

# Data-efficient rapid prediction of urban airflow and temperature fields for complex building geometries

Shaoxiang Qin<sup>1, 2</sup>, Dongxue Zhan<sup>1</sup>, Ahmed Marey<sup>1</sup>, Dingyang Geng<sup>1</sup>, Theodore Potsis<sup>1</sup>, and Liangzhu (Leon) Wang<sup>1,\*</sup>

<sup>1</sup>Concordia University, Centre for Zero Energy Building Studies, Department of Building, Civil and Environmental Engineering, Montreal, H3G 1M8, Canada

<sup>2</sup>McGill University, School of Computer Science, Montreal, H3A 0E9, Canada

\*leon.wang@concordia.ca

## ABSTRACT

Accurately predicting urban microclimate, including wind speed and temperature, based solely on building geometry requires capturing complex interactions between buildings and airflow, particularly long-range wake effects influenced by directional geometry. Traditional methods relying on computational fluid dynamics (CFD) are prohibitively expensive for large-scale simulations, while data-driven approaches struggle with limited training data and the need to model both local and far-field dependencies. In response, we propose a novel framework that leverages a multi-directional distance feature (MDDF) combined with localized training to achieve effective wind field predictions with minimal CFD data. By reducing the problem's dimensionality, localized training effectively increases the number of training samples, while MDDF encodes the surrounding geometric information to accurately model wake dynamics and flow redirection. Trained on only 24 CFD simulations, our localized Fourier neural operator (Local-FNO) model generates full 3D wind velocity and temperature predictions in under one minute, yielding a 500-fold speedup over conventional CFD methods. With mean absolute errors of 0.3 m/s for wind speed and 0.3 °C for temperature on unseen urban configurations, our method demonstrates strong generalization capabilities and significant potential for practical urban applications.

# 1 Introduction

Modern urban planning demands a comprehensive analysis of the interplay between urban design and local environmental conditions [1]. Urban areas exhibit complex microclimate shaped by variations in building density, geometry, and the configuration of open spaces. These microclimatic variations can affect energy consumption for heating and cooling, the distribution of pollutants, and the overall comfort of residents. In this context, efficient and accurate predictive modeling provides urban planners with the necessary insights to design cities that optimize natural ventilation and thermal regulation. By capturing the intricate dynamics of airflow and temperature distribution, planners can better position buildings, tailor materials selection, and design public spaces that foster energy efficiency while enhancing human comfort and well-being.

Conventional CFD methods are highly detailed and accurate but come with substantial computational burdens that restrict their practical application in fast-paced urban planning contexts. These traditional simulations demand extensive processing time to capture the complex interactions of wind and temperature around intricate building configurations. The requirement for high-resolution meshes and long simulation runtimes makes it nearly impossible to perform real-time assessments or iterative design modifications. As a result, while CFD offers valuable insights into urban microclimate, its slow performance makes it impractical for the responsive and flexible analysis needed in modern urban development.

Recent advances in deep learning have shown significant promise in directly approximating CFD solutions from boundary conditions [2, 3]. Once trained, models such as convolution neural networks, neural operators, and transformers can deliver orders-of-magnitude speedups compared to traditional, fine-grained CFD solvers, enabling real-time simulation of urban microclimate. This computational efficiency is pivotal for dynamic urban planning and design. However, these models require extensive, high-quality CFD simulation data to generalize effectively across diverse and complex urban geometries. It often necessitates no fewer than thousands of cases, even for relatively simple scenarios [4]. This substantial training data requirement remains one of the key challenges in scaling these techniques for broader applications.

In this work, our proposed method leverages localized training combined with a novel geometry en-

coding scheme to achieve efficient and scalable urban wind field predictions with a remarkably small CFD dataset with only 24 simulations. The approach is based on the assumption that the wind behavior in a complex urban setting is largely dictated by the local building geometries, with distant influences playing a secondary role. By partitioning the overall simulation domain into smaller 3D patches, we effectively reduce the problem’s dimensionality and augment the available training data. Within each patch, surrounding geometric information is encoded using a multi-directional distance feature (MDDF), providing detailed context about the nearby urban structures. Our strategy not only enhances the model’s ability to predict localized wind phenomena but also benefits from parallel computations, ensuring scalability to large CFD domains with constrained computational resources.

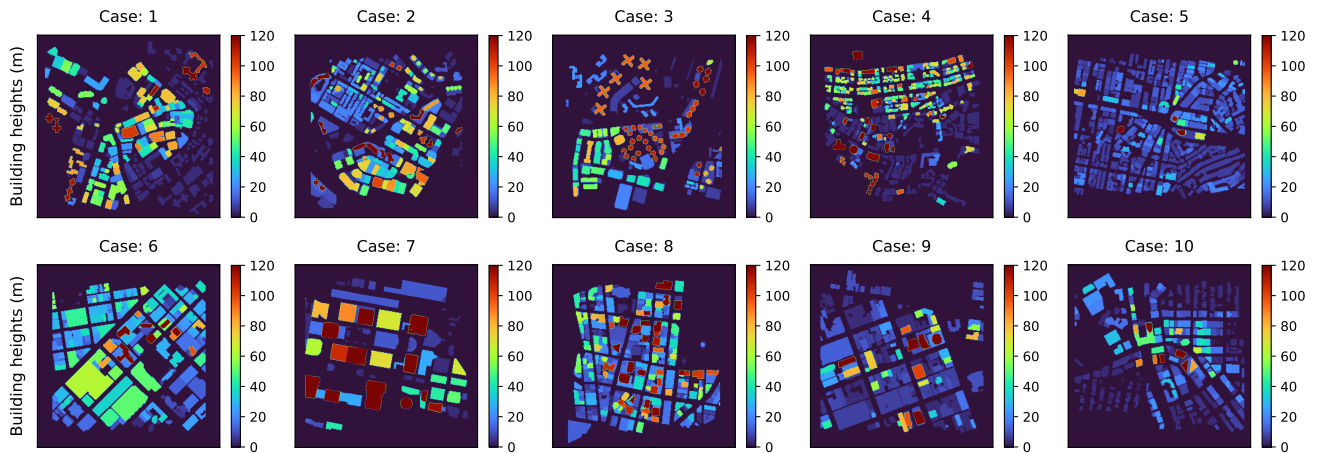
Our experimental results reveal a significant advancement in generalizable urban wind field prediction. By training the localized Fourier neural operator (Local-FNO) model [5] on just 24 CFD simulations, with each covering a 1.2 km urban area with a 14.4-million-cell grid at a 4 m horizontal resolution, the model can generate full 3D predictions, including three-dimensional wind velocity and temperature fields, in under one minute. This constitutes an approximate 500-fold speedup over traditional CFD methods that typically require around eight hours for a similar simulation. The model achieves a wind speed mean absolute error (MAE) of 0.3 m/s and a temperature MAE of 0.3 °C, with correlation coefficients reaching 0.98 for both variables. These results highlight the potential of localized training for efficiently modeling wind field under complex urban boundary conditions. Furthermore, as a data-efficient approach, it stands to benefit further from additional training data, promising even more accurate predictions in the future.

## **2 Methodology**

### **2.1 Urban Location Selection**

We selected 30 urban locations to serve as the training, validation, and testing sets for our deep learning model, focusing on environments with high-rise buildings and complex layouts, the most challenging scenarios for urban wind field prediction. The selection process was based on comprehensive urban morphology indicators. Using the GBMI Tool [6], we extracted key three-dimensional morphological features such as building footprint area, height, and volume, as well as shape complexity metrics (e.g.,

compactness, equivalent rectangular index) and spatial configuration parameters. These indicators were chosen for their ability to capture the physical attributes and spatial arrangements that significantly influence urban microclimate, wind flow patterns, and energy performance, as demonstrated in prior studies [7, 8]. Through Euclidean distance analysis of standardized indicators, considering their mean, median, and standard deviation, we identified 30 locations from our database. Figure 1 illustrates the height maps for several selected sites. The dataset was then partitioned into 24 locations for model training, 3 for validation, and 3 for testing.



**Figure 1.** Building height maps for 10 cases in the dataset, covering a  $1.2 \text{ km} \times 1.2 \text{ km}$  domain.

## 2.2 Localized Fourier Neural Operator

The Fourier neural operator (FNO) has garnered attention in solving partial differential equations (PDEs) for its capacity to learn resolution-invariant mappings [9]. By operating predominantly in the Fourier domain, FNO efficiently extracts low-frequency global features, which are particularly useful in capturing the overall dynamics of fluid flow. FNO has been successfully applied to predict time-dependent urban wind velocity fields [10]. However, FNO faces challenges in more complex, high-resolution scenarios, often producing blurry outputs, demanding high GPU memory, and requiring extensive data. The localized Fourier neural operator (Local-FNO) has been introduced to address these issues [5]. Local-FNO enhances the traditional FNO framework by integrating local training strategies and patch overlapping techniques, improving prediction quality and data efficiency and boosting generalization for multiscale turbulent flows.

Previous studies on FNO and Local-FNO for microclimate prediction have primarily focused on time-dependent forecasting, where the model takes an instantaneous flow field as input and predicts its future state. This requirement poses a limitation, as it restricts the model's use to scenarios where such input data are readily available. In our work, we extend the capabilities of Local-FNO by directly predicting the time-averaged flow field solely from building geometry. This method is inherently more challenging due to the lack of an input flow field for reference, yet it offers enhanced versatility and applicability, particularly in urban design and planning contexts where only the structural layout is available.

### **2.3 Multi-directional Distance Feature**

The Multi-directional Distance Feature (MDDF) is a novel approach for encoding building geometry, designed to overcome the limitations of traditional signed distance functions (SDF) when applied to small local patches. SDF provides overall distance measurements but lacks the capacity to pinpoint the direction of obstacles within small, local patches, which is a critical shortcoming when predicting complex wind behaviors like the wake effect behind buildings. MDDF overcomes this limitation by calculating the distance to buildings at multiple fixed angles. In the horizontal plane, this is achieved by sampling distances at densely distributed angles over  $360^\circ$ , thereby furnishing every local patch with detailed directional information. For the vertical dimension, the MDDF is limited to a  $180^\circ$  span since the upward distance typically trends toward infinity and offers limited value. Moreover, MDDF's computational complexity scales linearly with the region's side length, in contrast to the SDF, whose complexity is proportional to the total number of grid cells (growing quadratically in 2D). This makes MDDF an efficient choice for encoding detailed urban geometries.

While MDDF employs a dense set of angular samples to ensure accurate encoding of building geometry, each angle's calculation is independent, which allows for effective parallel processing and significant reductions in computational time. In addition, the dense output of MDDF can be efficiently compressed using a Fourier transform, keeping only the essential low-frequency components. This selective retention not only maintains, but often enhances, model performance by filtering out high-frequency discretization noise. It ensures that the feature dimensionality presented to the deep learning model remains relatively low.

## 2.4 CFD Data Preparation

The CFD airflow and temperature data for training deep learning models are simulated from City Fast Fluid Dynamics (CityFFD) [11]. CityFFD uses a semi-Lagrangian approach and fractional stepping method to enhance accuracy while reducing computational costs. The built-in large eddy simulation (LES) model captures turbulence in the atmospheric boundary layer. A fourth-order interpolation scheme minimizes numerical errors, even on coarse grids. Developed with CUDA-C++ for GPU processing, CityFFD predicts local microclimate conditions and models urban aerodynamics. It has been validated against wind tunnel and real-world data, demonstrating reliability in airflow and temperature predictions [12]. Additionally, CityFFD can integrate with WRF and building energy models for comprehensive urban climate analysis [13].

The CityFFD model numerically solves the governing equations for fluid dynamics, which include continuity, momentum, and energy conservation laws in Equation 1:

$$\begin{aligned}\nabla \cdot \vec{U} &= 0 \\ \frac{\partial \vec{U}}{\partial t} + (\vec{U} \cdot \nabla) \vec{U} &= -\nabla p + \left( \frac{1}{Re} + \nu_t \right) \nabla^2 \vec{U} - \frac{Gr}{Re^2} \theta \\ \frac{\partial \theta}{\partial t} + (\vec{U} \cdot \nabla) \theta &= \left( \frac{1}{Re \cdot Pr} + \alpha_t \right) \nabla^2 \theta ,\end{aligned}\tag{1}$$

where  $\vec{U}$ ,  $\theta$ , and  $p$  denote velocity, temperature, and pressure, while  $Re$ ,  $Gr$ , and  $Pr$  represent the Reynolds, Grashof, and Prandtl numbers.  $\nu_t$  and  $\alpha_t$  correspond to turbulent viscosity and thermal diffusivity.

Each of the 20 selected building clusters spans a 1.2 km  $\times$  1.2 km area, containing 200 to 600 buildings. The total computational domain covers 6 km  $\times$  5 km with a height of 2 km, containing 24 million grids. Near buildings, the grid resolution is 4 m  $\times$  4 m horizontally and 1.5 m vertically. The domain's vertical boundaries act as inlets or outlets based on wind direction, while the ground is a no-slip wall and the top is a symmetry plane. Simulations use an air temperature of 30 °C, a west wind at 4 m/s,

and a building surface temperature of 40 °C. The wind profile follows a power-law equation:

$$u(z) = u_{\text{ref}} \left( \frac{z}{z_{\text{ref}}} \right)^\alpha, \quad (2)$$

where  $u(z)$  is wind speed at height  $z$ , with  $\alpha = 0.15$ ,  $z_{\text{ref}} = 10$  m, and  $u_{\text{ref}} = 4$  m/s. A time step of 0.5 s ensures a CFL number [14] of 0.5, calculated as  $\text{CFL} = u \times \frac{\Delta t}{h_{\text{cell}}}$ , where  $u$  is the local velocity and  $h_{\text{cell}}$  is the local cell size. Each simulation utilizes a single GPU and requires approximately 8 hours to achieve statistical stability. The final dataset includes the time-averaged wind field after convergence.

## 2.5 Model Training

The training leveraged wind field data from 30 cities, with the dataset partitioned into 24 cases for training, 3 for validation, and 3 for testing. To effectively increase the number of samples, each training instance was augmented by mirroring while preserving wind direction. The input data, with dimensions of  $300 \times 300 \times 160$ , is processed during training by randomly sampling local patches of size  $46 \times 46 \times 48$  from the entire domain. For testing, these patches are arranged in a grid with overlapping regions so that only the central, more reliable areas contribute to the final prediction, thereby mitigating higher errors near patch boundaries. The input features include global coordinates, SDF, and MDDF.

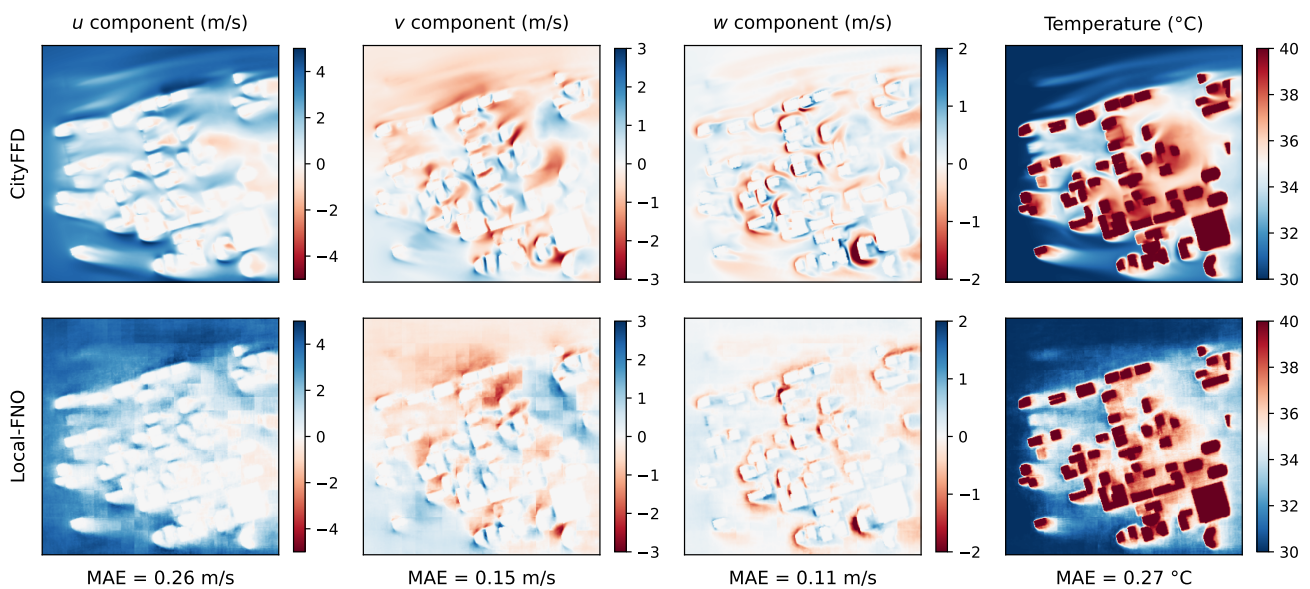
Model training was conducted on a single 32GB GPU using the AdamW optimizer combined with a step learning rate scheduler and early stopping based on validation performance. The training comprised 100 epochs, with each epoch taking approximately 10 minutes, totaling around 16 hours. After training, the model is capable of predicting a full 3D wind field in 10 seconds. In practical applications, when building geometry is provided as input, additional computation time is required for calculating SDF and MDDF. Nevertheless, the overall prediction time remains within one minute.

## 3 Results

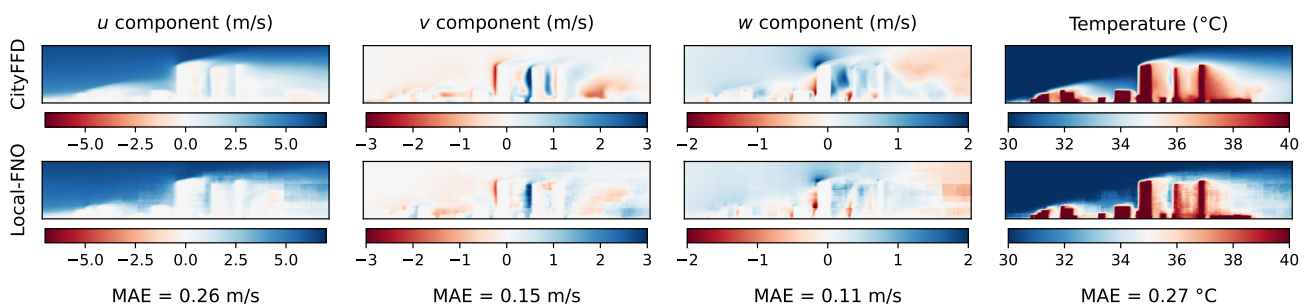
We demonstrate the performance of Local-FNO with MDDF on an unseen test case. Figures 2 and 3 show horizontal and vertical slices of the wind field's  $u$ ,  $v$ , and  $w$  components, as well as temperature. The model effectively captures the overall flow pattern. Notably, the  $u$  component, which is aligned with the prevailing wind direction, achieves an MAE of 0.26 m/s and a correlation coefficient of 0.98,



while temperature predictions reach an MAE of 0.27 °C with the same high correlation of 0.98. The  $v$  and  $w$  components exhibit lower correlations at 0.82, reflecting the greater complexity and sensitivity of these directions to building geometries. Although Local-FNO does not replicate every intrinsic small-scale flow feature within complex urban settings, it delivers fast and acceptable predictions in under one minute, despite being trained on only 24 CFD simulations. This high data efficiency suggests that performance can be further enhanced with additional training data. While localized training and testing result in visible discontinuities at patch boundaries, these artifacts can be mitigated using post-processing techniques such as smoothing.



**Figure 2.** Visualization of wind speed and temperature for CityFFD and Local-FNO at a 30 m horizontal plane.

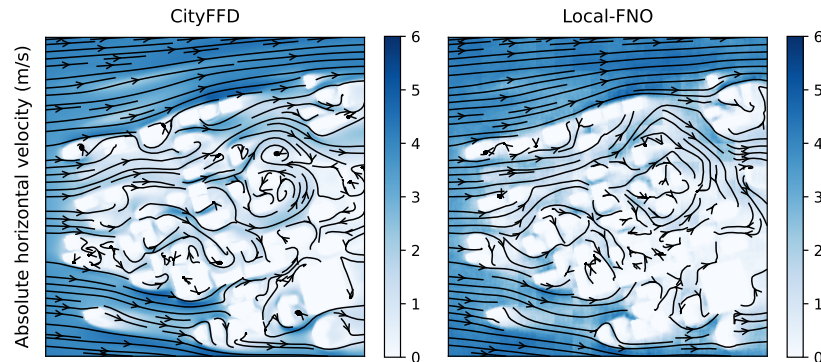


**Figure 3.** Visualization of wind speed and temperature for CityFFD and Local-FNO at a vertical plane.

In Figure 4, we illustrate the flow stream as predicted by Local-FNO. The model effectively repro-



duces the general flow pattern, though discrepancies remain in the wake regions behind buildings relative to CityFFD.



**Figure 4.** Visualization of flow stream for CityFFD and Local-FNO at a 30 m horizontal plane.

## 4 Conclusions

This study presents a highly data-efficient deep learning framework that leverages localized training combined with a novel multi-directional distance feature encoding. Trained on just 24 CFD simulations, our approach successfully generalizes to new and complex urban geometries, delivering full 3D wind field predictions in under one minute. By directly leveraging building geometry to predict airflow and temperature, our approach holds substantial promise for enhancing applications in urban design and planning. Future work will focus on incorporating additional training data to further improve accuracy, refining post-processing techniques to smooth patch discontinuities, and exploring alternative model architectures beyond neural operators. These initiatives aim to further strengthen the accuracy and scalability of our framework for broader urban applications.

## References

1. Yahia, M. W., Johansson, E., Thorsson, S., Lindberg, F. & Rasmussen, M. I. Effect of urban design on microclimate and thermal comfort outdoors in warm-humid dar es salaam, tanzania. *Int. journal biometeorology* **62**, 373–385 (2018).
2. Hao, Z. *et al.* Gnot: A general neural operator transformer for operator learning. In *International Conference on Machine Learning*, 12556–12569 (PMLR, 2023).

3. Li, Z. *et al.* Geometry-informed neural operator for large-scale 3d pdes. *Adv. Neural Inf. Process. Syst.* **36**, 35836–35854 (2023).
4. Wang, H., Ma, W., Niu, J. & You, R. Evaluating a deep learning-based surrogate model for predicting wind distribution in urban microclimate design. *Build. Environ.* **269**, 112426 (2025).
5. Qin, S. *et al.* Modeling multivariable high-resolution 3d urban microclimate using localized fourier neural operator. *Build. Environ.* 112668 (2025).
6. Biljecki, F. & Chow, Y. S. Global building morphology indicators. *Comput. Environ. Urban Syst.* **95**, 101809, DOI: <https://doi.org/10.1016/j.compenvurbsys.2022.101809> (2022).
7. Hu, J., Fan, T., Tang, X., Yang, Z. & Ren, Y. Nonlinear relations of urban morphology to thermal anomalies: A cross-time comparative study based on grad-cam and shap. *Ecol. Indic.* **162**, 112024, DOI: <https://doi.org/10.1016/j.ecolind.2024.112024> (2024).
8. Kaseb, Z., Hafezi, M., Tahbaz, M. & Delfani, S. A framework for pedestrian-level wind conditions improvement in urban areas: Cfd simulation and optimization. *Build. Environ.* **184**, 107191, DOI: <https://doi.org/10.1016/j.buildenv.2020.107191> (2020).
9. Li, Z. *et al.* Fourier neural operator for parametric partial differential equations. In *9th International Conference on Learning Representations, ICLR 2021, Virtual Event, Austria, May 3-7, 2021* (OpenReview.net, 2021).
10. Peng, W. *et al.* Fourier neural operator for real-time simulation of 3d dynamic urban microclimate. *Build. Environ.* **248**, 111063 (2024).
11. Mortezaazadeh, M., Wang, L. L., Albettar, M. & Yang, S. Cityffd – city fast fluid dynamics for urban microclimate simulations on graphics processing units. *Urban Clim.* **41**, 101063, DOI: <https://doi.org/10.1016/j.uclim.2021.101063> (2022).
12. Yang, S. *Assessment of Urban Microclimate and Its Impact on Outdoor Thermal Comfort and Building Energy Performance*. Ph.D. thesis, Concordia University (2024).
13. Zhan, D., Sezer, N., Hou, D., Wang, L. & Hassan, I. G. Integrating urban heat island impact into building energy assessment in a hot-arid city. *Buildings* **13**, 1818 (2023).
14. Courant, R., Friedrichs, K. & Lewy, H. Über die partiellen differenzgleichungen der mathematischen physik. *Math. annalen* **100**, 32–74 (1928).