

Use of Air Quality Sensor Network Data for Real-time Pollution-Aware POI Suggestion

Giuseppe Fasano, Yashar Deldjoo, Tommaso di Noia
 firstname.lastname@poliba.it
 Polytechnic University of Bari
 Bari, Italy

Bianca Lau, Sina Adham-Khiabani, Eric Morris*,
 Xia Liu
 *eric.morris@augsignals.com
 A.U.G. Signals Ltd.
 Toronto, Canada

Ganga Chinna Rao Devarapu,
 Liam O’Faolain
 chinna.devarapu@mtu.ie
 Munster Technological University
 Cork, Ontario, Ireland

Abstract

This demo paper presents AirSense-R, a privacy-preserving mobile application that provides real-time, pollution-aware recommendations for points of interest (POIs) in urban environments. By combining real-time air quality monitoring data with user preferences, the proposed system aims to help users make health-conscious decisions about the locations they visit. The application utilizes collaborative filtering for personalized suggestions, and federated learning for privacy protection, and integrates air pollutant readings from AirSENCE sensor networks in cities such as Bari, Italy, and Cork, Ireland. Additionally, the AirSENCE prediction engine can be employed to detect anomaly readings and interpolate for air quality readings in areas with sparse sensor coverage. This system offers a promising, health-oriented POI recommendation solution that adapts dynamically to current urban air quality conditions while safeguarding user privacy. The `code` of AirTOWN and a demonstration `video` is made available at the following repo: <https://github.com/AirtownApp/Airtown-Application.git>.

ACM Reference Format:

Giuseppe Fasano, Yashar Deldjoo, Tommaso di Noia, Bianca Lau, Sina Adham-Khiabani, Eric Morris*, Xia Liu, and Ganga Chinna Rao Devarapu, Liam O’Faolain. 2018. Use of Air Quality Sensor Network Data for Real-time Pollution-Aware POI Suggestion. In *Proceedings of Make sure to enter the correct conference title from your rights confirmation email (Conference acronym ’XX)*. ACM, New York, NY, USA, 4 pages. <https://doi.org/XXXXXX.XXXXXXX>

1 Introduction

Background. Air pollution is a pervasive problem affecting nearly all urban populations worldwide. According to the World Health Organization (WHO), 99% of the global population is breathing air that exceeds the guideline limits by the WHO [1]. This problem is particularly severe in metropolitan areas, where emissions from vehicles and industrial processes contribute to high pollution levels. In this context, point-of-interest (POI) recommendation systems

Permission to make digital or hard copies of all or part of this work for personal or classroom use is granted without fee provided that copies are not made or distributed for profit or commercial advantage and that copies bear this notice and the full citation on the first page. Copyrights for components of this work owned by others than the author(s) must be honored. Abstracting with credit is permitted. To copy otherwise, or republish, to post on servers or to redistribute to lists, requires prior specific permission and/or a fee. Request permissions from permissions@acm.org.

Conference acronym ’XX, June 03–05, 2018, Woodstock, NY

© 2018 Copyright held by the owner/author(s). Publication rights licensed to ACM.

ACM ISBN 978-1-4503-XXXX-X/18/06

<https://doi.org/XXXXXX.XXXXXXX>

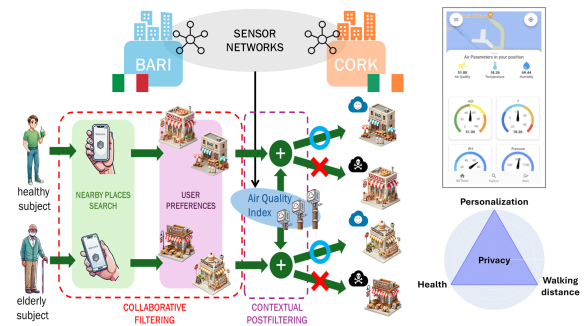


Figure 1: AirTOWN uses real-time sensory data from Bari (Italy) and Cork (Ireland) to provide personalized, pollution-aware POI recommendations. It balances four key factors: personalization, privacy, health, and walking distance, integrating collaborative filtering, user preferences, and air quality data for tailored and health-conscious suggestions.

can enhance user experiences and contribute to public health by providing health-conscious suggestions.

Air Sensor Network in Bari and Cork. Several European citizen science projects were initiated in the last ten years that used compact sensors to communicate real-time air quality data via web and mobile applications, including EveryAware [14], Citi-Sense-MOB [3, 19], and OpenSense [16]. These projects emphasized portability in that sensors were either carried by participants or mounted to bicycles, automobiles, and public transit vehicles. Stationary monitoring strategies have also been utilized for similar purposes, one example of which being the use of 9 KOALA sensors installed around the city of Gold Coast, Australia to monitor changes in carbon monoxide (CO) and fine particulate (PM_{2.5}) levels due to increased traffic during the 2018 Commonwealth Games [13]. A similar ongoing initiative in Chicago called the Array of Things (AoT) Project utilizes more than 140 data nodes comprised of compact meteorological sensors and air quality monitors measuring CO, nitrogen dioxide (NO₂), ozone (O₃), sulfur dioxide (SO₂), and hydrogen sulfide (H₂S) [18]. AirSENCE¹ has deployed two sensor networks in Bari, Italy and Cork, Ireland to monitor local air quality. Ten and eight sensors have been strategically placed across Bari and Cork respectively, covering urban areas such as schools, residential neighborhoods, and city centers. These sensors have

¹AirSENCE.com

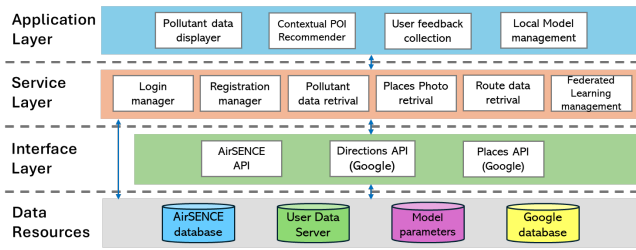


Figure 2: The architecture of the proposed system.

been operational since July 2022 and continue to provide valuable data. The primary objective of this deployment was to understand local air quality in diverse urban environments and across locations within each city.

Contribution. This demo paper introduces AirSense-R, a system that provides real-time, personalized recommendations for points of interest (POIs) based on current air quality conditions. By combining predictive analytics with user preferences, it helps users make healthier and more informed choices when exploring urban areas. The system consists of two main components: (i) the AirSense-R Prediction Engine (see Section 2) and (ii) the AirSense-R Recommendation Engine (also called AirTown) (see Section 3).

- The AirSense-R **Prediction** system is designed to analyze and forecast air pollutant concentrations using historical data collected from AirSENCE networks. Leveraging advanced prediction techniques such as FBProphet (a time series forecasting tool developed by Facebook that models seasonal effects and trends), the engine captures complex air quality patterns, detects anomalies, and interpolates data for regions with sparse sensor coverage.
- The AirSense-R **Recommendation** Engine – **AirTown** – is a mobile application that combines real-time pollution data from AirSENCE quality sensor networks with user preferences to deliver POI recommendations tailored for health-conscious urban navigation. Figure 1 shows the application leverages four essential features in its recommendation process: personalization, real-time sensory data integration, privacy preservation, while also considering the distance between users and recommended venues.

2 Proposed System

As shown in Figure 2, the proposed system is designed to leverage a client-server model featuring four layers: Application, Service, Interface, and Data Resources Layer.

Application Layer. This layer serves as the user interface on mobile smartphones for AirTown and performs POI suggestions that integrate real-time air quality information. The suggestions are computed by the Recommendation Engine (cf. Section 3). The Application Layer collects data about user preferences, but it never shares user data since the recommendation model is trained through the Federated Learning (FL) approach, allowing for user privacy.

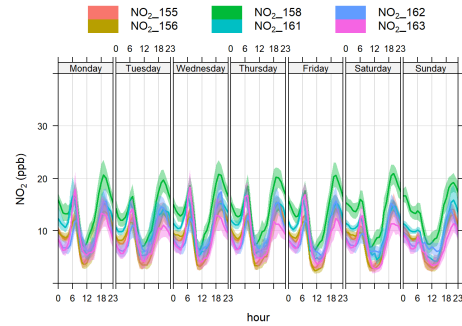


Figure 3: Weekly diurnal trends of NO₂ for six AirSENCE devices in Bari, Italy 2023.

Service Layer. Hosted on a server, the Service Layer manages back-end processes such as login, registration, and data retrieval for the Application Layer. It orchestrates federated learning rounds.

Interface and Data Resources Layer. Interface Layer comprises APIs linking the Service Layer with Data Resources. The AirSENCE API provides localized air quality data, while Directions and Places APIs enable navigation and location information. The Google Database manages Google-related data (Photos, place information, routing data), and the AirSENCE Database stores air quality measurements by sensor networks in Bari and Cork.

AirSENCE Sensor Network.

A key feature of AirTOWN is the integration of real-time air quality data. After sensor data collection, the Air Quality Index (AQI) is calculated to assess air quality in real time. Effective integration relies on a robust sensor network. AirSENCE utilizes a multi-parameter sensor array with ML-based signal processing and data fusion, forming an industrial Internet of Things network. Ambient air is actively sampled, with measurements averaged every minute using on board processing and storage before transmission to a host server. Pollutants measured include CO, NO, NO₂, O₃, SO₂, PM₁, PM_{2.5}, PM₁₀, temperature, humidity, and pressure. Data from two AirSENCE networks in Bari (Italy) and Cork (Ireland), over two years demonstrate the effectiveness of distributing multiple monitoring devices across diverse environments such as schools, residential areas, ferry docks, and city centers to capture urban air quality.

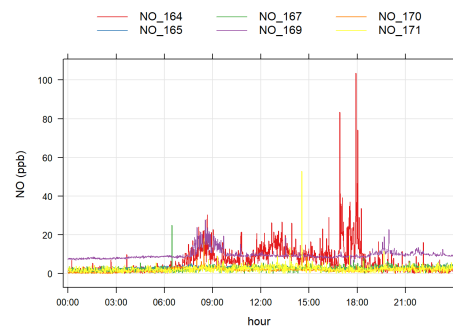


Figure 4: NO readings for six AirSENCE devices in Cork, Ireland on January 29, 2024.

For instance, Figure 3 displays the weekly diurnal patterns of NO_2 from six AirSENCE devices in Bari, Italy, in 2023. These devices were located near a daycare, an industrial parking lot, a residential cul-de-sac, and a ferry dock port. While all devices showed similar weekly trends, NO_2 concentrations varied significantly by location, primarily due to vehicle emissions. Higher concentrations occurred during rush hours around 6 a.m. and 6:30 p.m., with the highest levels at device 158 in a residential area, likely reflecting increased traffic. This example underscores the advantage of multiple monitoring devices in providing a more accurate local air quality representation compared to single monitoring stations.

Additionally, multiple real-time monitoring devices can detect sudden, localized pollution events. Figure 4 illustrates a notable spike in NO levels by device 164 around 6 p.m., which was not observed by nearby devices. This highlights how real-time data can identify abrupt air quality changes that static data might miss, enhancing the ability to offer accurate and timely recommendations based on current air conditions.

AirSENCE Prediction Engine

Predicting and modeling air pollutant concentrations enhances air quality analysis by identifying periodic patterns and anomalies from real-time data. Air quality data exhibits long-term trends, daily and weekly cycles from human activities, and seasonal variations influenced by climate factors like temperature and wind. Decomposition techniques such as Seasonal-Trend Decomposition using Loess (STL) and Fourier Transforms separate the time series into trend, seasonality, and residuals. Advanced machine learning models like ARIMA, Long Short-Term Memory (LSTM)[20], and FBProphet are increasingly used for their ability to capture complex interactions. FBProphet is especially effective for air quality prediction due to its flexibility with irregular data, modeling of non-linear trends, and support for seasonality and holidays. It accurately forecasts long-term air quality, as demonstrated by its alignment with actual NO readings in Bari, Italy.

Air pollution events, such as spikes in particulate matter from wildfires or elevated NO_2 during rush hours, are identified through residual analysis, which detects deviations from expected patterns. Unlike traditional AQI methods, anomaly detection accounts for contextual factors like time, season, and location, providing more accurate pollution assessments.

Additionally, prediction models enable spatial interpolation of air quality data, allowing estimates in areas with sparse sensor coverage. Integrating the AirSENCE prediction engine with a real-time monitoring network facilitates early detection of pollution events and data interpolation, offering more accurate and localized air quality information for pollution-aware POI suggestions.

Recommendation Engine

We developed a health-oriented POI recommendation system that balances personalization, pollution levels, distance, and privacy. Personalization helps users discover new items aligned with their tastes, while integrating pollution awareness encourages healthier choices. To promote walking exploration, only POIs within a given radius (e.g., 1 km) are considered. Finally, user privacy is preserved by keeping preferences and mobility data local, in compliance with GDPR [10].

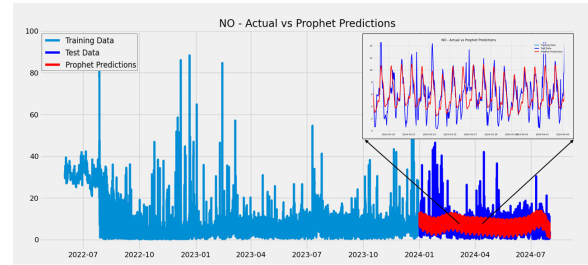


Figure 5: NO pattern prediction using FBProphet and AirSENCE device 161 in Bari, Italy.

As illustrated in Figure 1, the system first obtains nearby POIs via the Places API. A Matrix Factorization (MF) model [12] then predicts user preferences, chosen for its transparency and suitability for resource-limited devices. Real-time AQI values are retrieved from the AirSENCE Database; missing areas are approximated with radial basis function interpolation. The final recommendation score for a POI is:

$$S = \alpha \cdot S_{MF} + (1 - \alpha) \cdot S_{AQI},$$

where $\alpha \in [0, 1]$ modulates the weight of air quality in the re-ranking step.

To train the MF model, user preferences are gathered locally (e.g., through surveys) and remain on the device. We adopt a client-server Federated Learning (FL) scheme, where each client holds a private user embedding and a shared POI embedding matrix. During training, clients update both embeddings but only send the POI embedding updates to the server, which then aggregates them via Federated Averaging [15] and redistributes the aggregated updates to all clients. This process can be scheduled periodically (e.g., biweekly) to preserve privacy while continuously improving recommendations.

3 Demonstration and Results

We used a dataset of 11,606 ratings from 8,982 users on 2,594 POIs in Bari, with each rating ranging from 1 to 5. Due to limited sensor coverage, we simulated eight virtual sensors in a 1×1 km area around each user, assigning random AQI values (20–70). Two users in Aldo Moro Square were considered:

- **User 1:** A generally healthy individual
- **User 2:** An elderly person with higher sensitivity to air quality

Each user's preferences were locally collected to compute embeddings for personalized recommendations.

Intra-User Demonstration. Figure 6 (red-boxed lists) shows how varying α shifts the recommendation focus:

- $\alpha = 0$ (AQI-driven): Only air quality matters.
- $\alpha = 1$ (preference-driven): Only personal preferences matter.
- $\alpha = 0.5$ (balanced): A mix of preferences and AQI.

Inter-User Demonstration. Figure 6 (blue-boxed list) shows that User 2, with $\alpha = 0.3$, is more cautious about AQI, receiving different recommendations than User 1. This illustrates AirTOWN's flexibility in addressing individual health needs.

Federated Learning Demonstration. A baseline matrix-factorization model was first trained on the entire dataset except for three users with the highest number of ratings. Those users were then involved in a second training step under three scenarios: centralized, distributed, and federated. The boxplots in Figure 6 confirm that the federated model consistently achieves the lowest median absolute error per user, highlighting its effectiveness for personalized and privacy-preserving learning.

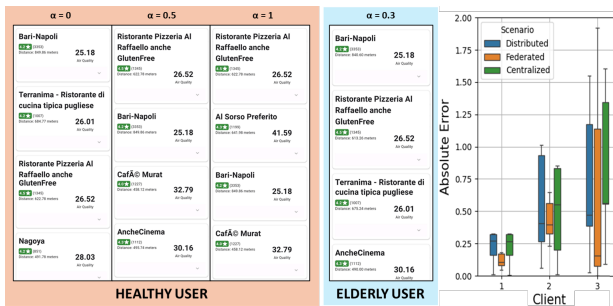


Figure 6: Demonstration results for AirTown.

4 Conclusion

We presented AirSense-R, a mobile application that combines personalization, real-time pollution awareness, privacy, and proximity considerations to deliver health-conscious point-of-interest (POI) recommendations. By integrating collaborative filtering with federated learning, AirSense-R provides users with tailored suggestions while protecting the privacy of personal data. Initial experiments highlight the effectiveness of the Mobile App. In balancing user preferences with real-time air quality data, making it a valuable tool for urban navigation that promotes healthier choices.

AirSense-R reserves room for improvement. Currently, the recommendation engine employs only AQI as a source of context for pollution, but data such as temperature or humidity could enhance the usage of the system. Furthermore, the prediction engine could be used to predict the best time in the day to reach a suggested POI, improving AirTOWNS's applicability. Further investigation on the performance of the application in realistic conditions will be held, alongside user studies to gauge user's perception of the application.

This paper positions AirSense-R within the broader landscape of trustworthy recommender systems [4, 5, 8, 17], highlighting its emphasis on privacy preservation, transparency, and health-conscious decision-making [9, 11]. Additionally, we aim to incorporate insights from recent advancements in generative recommender models [2, 6, 7], which underscore the potential for dynamic, user-adaptive recommendations.

Acknowledgments. This work was partially supported by the following projects: PASSEPARTOUT, LUTECH DIGITALE 4.0, P+ARTS, 2022LKJWHC - TRex-SE: Trustworthy Recommenders for Software Engineers, 2022ZLL7MW - Conversational Agents: Mastering, Evaluating, Optimizing.

References

[1] Accessed June 16, 2023. Air Pollution. <https://www.who.int/health-topics/air-pollution>.

- [2] Giovanni Maria Biancofiore, Yashar Deldjoo, Tommaso Di Noia, Eugenio Di Scascio, and Fedelucio Narducci. 2024. Interactive Question Answering Systems: Literature Review. *Comput. Surveys* 56, 9 (2024), 1–38.
- [3] Núria Castell, Hai-Ying Liu, Franck R. Dauge, Mike Kobernus, Arne J. Berre, Josef Noll, Erol Cagatay, and Reidun Gangdal. 2016. *Supporting Sustainable Mobility Using Mobile Technologies and Personalized Environmental Information: The CitySense-MOB Approach in Oslo, Norway*. Springer International Publishing, Cham, 199–218. https://doi.org/10.1007/978-3-319-23455-7_11
- [4] Yashar Deldjoo. 2024. Understanding Biases in ChatGPT-based Recommender Systems: Provider Fairness, Temporal stability, and Recency. *ACM Transactions on Recommender Systems* (2024).
- [5] Yashar Deldjoo and Tommaso Di Noia. 2025. CFaiRLLM: Consumer Fairness Evaluation in Large-Language Model Recommender System. *ACM Transactions on Intelligent Systems and Technology (TIST)* (2025).
- [6] Yashar Deldjoo, Zhankui He, Julian McAuley, Anton Korikov, Scott Sanner, Arnau Ramisa, René Vidal, Maheswaran Sathiamoorthy, Atoosa Kasrizadeh, and Silvia Milano. 2024. A Review of Modern Recommender Systems using Generative Models (Gen-RecSys). In *Proceedings of the 30th ACM SIGKDD Conference on Knowledge Discovery and Data Mining*. 6448–6458.
- [7] Yashar Deldjoo, Zhankui He, Julian McAuley, Anton Korikov, Scott Sanner, Arnau Ramisa, René Vidal, Maheswaran Sathiamoorthy, Atoosa Kasrizadeh, Silvia Milano, et al. 2024. Recommendation with generative models. *arXiv preprint arXiv:2409.15173* (2024).
- [8] Yashar Deldjoo, Dietmar Jannach, Alejandro Bellogin, Alessandro Difonzo, and Dario Zanzonelli. 2022. A survey of research on fair recommender systems. *CoRR* (2022).
- [9] Yashar Deldjoo, Markus Schedl, Paolo Cremonesi, Gabirella Pasi, et al. 2018. Content-based multimedia recommendation systems: definition and application domains. In *Italian Information Retrieval Workshop*. 1–4.
- [10] European Commission. 2016. Regulation (EU) 2016/679 of the European Parliament and of the Council of 27 April 2016 on the protection of natural persons with regard to the processing of personal data and on the free movement of such data, and repealing Directive 95/46/EC (General Data Protection Regulation) (Text with EEA relevance). <https://eur-lex.europa.eu/eli/reg/2016/679/oj>
- [11] Mouzhi Ge, Francesco Ricci, and David Massimo. 2015. Health-aware Food Recommender System. In *Proceedings of the 9th ACM Conference on Recommender Systems (Vienna, Austria) (RecSys '15)*. Association for Computing Machinery, New York, NY, USA, 333–334. <https://doi.org/10.1145/2792838.2796554>
- [12] Yehuda Koren, Robert Bell, and Chris Volinsky. 2009. Matrix factorization techniques for recommender systems. *Computer* 42, 8 (2009), 30–37.
- [13] Tara Kuhn, Rohan Jayaratne, Phong K. Thai, Bryce Christensen, Xiaoting Liu, Matthew Dunbabin, Riki Lamont, Isak Zing, David Wainwright, Christian Witte, Donald Neale, and Lidia Morawska. 2021. Air quality during and after the Commonwealth Games 2018 in Australia: Multiple benefits of monitoring. *Journal of Aerosol Science* 152 (2021), 105707. <https://doi.org/10.1016/j.jaerosci.2020.105707>
- [14] Vittorio Lorenzo. Accessed December 4, 2024. EveryAware: Enhance Environmental Awareness through Social Information Technologies. Project Final Report of EU FP7 ICT Project No. 265432. <https://http://www.everyaware.eu/resources/deliverables/D7.3.pdf>.
- [15] Brendan McMahan, Eider Moore, Daniel Ramage, Seth Hampson, and Blaise Aguerre y Arcas. 2017. Communication-efficient learning of deep networks from decentralized data. In *Artificial intelligence and statistics*. PMLR, 1273–1282.
- [16] M.D. Mueller, David Hasenfratz, Olga Saukh, Martin Fierz, and Christoph Hueglin. 2016. Statistical modelling of particle number concentration in Zurich at high spatio-temporal resolution utilizing data from a mobile sensor network. *Atmospheric Environment* 126 (2016), 171–181. <https://doi.org/10.1016/j.atmosenv.2015.11.033>
- [17] Fatemeh Nazary, Yashar Deldjoo, and Tommaso di Noia. 2025. Poison-RAG: Adversarial Data Poisoning Attacks on Retrieval-Augmented Generation in Recommender Systems. arXiv:2501.11759 [cs.LG] <https://arxiv.org/abs/2501.11759>
- [18] M. J. Potosnak, P. Banerjee, M. B. Berkelhammer, R. Sankaran, V. R. Kotamarthi, R. L. Jacob, P. H. Beckman, S. Shahkarami, D. E. Horton, A. Montgomery, and C. E. Catlett. 2019. Array of Things: A high-density, urban deployment of low-cost air quality sensors. In *AGU Fall Meeting Abstracts*, Vol. 2019. Article A24G-04, A24G-04 pages.
- [19] Philipp Schneider, Nuria Castell, Matthias Vogt, Franck R. Dauge, William A. Lahoz, and Alena Bartonova. 2017. Mapping urban air quality in near real-time using observations from low-cost sensors and model information. *Environment International* 106 (2017), 234–247. <https://doi.org/10.1016/j.envint.2017.05.005>
- [20] Khawaja Hassan Waseem, Hammad Mushtaq, Fazeel Abid, Adnan M. Abu-Mahfouz, Asadullah Shaikh, Mehmet Turan, and Jawad Rasheed. 2022. Forecasting of Air Quality Using an Optimized Recurrent Neural Network. *Processes* 10, 10 (2022). <https://doi.org/10.3390/pr10102117>