

Auto-Prompting SAM for Weakly Supervised Landslide Extraction

Jian Wang, Xiaokang Zhang, *Senior Member, IEEE*, Xianping Ma, *Graduate Student Member, IEEE*, Weikang Yu, *Graduate Student Member, IEEE*, and Pedram Ghamisi, *Senior Member, IEEE*

Abstract—Weakly supervised landslide extraction aims to identify landslide regions from remote sensing data using models trained with weak labels, particularly image-level labels. However, it is often challenged by the imprecise boundaries of the extracted objects due to the lack of pixel-wise supervision and the properties of landslide objects. To tackle these issues, we propose a simple yet effective method by auto-prompting the Segment Anything Model (SAM), i.e., APSAM. Instead of depending on high-quality class activation maps (CAMs) for pseudo-labeling or fine-tuning SAM, our method directly yields fine-grained segmentation masks from SAM inference through prompt engineering. Specifically, it adaptively generates hybrid prompts from the CAMs obtained by an object localization network. To provide sufficient information for SAM prompting, an adaptive prompt generation (APG) algorithm is designed to fully leverage the visual patterns of CAMs, enabling the efficient generation of pseudo-masks for landslide extraction. These informative prompts are able to identify the extent of landslide areas (box prompts) and denote the centers of landslide objects (point prompts), guiding SAM in landslide segmentation. Experimental results on high-resolution aerial and satellite datasets demonstrate the effectiveness of our method, achieving improvements of at least 3.0% in F1 score and 3.69% in IoU compared to other state-of-the-art methods. The source codes and datasets will be available at <https://github.com/zxk688>.

Index Terms—SAM, prompt, landslide extraction, object localization, weak supervision.

I. INTRODUCTION

LANDSLIDES, one of the most common natural hazards worldwide, cause significant economic damage and result in numerous human casualties each year. Accurate recording of landslide characteristics, such as size, location, and spatial extent, is crucial for hazard and risk assessment. Landslide extraction from high-resolution remote sensing imagery has gained increasing attention with advancements in remote sensing technology [1]. Recently, deep learning techniques have demonstrated their effectiveness in pixel-wise landslide

extraction from high-resolution imagery [2]. However, the high performance of landslide extraction models relies heavily on large volumes of training data. The manual annotation process incurs substantial costs, and both unlabeled data and image-level labeled data are relatively easy to acquire [3]. Therefore, recent studies have investigated weakly supervised learning to address this issue, which utilizes image-level labels for object extraction. However, such supervision only indicates the presence of a specific object category without providing information about the object's spectral or spatial characteristics.

Existing weakly supervised methods have leveraged the class activation maps (CAMs) to generate high-quality pseudo-masks [4]. Previous works mainly focus on improving the quality of CAMs to capture more complete and informative regions of desired objects because they directly obtain pseudo-labels through the CAMs. For example, they attempt to exploit local-global semantic contexts for feature representation or pixel-level spatial contextual relationships based on pixel affinities [5], [6]. However, it is still challenging to accurately locate and extract the landslide objects under weak supervision due to their irregular shapes, fragmented boundaries, and scattered distribution.

Recently, the segment Anything Model (SAM) [7] has demonstrated remarkable zero-shot segmentation performance in remote sensing [8]. While SAM is powerful and flexible, it relies on precise prompts to guide the segmentation of objects. It cannot automatically identify the desired objects without such guidance, especially true in complex environments. For remote sensing image scenarios, ambiguous or incorrect prompts can lead to unsatisfactory results. To this end, parameter-efficient fine-tuning by introducing additional modules or learnable prompt embeddings has been explored in remote sensing segmentation [9]. In weakly supervised learning, SAM has been utilized to refine the object boundaries in pseudo-labels or directly to fine-tune the SAM encoder using the pseudo-labels [10], [11] after CAM-based methods were exploited to generate initial pseudo-labels. However, they mainly focus on segmenting objects with well-defined edges, such as buildings and urban scenes. Due to the complex background interference and weak object edges in landslide-related images, SAM's capabilities of instance segmentation and boundary refinement significantly degrade.

To address the abovementioned issues, a weakly supervised landslide extraction method called APSAM based on an auto-prompting algorithm is proposed. Instead of adapting or fine-tuning the SAM encoder for feature extraction using pixel-

This work was supported in part by the National Natural Science Foundation of China under Grant 42371374. (*Corresponding author: Xiaokang Zhang.*)

Jian Wang and Xiaokang Zhang are with the School of Information Science and Engineering, Wuhan University of Science and Technology, Wuhan 430081, China (e-mail: natezhangxk@gmail.com).

Xianping Ma is with the School of Science and Engineering, The Chinese University of Hong Kong, Shenzhen 518172, China (e-mail: xianpingma@link.cuhk.edu.cn).

Weikang Yu is with the Chair of Data Science in Earth Observation, Technical University of Munich (TUM), 80333 Munich, Germany, and also with Helmholtz-Zentrum Dresden-Rossendorf, 09599 Freiberg, Germany (e-mail: w.yu@hzdr.de).

Pedram Ghamisi is with Helmholtz-Zentrum Dresden-Rossendorf, 09599 Freiberg, Germany, and also with the Lancaster Environment Centre, Lancaster University, LA1 4YR Lancaster, U.K. (e-mail: p.ghamisi@hzdr.de).

level labels [9], we utilized the object localization capability of CAM-based methods with image-level supervision, which can guide SAM in producing fine-grained segmentation masks. Specifically, it adaptively explores hybrid prompts from an object localization network with local-global semantics enhancement. These prompts can identify the extent of landslide areas (box prompts) and represent landslide objects (point prompts), guiding SAM in landslide segmentation. To provide sufficient information for SAM, an adaptive prompt generation (APG) algorithm is designed to fully exploit the visual patterns of CAMs. As a result, reliable pseudo-masks for landslide extraction can be effectively obtained by leveraging these prompts.

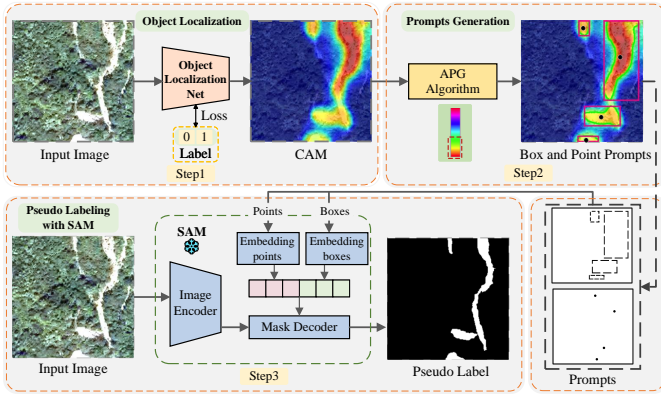


Fig. 1. Overview of the proposed APSAM for landslide extraction.

II. METHODOLOGY

This section provides a detailed description of APSAM, as illustrated in Fig. 1. It consists of three stages. First, an object-localization network is utilized to generate CAMs. Then, an adaptive prompt generation algorithm is applied to automatically create informative point and box prompts. After that, the pre-trained SAM is employed to extract landslides and generate pseudo-masks based on the generated prompts.

A. Object Localization

To coarsely locate the landslides and obtain initial seed regions, an object localization network [4] is trained and utilized in the proposed approach. Given the training data $\{\mathbf{X}_i, \mathbf{Y}_i\}_{i=1}^N$ with N samples, where \mathbf{X} is the input image and $\mathbf{Y} \in \{0, 1\}$ represents the image-level label. The coarse CAM can be calculated by:

$$CAM_{i,j}(x, y) = \frac{\theta_j^T \mathbf{F}_i(x, y)}{\max_{x,y} \theta_j^T \mathbf{F}_i(x, y)} \quad (1)$$

where (x, y) indexes the spatial location in the input image, θ_j denotes the weights of the j th category and $\mathbf{F}_i \in \mathbb{R}^{C \times H \times W}$ represents the feature map embedded by the backbone. Notably, although the activation map can focus on the most discriminative parts of the feature map, it typically only provides coarse object localization without precise boundaries of objects.

B. Adaptive Prompts Generation

Normally, the discriminative object regions can be obtained by applying a hard threshold to the heatmap of CAM. However, inaccurate heatmaps with incomplete object localizations could mislead the box prompts in weakly supervised learning. Furthermore, the inferences caused by objects such as trees, rocks, and buildings often lead to non-uniform distributions of pixel prompts. As a result, biased segmentation results could be obtained. To improve the robustness of the prompting, the proposed approach combines point- and box-level prompts through the adaptive prompting algorithm.

The implementation of the algorithm is illustrated as follows. First, the binarization on the generated heatmap is performed to extract the regions of interest. For each pixel, if its grayscale value exceeds the threshold $T \in [0, 255]$, that pixel is marked as foreground in the binary image. Otherwise, it is marked as background. Let $H(x, y)$ represent the grayscale value of the pixel (x, y) in the heatmap $CAM \in \mathbb{R}^{H \times W}$. The binarization can be expressed as follows:

$$B(x, y) = \begin{cases} 1, & \text{if } H(x, y) > T \\ 0, & \text{otherwise} \end{cases} \quad (2)$$

where $B(x, y)$ is the resulting binary image. Once the specific binary regions are obtained, the contours in the binary image can be detected. After that, a list of contours along with hierarchy information can be obtained:

$$\mathcal{C} = \{c_1, c_2, \dots, c_K\} = \text{findContours}(B(x, y)) \quad (3)$$

where K is the number of contours and c_k denotes the k th contour in the contour set \mathcal{C} . Then for each detected contour, the coordinates of its bounding box can be calculated as follows:

$$\mathbf{b}_k = (x_0, y_0, w, h) = \text{boundingRect}(c_k) \quad (4)$$

where \mathbf{b}_k denotes bounding box of c_k , (x_0, y_0) is the top-left corner of the box, and w and h are its width and height. On this basis, we compute the centroid of each contour as the point prompt \mathbf{p}_k . Feature moments are used to calculate various characteristics:

$$m_{p,q} = \sum_x \sum_y x^p y^q c_k(x, y) \quad (5)$$

where m is the moments, which include multiple moment values. Then the centroid coordinates (c_x, c_y) can be computed using

$$\mathbf{p}_k = \begin{cases} \left(\frac{m_{1,0}}{m_{0,0}}, \frac{m_{0,1}}{m_{0,0}} \right), & \text{if } m_{0,0} > 0 \\ \text{undefined}, & \text{otherwise} \end{cases} \quad (6)$$

where $m_{1,0}$ and $m_{0,1}$ denote the first moment of the contour, representing the accumulated value of x and y separately, and $m_{0,0}$ denotes the zero-order moment of the contour, representing the area of the contour. Finally, the generated point and box prompts for SAM are as follows:

$$\mathbf{P}_i = \{\mathbf{p}_1, \mathbf{p}_2, \dots, \mathbf{p}_K\}, \quad (7)$$

$$\mathbf{B}_i = \{\mathbf{b}_1, \mathbf{b}_2, \dots, \mathbf{b}_K\} \quad (8)$$

where \mathbf{P}_i and \mathbf{B}_i represent all the prompts generated from an image \mathbf{X}_i with K contours.

C. Pseudo Labeling with SAM

SAM incorporates a Vision Transformer-based image encoder, a lightweight mask decoder, and a versatile prompt encoder that can accept inputs such as points, bounding boxes, masks, and text [7]. The variety of prompt methods allows users to focus on different scenes and objects, providing SAM with strong flexibility for diverse applications. In the proposed approach, the automatically generated point and box prompts are combined and fed into the SAM. After that, SAM encodes the point prompts by embedding their spatial coordinates and labels (with all labels being positive) and separately encodes the box prompts. These embeddings are then combined into a unified sparse embedding, which is input into SAM's mask decoder to generate accurate pseudo-labels. The process can be represented as follows:

$$\hat{Y}_i = \mathcal{D}_{mask}(\mathcal{E}_{img}(X_i), \mathcal{E}_{prompt}([P_i, B_i])) \quad (9)$$

where \mathcal{E}_{img} denotes SAM's image encoder, \mathcal{E}_{prompt} denotes SAM's prompt encoder, and \mathcal{D}_{mask} represents SAM's mask decoder. Moreover, \hat{Y}_i is the pseudo label generated by SAM.

Algorithm 1 APSAM.

```

1: Input:  $\{X_i, Y_i\}_{i=1}^N$ : training data;  $CAM_i$ : heatmap of
   sample  $i$ ;  $SAM$ : Segment Anything Model.
2: for all  $\{X_i, Y_i\}_{i=1}^N$  do
3:   if  $Y_i == 0$  then
4:     Continue
5:   end if
6:    $B(x, y) \leftarrow CAM_i$ 
7:    $C = \{c_1, c_2, \dots, c_K\} \leftarrow B(x, y)$ 
8:   for all  $c_k \in C$  do
9:      $b_k \leftarrow c_k$ 
10:     $p_k \leftarrow m_{p,q} \leftarrow c_k$ 
11:   end for
12:    $P_i \leftarrow \{p_1, p_2, \dots, p_K\}$ 
13:    $B_i \leftarrow \{b_1, b_2, \dots, b_K\}$ 
14:    $\hat{Y}_i \leftarrow SAM(X_i, P_i, B_i)$ 
15: end for
    
```

D. Training and Inference

The object localization module is trained with image-level labels to generate CAMs. Apart from this, no additional training is needed in the proposed APSAM. Prompts are generated automatically, and SAM uses them for inference to implement the segmentation. The procedure for generating pseudo-labels is detailed in Algorithm 1. Finally, the pseudo-labels are used to retrain a semantic segmentation model for test data predictions.

III. EXPERIMENTAL RESULTS

A. Data Description

Two high-resolution datasets, Hong Kong and Turkey, are used to evaluate the proposed method [2]. The Hong Kong dataset contains images captured in 2014, with a spatial resolution of 0.5 m, consisting of aerial images. The TurKey dataset

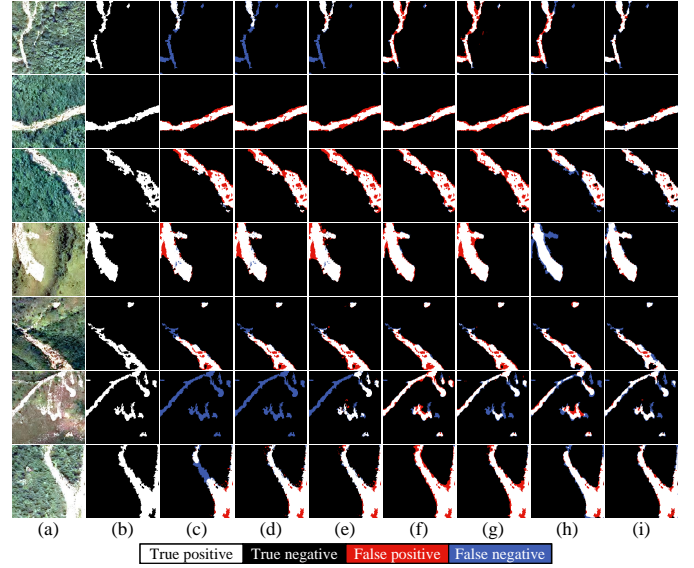


Fig. 2. Landslide extraction results on the Hong Kong dataset. (a) Original image. (b) Ground truth. The results were obtained by (c) CDA, (d) CPN, (e) CSE, (f) FlipCAM, (g) S2C, (h) LGAGNet, and (i) Our Method. The image size is 256×256 pixels.




Fig. 3. Landslide extraction results on the Turkey dataset. (a) Original image. (b) Ground truth. The results were obtained by (c) CDA, (d) CPN, (e) CSE, (f) FlipCAM, (g) S2C, (h) LGAGNet, and (i) Our Method. The image size is 256×256 pixels.

contains images captured in 2017, with a spatial resolution of 0.59 m, consisting of Google Earth images, covering landslides caused by heavy rain in parts of Turkey. Both datasets have their images cropped to a size of 256×256 , with a 40% overlap between adjacent images. The Hong Kong dataset uses 630 images for training with image-level labels and tests with pixel-level labels. The TurKey dataset uses 1590 images for training with image-level labels and tests with pixel-level labels.

TABLE I
QUANTITATIVE COMPARISON (%) OF DIFFERENT METHODS
FOR WEAKLY SUPERVISED LANDSLIDE EXTRACTION.

Dataset	Method	OA	Precision	Recall	F1	IoU
Hong Kong	CDA [12]	97.89	80.51	64.78	71.79	56.00
	CPN [13]	97.92	76.82	71.55	74.09	58.85
	CSE [14]	97.77	69.89	81.21	75.13	60.16
	FlipCAM [15]	96.46	55.36	75.65	63.93	46.99
	S2C [16]	95.85	50.00	68.74	57.89	40.73
	LGAGNet [5]	98.02	71.37	87.52	78.62	64.78
	Ours	98.24	77.90	80.42	79.14	65.48
Turkey	CDA [12]	97.72	76.04	48.35	59.12	41.96
	CPN [13]	97.87	73.54	58.57	65.21	48.38
	CSE [14]	97.75	73.04	53.89	62.02	44.95
	FlipCAM [15]	97.87	76.28	54.53	63.59	46.62
	S2C [16]	98.09	75.08	65.91	70.20	54.08
	LGAGNet [5]	98.18	78.25	64.48	70.70	54.68
	Ours	98.20	73.31	74.12	73.71	58.37

B. Experimental setup

In the object localization section, original CAM [4] is employed to generate heatmaps. Furthermore, the SGD optimizer is chosen with a weight decay of 0.0001 and a momentum of 0.9 to train the network. The learning rate was initially set to 0.1 with a step-wise decay scheduler applied. In the prompts generation section, the threshold T is set to 120. The third step utilizes SAM's powerful prompt segmentation capabilities to generate pseudo-labels. Finally, to ensure fairness in the experiment, pseudo-labels generated by various methods are trained on ResUNet to obtain the final results. The proposed approach was compared with several state-of-the-art weakly supervised methods, context decoupling augmentation (CDA) [12], complementary patch network (CPN) [13], class-specific erasing method (CSE) [14], feature-level flipping CAM (FlipCAM) [15], from-SAM-to-CAMs (S2C) [16], local-global anchor guidance network (LGAGNet) [5]. For quantitative evaluation, five commonly used metrics were employed: overall accuracy (OA), precision, recall, F1-score, and IoU.

C. Results

As shown in Fig. 2, the extraction results of various irregular-shaped landslides in the Hong Kong dataset are presented. It can be observed that due to the different learning abilities of various weakly-supervised methods for landslides of different shapes, some methods struggle to detect and generate reliable landslide regions, such as CDA and CPN, where large areas of undetected regions exist in some areas. In comparison to other methods, our method achieves more precise boundaries and performs well even in cases of hollow areas, which are difficult to predict. From the Tabel I, we can see that while CDA and LGAGNet excel in Precision and Recall, they fall short in F1 score and IoU, especially CDA, which has a relatively low IoU. This means that although these methods result in fewer misclassified landslide regions, they perform poorly in overall segmentation accuracy and the overlap of target regions. Our network is able to better preserve detailed information on the landslide objects and achieves the highest OA, F1-Score, and IoU values.

As shown in Fig. 3, the extraction results of various irregularly shaped landslides from the Turkey dataset are presented. It can be observed that due to the varying learning capabilities of different weakly supervised methods for different shaped landslides, some methods, such as CDA, CPN, and CSE, exhibit significant areas of missed detections in certain regions. In contrast, our method achieves more accurate and consistent boundaries with fewer misclassifications. As indicated in Table I, although LGAGNet demonstrates competitive performance in overall Precision, reaching 78.25%, indicating its precision in landslide detection, our method achieves a higher Recall, resulting in fewer missed detections. Compared to other methods, our network achieves the highest values for OA, Recall, F1-score, and IoU, with scores of 98.20%, 74.12%, 73.71%, and 58.31%, respectively. The IoU has a significant gain of 3.69% to 16.41%, proving that our method not only accurately detects landslides but also better preserves detailed information and effectively handles complex shapes.

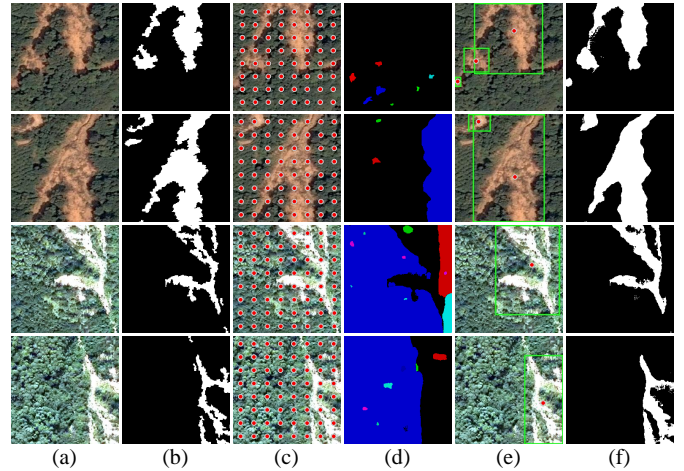


Fig. 4. Comparison of prompting results obtained by SAM and APSAM. (a) Original image. (b) Ground truth. (c) SAM's point prompts. (d) Overlay result of SAM segmentation by color mask. (e) APSAM's box and point prompts. (f) Result of APSAM segmentation.

D. Analysis

We conducted two ablation experiments on the Hong Kong and Turkey datasets to evaluate the effectiveness of different prompts in APSAM, as well as the segmentation results obtained directly using SAM compared to those generated by APSAM. From Fig. 4, it can be seen that using SAM for full-image segmentation produces prompts uniformly across the entire image. The number of points that can be generated along one edge is adjustable and set to N ; in this case, we conducted the experiment with $N = 8$. The experimental results indicate that full-image segmentation using SAM can only produce contour information and does not distinguish specific semantic details. As shown in the colored results Fig. 4 (d), SAM tends to select the contour areas in the image for segmentation. In contrast, APSAM generates more accurate point and box prompts through a heatmap, resulting in better segmentation outcomes.

TABLE II
QUANTITATIVE COMPARISON (%) OF DIFFERENT
COMBINATIONS OF PROMPTS WITH APSAM.

Dataset	Prompts	OA	Precision	Recall	F1	IoU
Turkey	Point + Box	97.66	64.00	71.03	67.33	50.75
	Box	97.71	66.35	66.20	66.27	49.56
	Point	97.20	56.69	61.42	58.96	41.80
Hong Kong	Point + Box	96.61	56.57	78.54	65.77	49.00
	Box	96.70	57.92	74.91	65.33	48.51
	Point	95.51	45.36	40.74	42.92	27.33

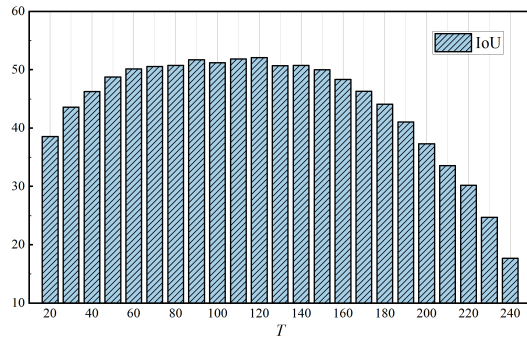


Fig. 5. Parameter analysis of the threshold T .

Table II illustrates different prompt comparison experiments conducted on the Turkey and Hong Kong datasets. We can see that, for point and box prompts, this method achieved an accuracy of 97.66%, indicating that it effectively utilized both points and boxes in the segmentation task. Notably, the precision 71.03%, recall 67.33%, and F1-score 50.75% also reflect a balanced performance, particularly in terms of precision. When using only box prompts, the accuracy slightly increased to 97.71%, suggesting that box-based segmentation may provide a marginal advantage in certain scenarios. However, other metrics showed a decrease compared to the combined method, indicating a reduction in overall effectiveness. When segmentation is performed using only point prompts, all metrics decline. This suggests that while point-based methods can be effective, they may miss the precise boundaries captured by box prompts.

Furthermore, we analyzed the threshold T in the binarization function of Equation 2. As shown in Fig. 5, it can be seen that the IoU values are stable with the values of generally around 50% when the grayscale threshold L is between 50 and 170. The optimal value is approximately 120, indicating that this threshold can achieve good results without requiring careful design.

IV. CONCLUSION

This study presents a novel weakly supervised landslide extraction network based on the Segment Anything Model (SAM), named APSAM. Instead of focusing on generating precise CAMs for pixel-wise pseudo-labeling, our approach attempts to leverage an adaptive prompts generation (APG) algorithm to obtain accurate prompts from CAMs, which are then fed into the SAM model to produce precise pseudo-labels. The generated prompts, including points and boxes, have

adaptive extents and distributions, enabling them to handle the characteristics of landslide objects, such as irregular shapes, fragmented boundaries, and uncertain locations. Experiments on two high-resolution remote sensing datasets show that APSAM outperforms other state-of-the-art weakly supervised methods. Future work will focus on end-to-end training and enhancing the prompt generation algorithm by incorporating deep learning modules for improved accuracy and flexibility.

REFERENCES

- [1] O. Ghorbanzadeh, Y. Xu, P. Ghamisi, M. Kopp, and D. Kreil, "Landslide4sense: Reference benchmark data and deep learning models for landslide detection," *IEEE Trans. Geosci. Remote Sens.*, vol. 60, pp. 1–17, 2022.
- [2] X. Zhang, W. Yu, M.-O. Pun, and W. Shi, "Cross-domain landslide mapping from large-scale remote sensing images using prototype-guided domain-aware progressive representation learning," *ISPRS Journal of Photogrammetry and Remote Sensing*, vol. 197, pp. 1–17, 2023.
- [3] J. Yue, L. Fang, P. Ghamisi, W. Xie, J. Li, J. Chanussot, and A. Plaza, "Optical remote sensing image understanding with weak supervision: Concepts, methods, and perspectives," *IEEE Geoscience and Remote Sensing Magazine*, vol. 10, no. 2, pp. 250–269, 2022.
- [4] B. Zhou, L. Khosla, A. Lapedriza, A. Oliva, and A. Torralba, "Learning deep features for discriminative localization," in *Proc. IEEE Conf. Comput. Vis. Pattern Recognit. (CVPR)*, June 2016, pp. 2921–2929.
- [5] X. Zhang, W. Yu, X. Ma, and X. Kang, "Weakly supervised local-global anchor guidance network for landslide extraction with image-level annotations," *IEEE Geoscience and Remote Sensing Letters*, vol. 20, pp. 1–5, 2023.
- [6] W. Qiao, L. Shen, J. Wang, X. Yang, and Z. Li, "A weakly supervised semantic segmentation approach for damaged building extraction from postearthquake high-resolution remote-sensing images," *IEEE Geoscience and Remote Sensing Letters*, vol. 20, pp. 1–5, 2023.
- [7] A. Kirillov, E. Mintun, N. Ravi, H. Mao, C. Rolland, L. Gustafson, T. Xiao, S. Whitehead, A. C. Berg, W.-Y. Lo et al., "Segment anything," in *Proceedings of the IEEE/CVF International Conference on Computer Vision*, 2023, pp. 4015–4026.
- [8] X. Ma, Q. Wu, X. Zhao, X. Zhang, M.-O. Pun, and B. Huang, "Sam-assisted remote sensing imagery semantic segmentation with object and boundary constraints," *IEEE Trans. Geosci. Remote Sens.*, vol. 62, pp. 1–16, 2024.
- [9] K. Chen, C. Liu, H. Chen, H. Zhang, W. Li, Z. Zou, and Z. Shi, "Rsprompter: Learning to prompt for remote sensing instance segmentation based on visual foundation model," *IEEE Trans. Geosci. Remote Sens.*, vol. 62, pp. 1–17, 2024.
- [10] J. Sun, W. He, and H. Zhang, "G2ldie: Global-to-local dynamic information enhancement framework for weakly supervised building extraction from remote sensing images," *IEEE Trans. Geosci. Remote Sens.*, vol. 62, pp. 1–14, 2024.
- [11] L. Wang, M. Zhang, and W. Shi, "Cs-wscdnet: Class activation mapping and segment anything model-based framework for weakly supervised change detection," *IEEE Trans. Geosci. Remote Sens.*, vol. 61, pp. 1–12, 2023.
- [12] Y. Su, R. Sun, G. Lin, and Q. Wu, "Context decoupling augmentation for weakly supervised semantic segmentation," in *Proceedings of the IEEE/CVF international conference on computer vision*, 2021, pp. 7004–7014.
- [13] F. Zhang, C. Gu, C. Zhang, and Y. Dai, "Complementary patch for weakly supervised semantic segmentation," in *Proceedings of the IEEE/CVF international conference on computer vision*, 2021, pp. 7242–7251.
- [14] H. Kweon, S.-H. Yoon, H. Kim, D. Park, and K.-J. Yoon, "Unlocking the potential of ordinary classifier: Class-specific adversarial erasing framework for weakly supervised semantic segmentation," in *Proceedings of the IEEE/CVF international conference on computer vision*, 2021, pp. 6994–7003.
- [15] X. Zhang, Q. Su, P. Xiao, W. Wang, Z. Li, and G. He, "Flipcam: A feature-level flipping augmentation method for weakly supervised building extraction from high-resolution remote sensing imagery," *IEEE Trans. Geosci. Remote Sens.*, vol. 62, pp. 1–17, 2024.
- [16] H. Kweon and K.-J. Yoon, "From sam to cams: Exploring segment anything model for weakly supervised semantic segmentation," in *Proceedings of the IEEE/CVF Conference on Computer Vision and Pattern Recognition*, 2024, pp. 19499–19509.