

AURORA: Automated Unleash of 3D Room Outlines for VR Applications

Huijun Han

hazelhan@tamu.edu
Texas A&M University
College Station, Texas, USA

Yongqing Liang

lyq@tamu.edu
Texas A&M University
College Station, Texas, USA

Yuanlong Zhou

ryanbowz@tamu.edu
Texas A&M University
College Station, Texas, USA

Wenping Wang

wenping@tamu.edu
Texas A&M University
College Station, Texas, USA

Edgar J. Rojas-Muñoz

ed.rojas@tamu.edu
Texas A&M University
College Station, Texas, USA

Xin Li

xinli@tamu.edu
Texas A&M University
College Station, Texas, USA




Figure 1: This figure illustrates the capability of AURORA to generate multiple outlines from input RGB-D images. The virtual outlines represent a fully modeled 3D scene with complete object replacements, while the hybrid outlines combine both the reconstructed geometry and model placements, providing a comprehensive yet flexible visualization of the interior design layout.

Abstract

Creating realistic VR experiences is challenging due to the labor-intensive process of accurately replicating real-world details into virtual scenes, highlighting the need for automated methods that maintain spatial accuracy and provide design flexibility. In this paper, we propose AURORA, a novel method that leverages RGB-D images to automatically generate both purely virtual reality (VR) scenes and VR scenes combined with real-world elements. This approach can benefit designers by streamlining the process of converting real-world details into virtual scenes. AURORA integrates advanced techniques in image processing, segmentation, and 3D reconstruction to efficiently create realistic and detailed interior designs from real-world environments. The design of this integration ensures optimal performance and precision, addressing key challenges in automated indoor design generation by uniquely combining and leveraging the strengths of foundation models. We demonstrate the effectiveness of our approach through experiments,

both on self-captured data and public datasets, showcasing its potential to enhance virtual reality (VR) applications by providing interior designs that conform to real-world positioning.

CCS Concepts

• **Computing methodologies** → **Reconstruction**; **Scene understanding**; • **Human-centered computing** → **Virtual reality**.

Keywords

Virtual Reality, Interior Design, Room Layout

ACM Reference Format:

Huijun Han, Yongqing Liang, Yuanlong Zhou, Wenping Wang, Edgar J. Rojas-Muñoz, and Xin Li. 2024. AURORA: Automated Unleash of 3D Room Outlines for VR Applications. In *The 19th ACM SIGGRAPH International Conference on Virtual-Reality Continuum and its Applications in Industry (VRCAI '24)*, December 1–2, 2024, Nanjing, China. ACM, New York, NY, USA, 8 pages. <https://doi.org/10.1145/3703619.3706036>

1 Introduction

Creating Virtual Reality (VR) is essential for delivering engaging user experiences. However, building high-quality virtual scenes is often labor intensive and time-consuming. Designers often need to invest substantial expertise and effort to meticulously translate real-world details into virtual settings, ensuring accuracy, engagement, and visual coherence. To infuse authenticity into VR spaces, designers often draw inspiration from their own surroundings, modeling

Permission to make digital or hard copies of all or part of this work for personal or classroom use is granted without fee provided that copies are not made or distributed for profit or commercial advantage and that copies bear this notice and the full citation on the first page. Copyrights for components of this work owned by others than the author(s) must be honored. Abstracting with credit is permitted. To copy otherwise, or republish, to post on servers or to redistribute to lists, requires prior specific permission and/or a fee. Request permissions from permissions@acm.org.
VRCAI '24, December 1–2, 2024, Nanjing, China

© 2024 Copyright held by the owner/author(s). Publication rights licensed to ACM.
ACM ISBN 979-8-4007-1348-4/24/12
<https://doi.org/10.1145/3703619.3706036>

virtual scenes after real-life environments or incorporating structural and aesthetic cues from the physical world. This approach brings familiarity to VR experiences, making them more relatable and easier to navigate. However, this manual process of capturing and replicating these details is inefficient. Thus, it is highly desirable to have efficient and automatic methods to seamlessly convert real-world details into virtual scenes populated with 3D assets in correct orientation, dimension, and layout.

Besides automation, designers often seek flexibility in the design process. For example, even with a same layout design, different users could prefer using different material or styles of objects. Thus, it is desirable to have the capability of exploiting different design/style options from a same set of input images. A system that can use a same set of input images, to preserve the objects' spatial arrangement, yet generate both purely virtual reality (VR) environments and VR combined with real-world elements will offer such a desirable flexibility requirement. In this work, we focus on indoor scene design generation.

Compared to directly using fisheye or panoramic images, a 3D reconstructed scene offers a more accurate and realistic representation of the environment, enabling smoother, more intuitive interaction and minimizing distortion during navigation. Additionally, to achieve semantic understanding of the scene, the instance segmentation part is crucial. Thus, we perform 3D **reconstruction** followed by **segmentation** and **registration** to accurately transform 2D images into detailed interior designs, ensuring precise object placement and spatial alignment.

Recent advancements in **reconstruction** have shown that Gaussian Splatting based algorithms offer superior quality in dense reconstruction, especially in novel view synthesis and achieving high levels of color realism [Keetha et al. 2024; Matsuki et al. 2024; Yan et al. 2024]. These algorithms are particularly effective at generating detailed 3D reconstructions from 2D images, capturing both spatial geometry and texture with impressive accuracy [Fei et al. 2024]. However, as these algorithms are not specifically optimized for indoor scenes, the resulting 3D scans may exhibit some noise, such as floating point artifacts [Sandström et al. 2024]. This introduces the first challenge: the noise in the scan data can accumulate as it is processed through the pipeline, particularly when fed downstream to subsequent modules like segmentation and model replacement. In contrast to well-annotated point cloud instance segmentation datasets, such as ScanNet++ [Yeshwanth et al. 2023] and S3DIS [Armeni et al. 2016], which support robust model training, the **segmentation** module faces limitations due to the lack of a comprehensive GS-based segmentation annotation dataset. This scarcity hinders the robustness of Gaussian-based segmentation methods across varied conditions. As a result, the segmentation process on Gaussians becomes more challenging. While recent work has addressed some aspects of grouping [Ye et al. 2024], these efforts remain insufficient to produce bounding box layout, especially when dealing with complex structures and large rooms, since they lack precise boundary detection between individual instances. Large-scale environments introduce additional complexities such as increased data volume, higher computational demands, and greater variability in room layouts. In the **registration** part of the pipeline, the lack of utilizing indoor layout priors poses a significant challenge. Without incorporating common design rules or architectural constraints,

such as wall boundaries, furniture placement guidelines, and room proportions, the registration process may result in inaccuracies where furniture and objects appear to float or penetrate walls.

These aforementioned challenges can be summarized as follows:

- The quality of 3D reconstruction may be insufficient for downstream tasks, as noisy data from the scanning process can lead to errors that accumulate throughout the pipeline, affecting the accuracy and quality of the final design.
- There is currently no end-to-end automated design pipeline that can generate complete designs directly from RGB-D data and output a hybrid of Gaussian and mesh representations.
- Absence of room priors: The failure to integrate room layout priors into the module integration results in unrealistic furniture placement, such as floating objects or objects penetrating walls, during the registration

In this work, we introduce AURORA – an automated pipeline that streamlines interior design by efficiently capturing and translating real-world spaces into detailed 3D indoor outlines.

Specifically, we first perform a GS-based SLAM, using SPLATAM [Keetha et al. 2024], from RGB-D data captured by portable devices such as smartphones. We then perform surface reconstruction, incorporating two novel geometry losses to enhance accuracy and quality. Next, to leverage robust Foundation models for 3D instance segmentation, we convert the 3D Gaussians into a point cloud using TSDF-fusion [Zeng et al. 2017]. Then, to ensure the segmented bounding box layout to be positioned on the ground, we enforce geometric constraints to (1) align the layout's base plane with the ground plane, and (2) preventing the layout from penetrating the walls or intersecting each others.

Unlike common model replacement methods that often result in model overlap and orientation inconsistencies, our approach minimizes these issues and better preserves overall scene layout, maintaining consistency in both object placement and orientation.

We conducted extensive experiments to validate our system, which can produce high-quality VR scenes from captured image sequences effectively. This flexibility and ease of use make it a useful tool that significantly enhances accessibility and efficiency in VR scene design, for not only designers but also common public users.

The **main contributions** of this work are

- We refine the Gaussian representation with two novel geometry losses to ensure optimal performance in downstream tasks.
- We propose the first end-to-end pipeline that directly transforms RGB-D data into a mixed Gaussian and mesh representation.
- We leverage interior priors to enhance the realism of the room layout, ensuring more accurate furniture placement and spatial arrangement.

2 Related Work

2.1 3D Room Scanning for Virtual Reality

In 3D room scanning, tools such as fisheye lenses, panoramic imaging, and RGB-D sensors like the iPhone with LiDAR scanner are

frequently employed to capture and convert real-world surroundings into a virtual space.

Panoramic images, particularly 360-degree ones, are widely used for virtual reality room scanning due to their ability to provide an immersive environment by allowing users to explore real-world spaces [Cruz et al. 2021; Shen et al. 2023; Tsai et al. 2024; Zhou et al. 2025]. However, there are several drawbacks when using 360° panoramas as a medium, such as limitations in image resolution, the fixed viewpoint which restricts movement within the scene, and parallax errors caused during the stitching process [Ritter III and Chambers 2022].

In virtual reality, fisheye lenses are beneficial as they capture extremely wide-angle images, thus enhancing the immersive experience by including more of the environment in a single shot [Meng et al. 2021, 2024]. After capturing, the fisheye images need to be corrected for the distortion caused by the lens [Amini et al. 2022]. The primary issue with fisheye images is the inherent distortion. The barrel effect, which stretches the center of the image and compresses the periphery, can misrepresent the geometry of the space. For example, in a modeled camera translation, simulated images exhibit unrealistic perspective distortions [Jakab et al. 2024]. In floor plans, this can be problematic when users need precise spatial information.

In contrast, the advantages of RGB-D sensors are three-fold. First, it is affordable for most common users. Recent iPhones have powerful depth lenses to allow users to capture depth-of-field images. Second, the RGB-D sensor is often portable and can be easily set in the field. Third, images captured by the RGB-D sensor appear visually similar to what humans typically see, compared with the panoramic and fisheye lenses. Hence, we leverage the RGB-D images as our 2D inputs to generate multiple interior designs.

2.2 3D Instance Segmentation

In the field of 3D instance segmentation, recent works primarily have two technical approaches: one is to segment based on 3D Gaussian Splatting (3D-GS), and another is to segment based on point cloud.

Gaussian grouping [Ye et al. 2024] grouped items based on 2D segmentation labels by using Identity Encodings that link Gaussians to object instances, guided by 2D mask predictions from models like SAM during differentiable rendering. SAGD [Hu et al. 2024] addressed ambiguous boundaries in 3D-GS segmentations by using a Gaussian Decomposition scheme that learns from 3D-GS's structure, improving boundary segmentation and accuracy. However, due to the inherent complexity of 3D-GS, including its ambiguous structures and unconstrained geometry, these methods face challenges with unclear boundaries between objects and the background, leading to segmentation inaccuracies and reduced robustness.

On the other hand, point cloud segmentation yields more reliable results, as it benefits from a larger training dataset compared to 3D-GS-based segmentation. Recently, SoftGroup++ [Vu et al. 2022, 2023] proposed a 3D instance segmentation model that can handle a wide variety of room types. It is trained on the extensive ScanNet++ dataset [Yeshwanth et al. 2023], enabling it to generalize well across various 3D scenes, ensuring broad applicability in real-world

environments. Another framework, named MSTA3D [Tran et al. 2024], addressed challenges such as over-segmentation and unreliable mask predictions in 3D instance segmentation. It achieves this by leveraging a multi-scale feature representation combined with a novel twin-attention mechanism, improving segmentation accuracy and robustness.

2.3 3D Model Retrieval and Registration

In [Ainetter et al. 2023, 2024], Ainetter presented an automatic method for aligning CAD models with captured scenes. To refine the pose of a CAD model, the method uses a differentiable pose refinement approach. The 9-DoF pose of the model is found using a differentiable optimization process that minimizes the error between the rendered CAD model and the captured scene. One main drawback of the differentiable pose refinement method is that it relies on accurate initial pose estimation. If the initial alignment is off, the refinement process might struggle to converge to a correct solution. Wei use learned representations to distinguish between model categories and a modified Chamfer distance metric for model registration, re-ranking the CAD neighborhood to enable fine-grained retrieval of clean CAD models from a large-scale database [Wei et al. 2022]. Since these methods are not specifically designed for indoor furniture placement, they may not adequately address issues such as object intersection with walls and floors.

3 Methodology

We propose an automated pipeline that takes user-provided RGB-D images as input and generates room outline options—either virtual or hybrid—as output, as shown in Figure 2.

The virtual outline option, where the entire environment is replaced with CAD models, ensures a fully structured representation beneficial for applications requiring precision and standardization, such as interior design and virtual staging. The hybrid outline option, which replaces only part of the furniture with CAD models while retaining reconstructed 3D Gaussians, offers a balance between realism and flexibility, making it suitable for scenarios like renovation planning or mixed-reality experiences.

The methodology is detailed as follows: Section 3.1 covers the 3D reconstruction process the necessary refinement steps to enhance the accuracy and detail of the reconstructed scene. Section 3.2 describes the instance segmentation module, which identifies and segments walls, floors, and furniture, including the necessary conversion of the map representation. Section 3.3 estimates the floor and wall objects to compute the indoor dimension. Section 3.4 outlines the model registration step, which produces the interior room design options for the user.

3.1 Indoor Reconstruction

3D reconstruction is necessary to accurately understand the spatial relationships and structure of objects in a scene, as it transforms pixel-based 2D data into a detailed 3D representation. This process provides the depth and geometry needed for segmentation, where distinguishing between different parts of the scene is important, and for VR applications, where immersive and realistic representations of the environment are required.

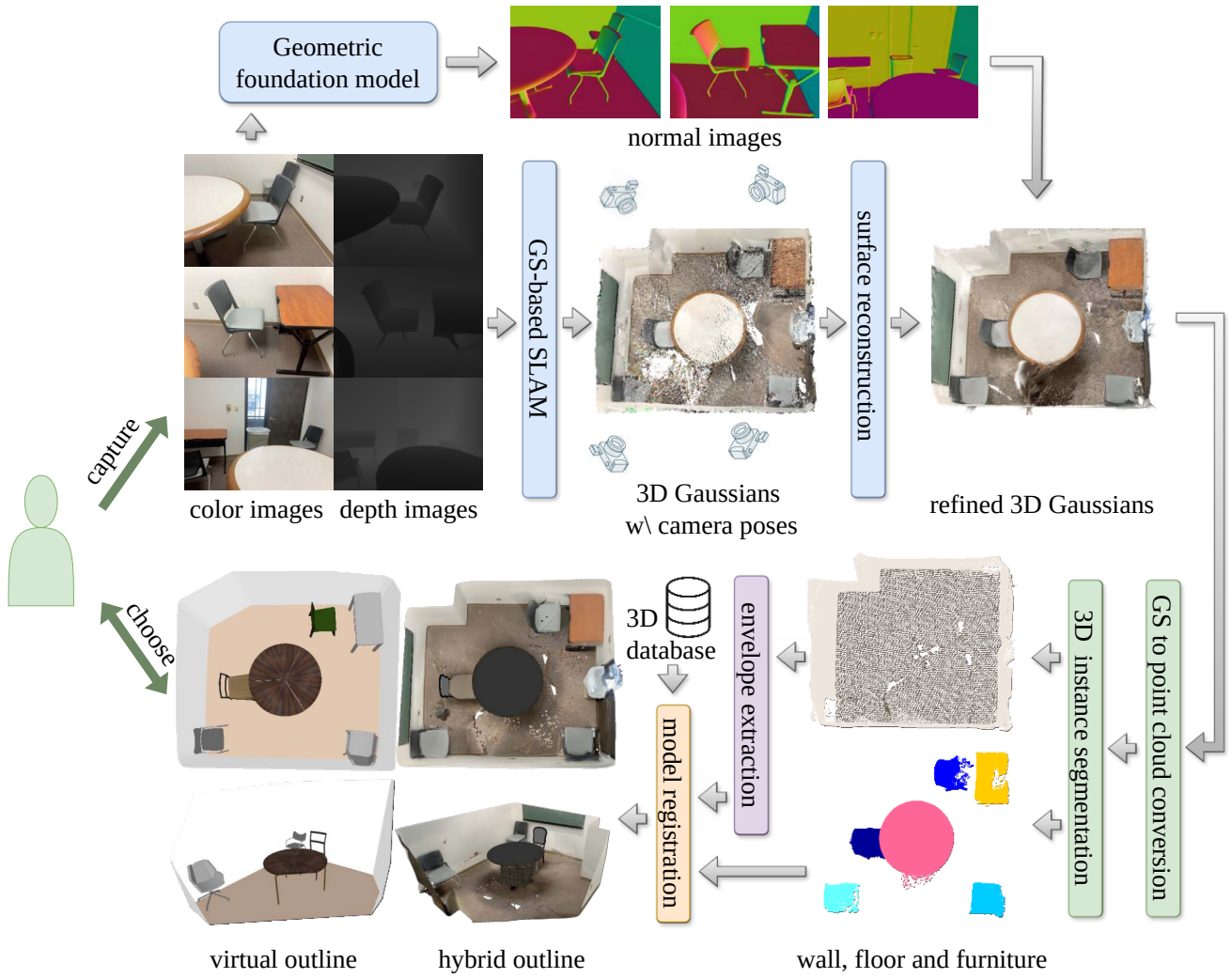


Figure 2: This illustration demonstrates our pipeline, where user-provided RGB-D images are processed to generate multiple room outline options. The first option, named virtual outline, replaces the entire scene with CAD models for a fully structured representation. The second option, named hybrid outline, replaces selected furniture items with CAD models while retaining other elements from the 3D reconstruction for a blended representation. The input images are processed via a Gaussian Splatting-based module, generating 3D Gaussians with camera poses (top middle), then refined with normal priors to improve accuracy and detail (top right). This step is followed by a conversion from GS to a textured point cloud for feeding into the instance segmentation module. The 3D segmentation module then identifies and separates walls, floors, and furniture. Segmented walls and floors (bottom middle) are used to extract an actual-size floor with surrounding walls, while segmented furniture (bottom middle) is matched to database models, presenting outline options to the user.

Recent studies in 3D reconstruction have favored Gaussian Splatting (GS) because it can represent the scene realistically and enhance camera localization [Keetha et al. 2024; Matsuki et al. 2024; Yan et al. 2024]. To perform 3D reconstruction, where a sequence of 2D RGB-D images is taken as input and the outputs include camera pose estimation and scene mapping, we adopt the state-of-the-art method SplatAM [Keetha et al. 2024], followed by surface reconstruction to refine the results.

Although SplatAM estimates camera poses and 3D Gaussian scene, it mainly focuses on speed and pose estimation. The quality of the rendered 3D Gaussians is not sufficient for VR applications, which require higher fidelity and precision. To address this issue, we modified the PGSR method by introducing two geometric losses to refine the 3D scene.

In the surface reconstruction stage, we take the RGB-D images and camera poses estimated from the previous stage as input. We train Gaussians using the RGB and geometric losses from

PGSR [Chen et al. 2024], along with two new losses: \mathcal{L}_{normal} and \mathcal{L}_{depth} .

First, we leverage geometric foundation model Metric3D [Yin et al. 2023] to estimate the normal of the frame t as N_t^e . Since the predicted normal may not be consistent across the video, we use its derivatives in normal loss \mathcal{L}_{normal} to guide the surface reconstruction. We compute the first-order derivative of the predicted normal map N_t^e and the rendered normal map N_t^r , with respect to the pixel coordinates,

$$\dot{N}_t^e(p) = \frac{\partial N_t^e(p)}{\partial p}, \quad (1)$$

$$\dot{N}_t^r(p) = \frac{\partial N_t^r(p)}{\partial p}, \quad (2)$$

where p is the pixel location. We constrain the \dot{N}_t^r from 3D Gaussian scene to be close to the predicted derivative \dot{N}_t^e by the L1 norm,

$$\mathcal{L}_{normal} = 1 - \frac{1}{|p|} \sum_p \|\dot{N}_t^e(p) - \dot{N}_t^r(p)\|_1, \quad (3)$$

where $|p|$ is the total number of pixels.

Second, we constrain the rendered depth D_t^r to be close to the captured depth D_t^{gt} using the L1 norm,

$$\mathcal{L}_{depth} = \frac{1}{|p|} \sum_p \|D_t^r(p) - D_t^{gt}(p)\|_1. \quad (4)$$

We minimize the following loss function to optimize the 3D reconstruction,

$$\mathcal{L} = \mathcal{L}_{PGSR} + \lambda_N \mathcal{L}_{normal} + \lambda_D \mathcal{L}_{depth}, \quad (5)$$

where we set $\lambda_N = 1$ and $\lambda_D = 1.5$ in our experiments.

3.2 3D Instance Segmentation

Point cloud segmentation has been well-studied for decades. It is robust enough to segment objects in a zero-shot video. Hence, we convert our 3D scene into point clouds and apply point cloud-based instance segmentation. During the conversion, we use a robust truncated signed distance field (TSDF) [Zhou and Koltun 2013] method, ensuring that the point cloud inherits the point colors from the 3D Gaussians.

For the instance segmentation task, we adopt SoftGroup++ [Vu et al. 2022, 2023], trained on the extensive ScanNet++ [Yeshwanth et al. 2023] dataset, as it is the most robust method identified, capable of handling a wide variety of room types. The advantages of SoftGroup++ include its scalability and ability to operate effectively in large-scale scenes, such as those exceeding $10m^2$. It also accurately produces bounding boxes for segmented instances.

3.3 Envelope Extraction

We assume that the floor is a plane and a plane representation is used to model the floor. Given the point cloud of the segmented floor, we ran a principal component analysis (PCA) to compute its main axes. The first and the second axes with the largest eigenvalues are denoted as the directional vectors of the floor, f_1, f_2 . The last axis is the normal of the floor $f_n = f_1 \times f_2$. We projected the point cloud of the floor to the 2D plane f_1 and f_2 and computed the 2D contour

of them. The floor area and dimensions are estimated from the 2D contour.

To reconstruct the wall in the scene, we projected the segmented wall point cloud to the normal of the floor f_n . The projected lengths are a list of the heights from the floor. To remove the outliers and noises, we sort the heights and select the 95% percentile number as the height of the room. The volume of the room is computed by the reconstructed wall and floor.

3.4 Model Retrieval and Registration

We use the widely-used ShapeNet [Chang et al. 2015] as our 3D model database. Given a point cloud of the query object and its label, we randomly picked M 3D models from the same category as the model candidates. The orientation of the 3D model in ShapeNet [Chang et al. 2015] is pre-calibrated to face the z-axis, while the sizes and the rotations of xy-axes may not be aligned with the reconstructed scene. Hence, we move the 3D object to the reconstructed scene and try to optimize its scales and rotation.

The baseline method is to directly place the 3D model from the ShapeNet in the scene that only aligns with the normal direction of the floor. The potential problem with this straightforward way is that the placed model may not fit the scene well. Specifically, the sizes of the model may not fit the segmented point cloud of the object of interest, and the orientations of the candidate model and the interested object may differ.

We evaluate the chamfer distance $Dist$ between the point cloud of the segmented object T and the placed 3D model M . In practice, we estimate the major axes of T and M , respectively. We first resize the 3D candidate model M by the ratio of the lengths of the major axes. Next, we iteratively rotate the object by small intervals (20 degrees) and then compute the chamfer distance $Dist$. We select the minimal $Dist$ as the object placement.

4 Experiments

We conducted extensive experiments on both the TUM dataset and our self-captured dataset to evaluate the performance of our automated pipeline.

For the self-captured dataset, we used an iPhone Pro with a LiDAR depth sensor to capture 200 RGB-D images for each scene. We captured 10 scenes, covering classrooms, library study rooms, and dormitory. For the open dataset, we chose to use the TUM RGB-D dataset [Sturm et al. 2012]. This is because none of our modules have seen the TUM dataset; it is a new scene compared to ScanNet++, on which SoftGroup++ [Vu et al. 2022] was trained. These dataset provides a sufficient variety to demonstrate the robustness of our pipeline on unseen scenes.

We pick up 3D assets from ShapeNet [Chang et al. 2015] as our 3D model database. These assets are then aligned with the layout to generate the interior design variations.

4.1 Quantitative Results

We evaluated the placement of the 3D objects using the proposed metrics. Table 1 shows the comparisons between the baseline and our method. The proposed metrics can effectively evaluate the quality of the model placement in the indoor design. Poor indoor design and incorrect model placement result in low scores. Compared with

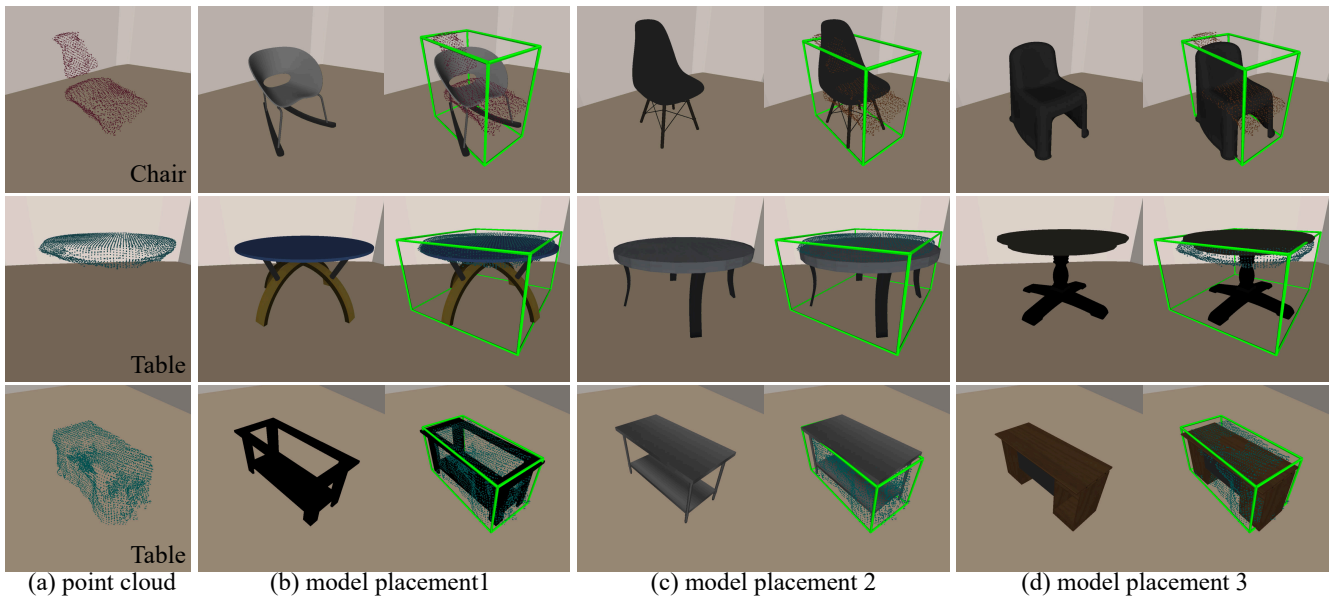


Figure 3: Results of the model placement in the 3D scene. We replace the segmented point cloud with the candidate models from the ShapeNet [Chang et al. 2015] to explore various interior designs. Our model could randomly generate multiple model placements in the scene. We show three of them for qualitative evaluation. (a) is the segmented point cloud of the interested object. (b-d) show the model placements in the scene. The placement of furniture fit the point clouds well.

Table 1: Quantitative comparisons on the model placements. Our approach has better placement accuracy compared with the baseline method.

Scene	Metrics	Baseline	Ours
TUM-plant	<i>Dist</i> ↓	0.0538 (± 0.095)	0.0189 (± 0.026)
Study room	<i>Dist</i> ↓	0.0181 (± 0.018)	0.0070 (± 0.005)

the baseline, our method can align the model orientation with the segmented point clouds, as well as the sizes of the placed model also fit.

The results indicate that our method outperforms the baseline in both test scenes. Specifically, for the TUM-plant scene, our approach achieves a significantly lower distance error (0.0189 vs. 0.0538), and similarly, in the Study Room scene, the error is reduced from 0.0181 to 0.0070. These results demonstrate the superior accuracy of our approach in furniture placement.

4.2 Qualitative Results

Figure 3 shows the qualitative results of our automatic indoor design, with three examples presented for qualitative evaluation. We replace the segmented point cloud with the candidate models of ShapeNet [Chang et al. 2015] to explore various interior designs. From the results, we can conclude that our approach effectively adjusts both the scale and orientation of the 3D model to align with the point cloud, ensuring accurate placement in the scene. Furthermore, it is capable of generating multiple plausible design variations.

Figure 4 illustrates the design results from our automated pipeline. It can be observed that the original position is accurately preserved, with no penetration into the walls or object overlap, ensuring spatial consistency and realistic layout placement, regardless of whether the hybrid or virtual outline option is used.

5 Conclusion

In this work, we introduce AURORA, a novel automated pipeline designed to generate both hybrid and virtual outlines from a single set of RGB-D images. Our pipeline integrates advanced techniques in 3D reconstruction, segmentation, and model placement, enabling the generation of realistic and diverse interior designs. Through extensive experiments on both public datasets and self-captured data, we demonstrate the robustness and versatility of AURORA in handling a variety of scenes and configurations. The results show that our approach effectively preserves spatial consistency, handles complex environments, and generates plausible interior design variations, making it a powerful tool for both design professionals and automated design applications.

6 Limitation

Although the AURORA system integrates multiple methodologies into a cohesive framework, errors introduced in earlier stages can propagate and adversely impact subsequent stages. As illustrated in Figure 4, the accuracy of furniture registration is influenced by the quality of the segmented point cloud. In future work, we intend to investigate an end-to-end training approach to mitigate such issues and improve the overall performance.




Figure 4: This illustration shows the design results from our automated pipeline. (Top row) The captured input image; (Middle row) The hybrid outline, which includes both the reconstructed gaussians and CAD models; (Bottom row) The virtual outline, where all elements are replaced by the CAD model.

Acknowledgments

This research is partly supported by Texas A&M University AS-CEND: Research Leadership Fellows Program. Yongqing Liang is partly supported by NSF CBET 2115405. We thank Zixi Liu for preliminary experiments and data collection.

References

- Stefan Ainetter, Sinisa Stekovic, Friedrich Fraundorfer, and Vincent Lepetit. 2023. Automatically annotating indoor images with cad models via rgb-d scans. In *Proceedings of the IEEE/CVF Winter Conference on Applications of Computer Vision*. 3156–3164.
- Stefan Ainetter, Sinisa Stekovic, Friedrich Fraundorfer, and Vincent Lepetit. 2024. HOC-Search: Efficient CAD Model and Pose Retrieval From RGB-D Scans. In *2024 International Conference on 3D Vision (3DV)*. 944–953. <https://doi.org/10.1109/3DV62453.2024.00066>
- Alexander Amini, Tsun-Hsuan Wang, Igor Gilitschenski, Wilko Schwarting, Zhijian Liu, Song Han, Sertac Karaman, and Daniela Rus. 2022. Vista 2.0: An open, data-driven simulator for multimodal sensing and policy learning for autonomous vehicles. In *2022 International Conference on Robotics and Automation (ICRA)*. IEEE, 2419–2426.
- Iro Armeni, Ozan Sener, Amir R Zamir, Helen Jiang, Ioannis Brilakis, Martin Fischer, and Silvio Savarese. 2016. 3d semantic parsing of large-scale indoor spaces. In *CVPR*. 1534–1543.
- Angel X Chang, Thomas Funkhouser, Leonidas Guibas, Pat Hanrahan, Qixing Huang, Zimo Li, Silvio Savarese, Manolis Savva, Shuran Song, Hao Su, et al. 2015. Shapenet: An information-rich 3d model repository. *arXiv preprint arXiv:1512.03012* (2015).
- Danpeng Chen, Hai Li, Weicai Ye, Yifan Wang, Weijian Xie, Shangjin Zhai, Nan Wang, Haomin Liu, Hujun Bao, and Guofeng Zhang. 2024. PGSR: Planar-based Gaussian Splatting for Efficient and High-Fidelity Surface Reconstruction. *arXiv preprint arXiv:2406.06521* (2024).
- Steve Cruz, Will Hutchcroft, Yuguang Li, Naji Khosravan, Ivaylo Boyadzhiev, and Sing Bing Kang. 2021. Zillow Indoor Dataset: Annotated Floor Plans With 360deg Panoramas and 3D Room Layouts. In *Proceedings of the IEEE/CVF Conference on Computer Vision and Pattern Recognition (CVPR)*. 2133–2143.
- Ben Fei, Jingyi Xu, Rui Zhang, Qingyuan Zhou, Weidong Yang, and Ying He. 2024. 3D Gaussian Splatting as New Era: A Survey. *IEEE Transactions on Visualization and Computer Graphics* (2024), 1–20. <https://doi.org/10.1109/TVCG.2024.3397828>
- Xu Hu, Yuxi Wang, Lue Fan, Junsong Fan, Junran Peng, Zhen Lei, Qing Li, and Zhaoxiang Zhang. 2024. SAGD: Boundary-Enhanced Segment Anything in 3D Gaussian via Gaussian Decomposition. *arXiv:2401.17857 [cs.CV]* <https://arxiv.org/abs/2401.17857>
- Daniel Jakab, Brian Michael Deegan, Sushil Sharma, Eoin Martino Grua, Jonathan Horgan, Enda Ward, Pepijn van de Ven, Anthony Scanlan, and Ciarán Eising. 2024. Surround-View Fisheye Optics in Computer Vision and Simulation: Survey and Challenges. *IEEE Transactions on Intelligent Transportation Systems* 25, 9 (2024), 10542–10563. <https://doi.org/10.1109/TITS.2024.3368136>
- Nikhil Keetha, Jay Karhade, Krishna Murthy Jatavallabhula, Gengshan Yang, Sebastian Scherer, Deva Ramanan, and Jonathon Luiten. 2024. SplatAM: Splat, Track & Map 3D Gaussians for Dense RGB-D SLAM. In *Proceedings of the IEEE/CVF Conference on Computer Vision and Pattern Recognition*.
- Hideobu Matsuki, Riku Murai, Paul H. J. Kelly, and Andrew J. Davison. 2024. Gaussian Splatting SLAM. In *Proceedings of the IEEE/CVF Conference on Computer Vision and Pattern Recognition*.
- Ming Meng, Likai Xiao, Yi Zhou, Zhaoxin Li, and Zhong Zhou. 2021. Distortion-Aware Room Layout Estimation from A Single Fisheye Image. In *2021 IEEE International Symposium on Mixed and Augmented Reality (ISMAR)*. 441–449. <https://doi.org/10.1109/ISMAR52148.2021.00061>
- Ming Meng, Yi Zhou, Dongshi Zuo, Zhaoxin Li, and Zhong Zhou. 2024. Structure recovery from single omnidirectional image with distortion-aware learning. *Journal of King Saud University - Computer and Information Sciences* 36, 7 (2024), 102151. <https://doi.org/10.1016/j.jksuci.2024.102151>
- KA Ritter III and Terrence L Chambers. 2022. Three-dimensional modeled environments versus 360 degree panoramas for mobile virtual reality training. *Virtual Reality* 26, 2 (2022), 571–581.
- Erik Sandström, Keisuke Tateno, Michael Oechsle, Michael Niemeyer, Luc Van Gool, Martin R Oswald, and Federico Tombari. 2024. Splat-SLAM: Globally Optimized RGB-only SLAM with 3D Gaussians. *arXiv preprint arXiv:2405.16544* (2024).

- Zhijie Shen, Zishuo Zheng, Chunyu Lin, Lang Nie, Kang Liao, Shuai Zheng, and Yao Zhao. 2023. Disentangling orthogonal planes for indoor panoramic room layout estimation with cross-scale distortion awareness. In *Proceedings of the IEEE/CVF Conference on Computer Vision and Pattern Recognition*. 17337–17345.
- Jürgen Sturm, Nikolas Engelhard, Felix Endres, Wolfram Burgard, and Daniel Cremers. 2012. A benchmark for the evaluation of RGB-D SLAM systems. In *2012 IEEE/RSJ international conference on intelligent robots and systems*. IEEE, 573–580.
- Duc Dang Trung Tran, Byeongkeun Kang, and Yeejin Lee. 2024. MSTA3D: Multi-scale Twin-attention for 3D Instance Segmentation. In *Proceedings of the 32nd ACM International Conference on Multimedia* (Melbourne VIC, Australia) (*MM '24*). Association for Computing Machinery, New York, NY, USA, 1467–1475. <https://doi.org/10.1145/3664647.3680667>
- Yu-Ju Tsai, Jin-Cheng Jhang, Jingjing Zheng, Wei Wang, Albert Y. C. Chen, Min Sun, Cheng-Hao Kuo, and Ming-Hsuan Yang. 2024. No More Ambiguity in 360deg Room Layout via Bi-Layout Estimation. In *Proceedings of the IEEE/CVF Conference on Computer Vision and Pattern Recognition (CVPR)*. 28056–28065.
- Thang Vu, Kookhoi Kim, Tung M. Luu, Xuan Thanh Nguyen, and Chang D. Yoo. 2022. SoftGroup for 3D Instance Segmentation on 3D Point Clouds. In *CVPR*.
- Thang Vu, Kookhoi Kim, Thanh Nguyen, Tung M Luu, Junyeong Kim, and Chang D Yoo. 2023. Scalable SoftGroup for 3D Instance Segmentation on Point Clouds. *IEEE Transactions on Pattern Analysis and Machine Intelligence* (2023).
- Jiaxin Wei, Lan Hu, Chenyu Wang, and Laurent Kneip. 2022. Accurate Instance-Level CAD Model Retrieval in a Large-Scale Database. In *2022 IEEE/RSJ International Conference on Intelligent Robots and Systems (IROS)*. IEEE, 9879–9885.
- Chi Yan, Delin Qu, Dan Xu, Bin Zhao, Zhigang Wang, Dong Wang, and Xuelong Li. 2024. GS-SLAM: Dense Visual SLAM with 3D Gaussian Splatting. In *CVPR*.
- Mingqiao Ye, Martin Danelljan, Fisher Yu, and Lei Ke. 2024. Gaussian Grouping: Segment and Edit Anything in 3D Scenes. In *ECCV*.
- Chandan Yeshwanth, Yueh-Cheng Liu, Matthias Nießner, and Angela Dai. 2023. ScanNet++: A High-Fidelity Dataset of 3D Indoor Scenes. In *Proceedings of the International Conference on Computer Vision (ICCV)*.
- Wei Yin, Chi Zhang, Hao Chen, Zhipeng Cai, Gang Yu, Kaixuan Wang, Xiaozhi Chen, and Chunhua Shen. 2023. Metric3d: Towards zero-shot metric 3d prediction from a single image. In *Proceedings of the IEEE/CVF International Conference on Computer Vision*. 9043–9053.
- Andy Zeng, Shuran Song, Matthias Nießner, Matthew Fisher, Jianxiong Xiao, and Thomas Funkhouser. 2017. 3DMatch: Learning Local Geometric Descriptors from RGB-D Reconstructions. In *CVPR*.
- Qian-Yi Zhou and Vladlen Koltun. 2013. Dense scene reconstruction with points of interest. *ACM Transactions on Graphics (TOG)* 32, 4 (2013), 1–8.
- Shijie Zhou, Zhiwen Fan, Dejie Xu, Haoran Chang, Pradyumna Chari, Tejas Bharadwaj, Suya You, Zhangyang Wang, and Achuta Kadambi. 2025. Dreamscene360: Unconstrained text-to-3d scene generation with panoramic gaussian splatting. In *European Conference on Computer Vision*. Springer, 324–342.