

UNetMamba: Efficient UNet-Like Mamba for Semantic Segmentation of High-Resolution Remote Sensing Images

Enze Zhu¹, Zhan Chen, Dingkai Wang¹, Hanru Shi, Xiaoxuan Liu¹, and Lei Wang

Abstract—The semantic segmentation of high-resolution remote sensing images plays a crucial role in downstream applications such as urban planning and disaster assessment. However, existing Transformer-based methods suffer from the constraint between accuracy and efficiency. To overcome this dilemma, we propose UNetMamba, a novel Mamba-based semantic segmentation model. It incorporates a Mamba Segmentation Decoder (MSD) that can efficiently decode the complex information within high-resolution images, and a Local Supervision Module (LSM), which is train-only but can significantly enhance the perception of local contents. Extensive experiments demonstrate that UNetMamba outperforms the state-of-the-art methods with the mIoU increased by 0.87% on LoveDA and 0.36% on ISPRS Vaihingen, while achieving high efficiency through light weight, low memory footprint and low computational cost. The source code will soon be publicly available at <https://github.com/EnzeZhu2001/UNetMamba>.

Index Terms—Remote sensing, semantic segmentation, mamba

I. INTRODUCTION

DRIVEN by advancement in sensor technology, high-resolution remote sensing images have become increasingly accessible. Rich contents not only make them vital in semantic segmentation for downstream applications, but also bring great challenges in accuracy and efficiency due to high information complexity.

The CNN-based method UNet [1] is a milestone in semantic segmentation, which has established the foundational architecture for subsequent works: an encoder-decoder framework with skip connections. With the success of Transformer [2] in computer vision, Wang et al. [3] introduce Transformer into the U-shape framework, significantly improving

This work was supported in part by the Key Laboratory of Target Cognition and Application Technology under Grant MBP00403D, in part by the Science and Disruptive Technology Program under Grant AIRCAS2024-AIRCAS-SDTP-03, and in part by the Key Laboratory fund of Chinese Academy of Sciences under Grant CXJJ-23S032 and CXJJ-22S032. (Corresponding author: Xiaoxuan Liu.)

Enze Zhu, Zhan Chen, Dingkai Wang, and Hanru Shi are with the Aerospace Information Research Institute, Chinese Academy of Sciences, Beijing 100094, China, and also with the School of Electronic, Electrical and Communication Engineering, University of Chinese Academy of Sciences, Beijing 100049, China (e-mail: {zhuzhenze23; chen-zhan21; wangdingkai23; shihanru23}@mailsucas.ac.cn).

Xiaoxuan Liu and Lei Wang are with the Aerospace Information Research Institute, Chinese Academy of Sciences, Beijing 100094, China (e-mail: {liuxiaoxuan; wanglei002931}@aircas.ac.cn).

the semantic segmentation accuracy of high-resolution remote sensing images. Consequently, numerous subsequent works have focused on innovating Transformer-based methods [4]–[7]. Despite the prosperity of Transformer in remote sensing semantic segmentation, its quadratic computational complexity and large number of parameters [8] have inevitably limited the application efficiency in high-resolution images.

Recently, Mamba [9] has been proposed to address the quadratic computational complexity of Transformer [2], reducing the complexity to linear one while maintaining competitive long-distance relationship modeling capability [8]. Subsequently, Mamba-based visual foundation models [10], [11] have been designed and further applied to several visual tasks. In the field of semantic segmentation, a series of Mamba-based UNets [12]–[14] have achieved outstanding performance in medical image segmentation, showing the potential of visual Mamba in segmentation. For optical remote sensing image interpretation, the 2-D selective scanning mechanism of VMamba [10] has demonstrated competitive efficiency, with RSMamba [15] for classification, CDMamba [16] for change detection, and RS³Mamba [17] for semantic segmentation.

To overcome the dilemma between accuracy and efficiency and then achieve efficient semantic segmentation of high-resolution remote sensing images, we propose a novel UNet-like model named UNetMamba. It consists of three main components: an encoder using ResT [18] backbone, a mamba segmentation decoder (MSD) for efficiently decoding, and a train-only local supervision module (LSM) to enhance the perception of local semantic information. The contributions of our research are summarized as follows:

1) We devise MSD, a plug-and-play Mamba-based decoder for efficiently decoding semantic information from multi-scale feature maps. Specifically, VSS blocks of VMamba [10] are transferred to the decoding side, significantly reducing the parameter count while leveraging the long-distance relationship modeling capability to decode complex information.

2) We also conceive a CNN-based LSM to compensate for insufficient perception of local semantic information, namely, small land-cover elements. With two different scales of convolutions and an auxiliary loss function, we enhance the perception of local semantic information through supervised training. The train-only design also saves on inference cost, further ensuring the application efficiency.

3) Based on MSD and LSM, we propose UNetMamba, a UNet-like model for efficient semantic segmentation of

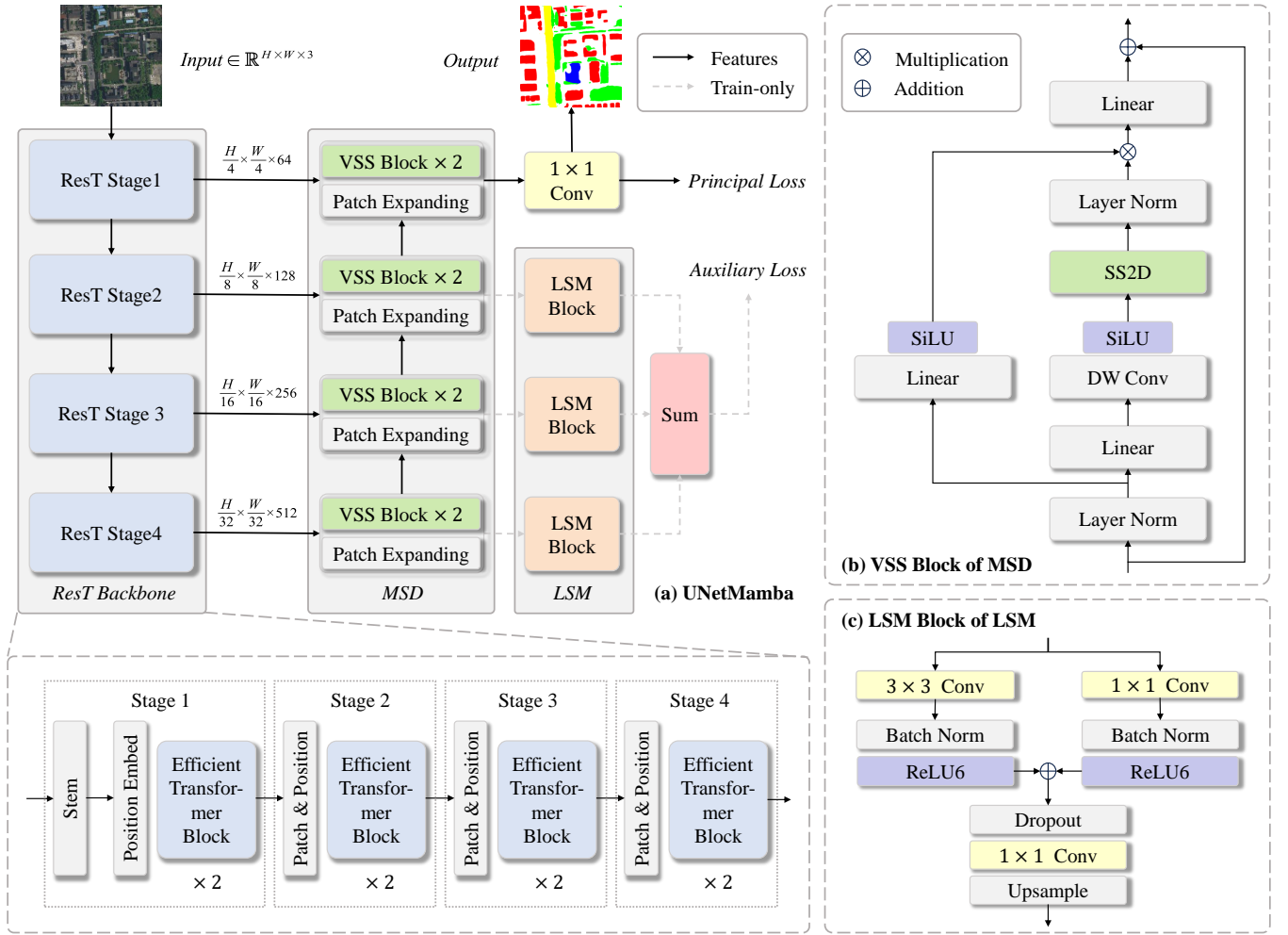


Fig. 1. Framework of the proposed UNetMamba. (a) Overall architecture of UNetMamba. (b) Visual State Space (VSS) block of Mamba Segmentation Decoder (MSD). (c) Local Supervision Module (LSM) Block of LSM.

high-resolution remote sensing images. It not only has the advantages of being lightweight and having low memory and computation cost, but also achieves state-of-the-art (SOTA) performance on two well-known high-resolution remote sensing imagery datasets.

II. METHODOLOGY

As shown in Fig. 1(a), the overall architecture of UNetMamba is constructed under a U-shape framework [1], where the ResT backbone [18] is selected as encoder while decoder is the proposed MSD. Moreover, the LSM is designed to enhance the perception of local semantic information.

A. Mamba Segmentation Decoder

In previous studies [12]–[14], [17], the benefits of employing VMamba [10] for remote sensing semantic segmentation have been established. However, models that utilize a pre-trained VMamba backbone while encoding tend to be overweight for our goal of high efficiency. Therefore, we incorporate the basic unit of VMamba named VSS block [10] into the decoding side only.

The structure of a VSS block is depicted in Fig. 1(b). The 2-D feature map F , which has undergone patch expansion, firstly goes through layer normalization and is then linearly embedded:

$$F' = \text{LinearEmbed}(\text{LayerNorm}(\text{PatchExp}(F))) \quad (1)$$

Subsequently, the output splits into two information flows. One flow undergoes a 3×3 depth-wise convolution followed by a SiLU activation function:

$$F'' = \text{SiLU}(\text{DWConv}(F')) \quad (2)$$

The SS2D (2-D Selective Scan) module then scans F'' in four different directions, decoding the semantic information under a global receptive field and linear complexity:

$$\begin{aligned} F_v &= \text{ScanExp}(F'', v), \quad v \in \{1, 2, 3, 4\} \\ \bar{F}_v &= \text{S6}(F_v), \quad v \in \{1, 2, 3, 4\} \\ \bar{F} &= \text{ScanMerge}(\bar{F}_1, \bar{F}_2, \bar{F}_3, \bar{F}_4) \end{aligned} \quad (3)$$

where the expansion and merging correspond to VMamba [10], while the S6 operation denotes the selective scan space state sequential model of Mamba [9]. The output

TABLE I
QUANTITATIVE COMPARISON RESULTS ON THE LOVEDA DATASET AT A SIZE OF 1024 × 1024 PIXELS. THE BEST VALUES ARE IN BOLD.

Method	Backbone	Background	Building	Road	Water	Barren	Forest	Agriculture	mIoU(%)
BANet [3]	ResT-Lite	41.92	54.13	52.39	76.18	11.74	45.07	51.71	47.59
ABCNet [4]	ResNet-18	40.20	55.01	53.63	76.29	18.43	44.87	59.78	49.74
MANet [5]	ResNet-50	44.38	56.20	56.03	78.41	17.06	45.81	58.17	50.87
DC-Swin [6]	Swin-T	40.75	57.81	56.55	79.59	16.58	46.49	57.76	50.79
UNetFormer [7]	ResNet-18	45.47	58.75	56.53	80.33	18.90	45.46	61.92	52.48
RS ³ Mamba [17]	R18-VMamba-T	41.60	58.23	54.03	77.34	17.97	43.81	61.37	50.62
UNetMamba(ours)	ResT-Lite	47.08	59.16	56.74	81.37	18.15	46.61	64.31	53.35

TABLE II
QUANTITATIVE COMPARISON RESULTS ON THE ISPRS VAHINGEN DATASET AT A SIZE OF 1024 × 1024 PIXELS. THE METRICS ARE MEASURED ON A SINGLE NVIDIA RTX 4090. THE BEST VALUES ARE IN BOLD.

Method	Backbone	Param(M)	Memo(MB)	FLOPs(G)	mF1(%)	mIoU(%)	OA(%)
BANet [3]	ResT-Lite	12.73	194.61	85.43	90.30	82.43	91.93
ABCNet [4]	ResNet-18	13.67	206.74	62.62	90.36	82.49	91.94
MANet [5]	ResNet-50	35.86	547.87	216.82	90.65	83.04	92.26
DC-Swin [6]	Swin-T	45.63	694.62	190.04	90.66	83.07	92.28
UNetFormer [7]	ResNet-18	11.72	179.34	47.03	90.56	82.89	92.20
RS ³ Mamba [17]	R18-VMamba-T	43.32	662.21	157.89	90.71	83.06	92.23
UNetMamba(ours)	ResT-Lite	14.76	225.71	100.52	90.91	83.43	92.46

of SS2D subsequently undergoes layer normalization and an element-wise multiplication with the other flow, which has also gone through the same linear embedding and Silu activation. Finally, the VSS block outputs through a linear layer with residual connection.

Based on aforementioned operations, the MSD decodes multi-scale feature maps at four different stages, ultimately outputting the semantic segmentation results through a 1 × 1 convolution head.

B. Local Supervision Module

Due to the large receptive field of VSS blocks, the MSD tends to partially overlook local semantic information while decoding. However, such details in high-resolution images are key factors to further improve the accuracy of semantic segmentation. Therefore, the LSM is proposed to enhance the perception of local details, as depicted in Fig. 1(c). Considering the relatively smaller scale of land-covers in high-resolution remote sensing scenarios, we adopt two parallel convolution branches in LSM with the kernel size set as 3 and 1, respectively. Each branch is followed by a batch normalization layer with a ReLU6 activation function:

$$\tilde{F}'_i = \text{ReLU6}(\text{BatchNorm}(\text{Conv}_i(F_{MSD}))) \quad (4)$$

where $i \in \{1, 3\}$ denotes the kernel size, while F_{MSD} denotes the output feature of MSD at the corresponding stage. The two branches are then merged by addition:

$$\tilde{F}' = \tilde{F}'_1 \oplus \tilde{F}'_3 \quad (5)$$

Eventually, through a dropout layer, a 1 × 1 convolution consistent with the segmentation head in MSD, and an upsampling layer to the original image size, LSM obtains $\tilde{F} \in \mathbb{R}^{H \times W \times 3}$:

$$\tilde{F} = \text{Upsample}\left(\text{Conv}_1\left(\text{Drop}\left(\tilde{F}'\right)\right)\right) \quad (6)$$

During the training process, we add LSM blocks with different input channels to the decoder at stage 2-4 and then attain the segmentation result by summing up, which is further used in calculating the auxiliary loss function.

C. Loss Functions

To ensure the holistic performance of UNetMamba while achieving the supervisory role of LSM, loss functions utilized in training are divided into a principal one and an auxiliary one. Following prior works [3]–[7], we use a dice loss L_{dice} and a cross-entropy loss L_{ce} to jointly form our principal segmentation loss function:

$$L_{dice} = 1 - \frac{2}{N} \sum_{n=1}^N \sum_{k=1}^K \frac{\hat{y}_k^{(n)} y_k^{(n)}}{\hat{y}_k^{(n)} + y_k^{(n)}} \quad (7)$$

$$L_{ce} = -\frac{1}{N} \sum_{n=1}^N \sum_{k=1}^K \hat{y}_k^{(n)} \log y_k^{(n)} \quad (8)$$

where N denotes the number of samples while K denotes the number of categories. $\hat{y}_k^{(n)}$ is the k -th element in one-hot encoding of the true semantic labels for sample n . And $y_k^{(n)}$ represents the confidence of sample n belonging to category k . As to the auxiliary loss function, cross-entropy loss L_{ce} is selected [7]. Therefore, the overall loss function is formulated as follows:

$$L = (L_{dice} + L_{ce}) + \alpha L_{ce} \quad (9)$$

where the weight factor α is set as 0.4.

III. EXPERIMENTAL RESULTS

A. Datasets

1) *LoveDA*: The LoveDA dataset [19] contains 5987 high-resolution remote sensing images at the same size of 1024 ×

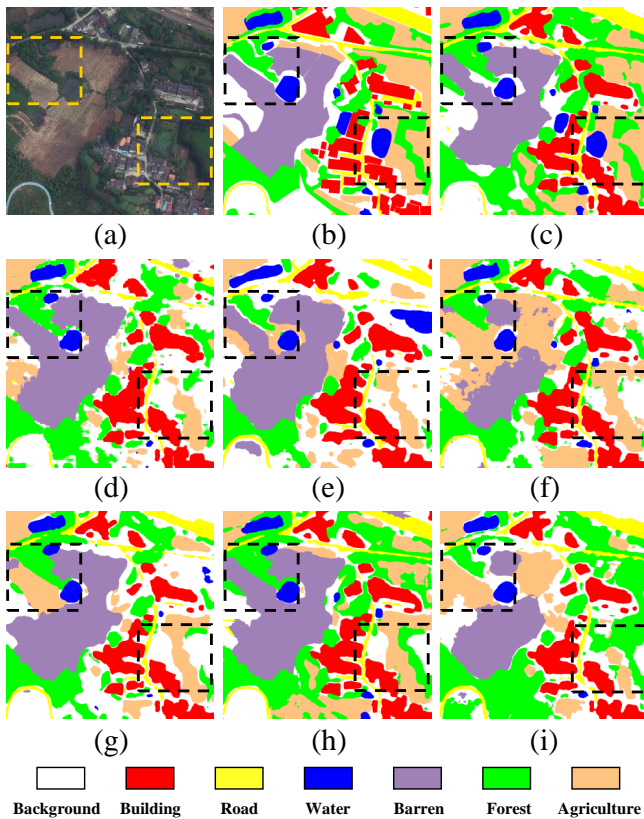


Fig. 2. Qualitative comparisons on the LoveDA dataset at size 1024×1024 . (a) Origin, (b) GT, (c) our proposed UNetMamba, (d) BANet, (e) ABCNet, (f) MANet, (g) DC-Swin, (h) UNetFormer, and (i) RS³Mamba.

1024 pixels and includes 7 land-cover categories (background, building, road, water, barren, forest and agriculture). The dataset encompasses two scenes (urban and rural) collected from three Chinese cities (Nanjing, Changzhou and Wuhan), which brings considerable challenges due to multi-scale land-covers and complex contents. In our experiments, following the official settings [19], 2522 images were utilized for training, 1669 images for validation and 1796 images for testing without further cropping.

2) *ISPRS Vaihingen*: The ISPRS Vaihingen dataset contains 33 TOP (True OrthoPhoto) images, each with very high spatial resolution at an average size of 2494×2064 pixels. This widely-used remote sensing dataset involves 6 land-cover categories (impervious surface, low vegetation, building, tree, car and background). In the experiments, we randomly selected 9 images (area ID: 1, 5, 11, 15, 21, 26, 30, 33, 38) for testing, with the remaining 24 images for training, and cropped all of the images into patches at a size of 1024×1024 pixels.

B. Experimental Settings

All of the experiments were implemented with PyTorch on a single NVIDIA RTX 4090 GPU, and the optimizer was set as AdamW with a 0.0006 learning rate and a 0.00025 weight decay. For both of the datasets, the training epoch was set as 100 while the batch size was 8.

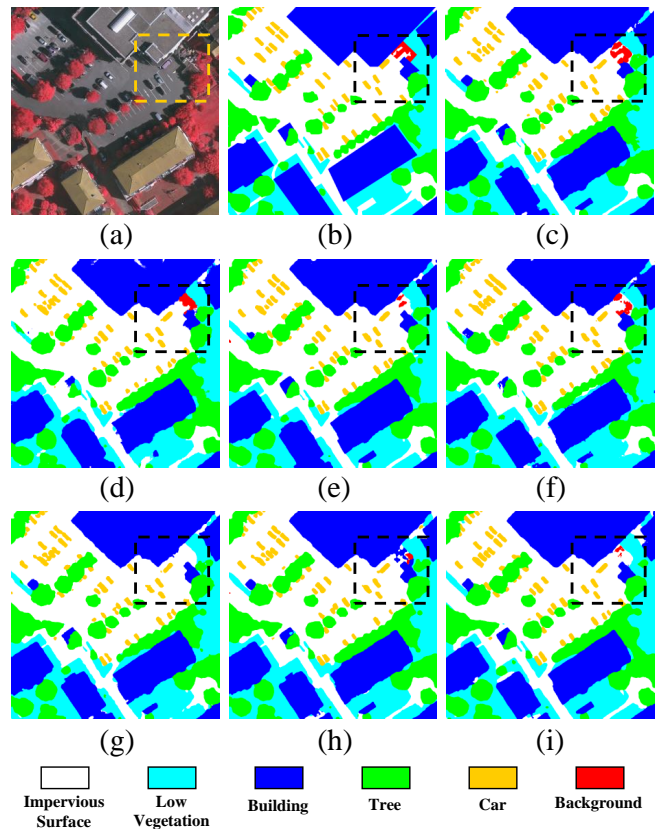


Fig. 3. Qualitative comparisons on the ISPRS Vaihingen dataset at size 1024×1024 . (a) Origin, (b) GT, (c) our proposed UNetMamba, (d) BANet, (e) ABCNet, (f) MANet, (g) DC-Swin, (h) UNetFormer, and (i) RS³Mamba.

Moreover, the number of model parameters (Param), memory footprint (Memo) and floating point operation count (FLOPs) were selected for efficiency evaluation, while the mean F1-score (mF1), mean intersection over union (mIoU) and overall accuracy (OA) were chosen as accuracy evaluation metrics.

C. Performance Comparison

We conducted a comprehensive performance comparison on LoveDA and ISPRS Vaihingen datasets. A series of SOTA optical remote sensing imagery semantic segmentation models were selected as our competitors, including Transformer-based models: BANet [3], ABCNet [4], MANet [5], DC-Swin [6], UNetFormer [7], and our baseline, RS³Mamba [17].

1) *Comparison on the LoveDA Dataset*: As shown in Tab. I, the proposed UNetMamba achieved the best accuracy performance in quantitative comparison, with a significant improvement of 0.87% in mIoU. It is note-worthy that our UNetMamba achieved SOTA in six out of seven categories. In background and agriculture, UNetMamba led the second place by 1.61% and 2.39%, respectively. This distinct advantage indicated that, thanks to MSD, our UNetMamba gained excellent global perception ability, which made it capable of accurately segmenting large land-covers under such a high-resolution condition. The outstanding performance of UNetMamba in building, road and other small land-cover categories proved

TABLE III
ABLATION STUDY RESULTS ON THE LOVE DA AND ISPRS VAIHINGEN DATASET. THE METRICS ARE MEASURED BY A 1024×1024 INPUT ON A SINGLE NVIDIA RTX 4090, AND THE BEST VALUES ARE IN BOLD.

MSD	LSM	Param(M)	FLOPs(G)	mIoU(%)	
				LoveDA	Vaihingen
<i>Baseline with ResT-Lite</i>		42.14	183.64	52.64	83.21
✓		13.89	100.52	52.61	83.15
✓	✓	14.76	100.52	53.35	83.43

that the train-only LSM successfully enhanced the perception of local contents through supervision and generalization. The qualitative comparison results on LoveDA are illustrated in Fig. 2, which intuitively shows that the semantic segmentation mask obtained by UNetMamba is more accurate.

2) *Comparison on the ISPRS Vaihingen Dataset:* The proposed UNetMamba not only achieved SOTA performance on the challenging LoveDA dataset, but also performed noticeably well on the classic Vaihingen dataset. As shown in Tab. II, in terms of accuracy, our UNetMamba achieved improvements of 0.20% in mF1, 0.36% in mIoU, and 0.18% in OA, while maintaining competitive efficiency through a lightweight model (14.76M) and low cost (225.71MB, 100.52G). Fig. 3 illustrates the qualitative comparison results, with the framed areas further demonstrating the competitiveness of UNetMamba in the perception of local semantic details, which is particularly important for the semantic segmentation accuracy in high-resolution remote sensing scenes.

D. Ablation Studies

To assess the effectiveness of the proposed MSD and LSM in UNetMamba, ablation studies were conducted on both of the datasets, with the results listed in Tab. III. For the sake of credibility, the baseline model, RS³Mamba [17], was updated by replacing its main encoding branch with the ResT [18] backbone consistent with UNetMamba. And after removing its Mamba-based auxiliary branch and upgrading its decoder into our MSD, the model experienced significant reduction in Param and FLOPs, with only minor drop in mIoUs, demonstrating the high efficiency of MSD in decoding complex semantic information. On both datasets, deployment of LSM also led to 0.74% and 0.28% increase in mIoUs, respectively. However, the cost was merely a modest parameter-count increase of 0.87M and a constant computation complexity due to the train-only scheme, which further confirming the high efficiency of LSM in enhancing the perception of local semantic information.

IV. CONCLUSION

In this paper, an efficient semantic segmentation model called UNetMamba is proposed for high-resolution remote sensing images. Considering the multi-scale land-covers and complex information in such images, our UNetMamba features a plug-and-play Mamba-based segmentation decoder MSD for efficient semantic information decoding, and a train-only local supervision module LSM that can efficiently enhance

the perception of local semantic details. Extensive experiments conducted on two well-known remote sensing datasets demonstrate that UNetMamba not only outperforms other SOTA models, but also achieves lightweight and low costs. In the future, we will continue to explore the potential of novel linear modeling mechanisms in efficient interpretation of high-resolution remote sensing images.

REFERENCES

- [1] O. Ronneberger, P. Fischer, T. Brox, "U-Net: Convolutional networks for biomedical image segmentation," *Springer International Publishing, Cham., UK*, pp. 234–241, 2015.
- [2] A. Vaswani, N. Shazeer, N. Parmar et al., "Attention is all you need," *Adv. Neural Inf. Process. Syst.*, vol. 30, pp. 5998–6008, 2017.
- [3] L. Wang, R. Li, D. Wang et al., "Transformer meets convolution: A bilateral awareness network for semantic segmentation of very fine resolution urban scene images," *Remote Sens.*, vol. 13, no. 16: 3065, 2021.
- [4] R. Li, S. Zheng, C. Zhang et al., "ABCNet: Attentive bilateral contextual network for efficient semantic segmentation of fine-resolution remotely sensed imagery," *ISPRS J. Photogramm. Remote Sens.*, vol. 181, pp. 84–98, Nov. 2021.
- [5] R. Li, S. Zheng, C. Duan et al., "Multiattention network for semantic segmentation of fine-resolution remote sensing images," *IEEE Trans. Geosci. Remote Sens.*, vol. 60, 2022, Art no. 5607713.
- [6] L. Wang, R. Li, C. Duan et al., "A novel transformer based semantic segmentation scheme for fine-resolution remote sensing images," *IEEE Geosci. Remote Sens. Lett.*, vol. 19, 2022, Art no. 6506105.
- [7] L. Wang, R. Li, C. Zhang et al., "UNetFormer: A UNet-like transformer for efficient semantic segmentation of remote sensing urban scene imagery," *ISPRS J. Photogramm. Remote Sens.*, vol. 190, pp. 196–214, Aug. 2022.
- [8] H. Zhang, Y. Zhu, D. Wang et al., "A survey on visual mamba," *Appl. Sci.*, vol. 14, no. 13: 5683, 2024.
- [9] A. Gu and T. Dao, "Mamba: Linear-time sequence modeling with selective state spaces," 2023, *arXiv:2312.00752*.
- [10] Y. Liu, Y. Tian, Y. Zhao et al., "VMamba: Visual state space model," 2024, *arXiv:2401.10166*.
- [11] L. Zhu, B. Liao, Q. Zhang et al., "Vision Mamba: Efficient visual representation learning with bidirectional state space model," 2024, *arXiv:2401.09417*.
- [12] J. Ruan and S. Xiang, "VM-UNet: Vision mamba unet for medical image segmentation," 2024, *arXiv:2402.02491*.
- [13] J. Liu, H. Yang, H.-Y. Zhou et al., "Swin-UMamba: Mamba-based UNet with ImageNet-based pretraining," 2024, *arXiv:2402.03302*.
- [14] Z. Wang, J. Zheng, Y. Zhang et al., "Mamba-UNet: UNet-like pure visual mamba for medical image segmentation," 2024, *arXiv:2402.05079*.
- [15] K. Chen, B. Chen, C. Liu et al., "RSMamba: Remote sensing image classification with state space model," *IEEE Geosci. Remote Sens. Lett.*, vol. 21, 2024, Art no. 8002605.
- [16] H. Zhang, K. Chen, C. Liu et al., "CDMamba: Remote Sensing Image Change Detection with Mamba," 2024, *arXiv:2406.04207*.
- [17] X. Ma, X. Zhang, M.-O. Pun, "RS³Mamba: Visual state space model for remote sensing image semantic segmentation," *IEEE Geosci. Remote Sens. Lett.*, vol. 21, 2024, Art no. 6011405.
- [18] Q. Zhang and Y.-B. Yang, "ResT: An efficient transformer for visual recognition," *Adv. Neural Inf. Process. Syst.*, vol. 34, pp. 15475–15485, 2021.
- [19] J. Wang, Z. Zheng, A. Ma et al., "LoveDA: A remote sensing land-cover dataset for domain adaptive semantic segmentation," 2021, *arXiv:2110.08733*.