
GPT-4V Explorations: Mining Autonomous Driving

Zixuan Li¹

¹ Waytous, Beijing, China

Abstract

This paper explores the application of the GPT-4V(ision) large visual language model to autonomous driving in mining environments, where traditional systems often falter in understanding intentions and making accurate decisions during emergencies. GPT-4V introduces capabilities for visual question answering and complex scene comprehension, addressing challenges in these specialized settings. Our evaluation focuses on its proficiency in scene understanding, reasoning, and driving functions, with specific tests on its ability to recognize and interpret elements such as pedestrians, various vehicles, and traffic devices. While GPT-4V showed robust comprehension and decision-making skills, it faced difficulties in accurately identifying specific vehicle types and managing dynamic interactions. Despite these challenges, its effective navigation and strategic decision-making demonstrate its potential as a reliable agent for autonomous driving in the complex conditions of mining environments, highlighting its adaptability and operational viability in industrial settings.



Figure 1: An illustration showing the integration of visual language models such as GPT-4V. This picture is generated by DALL-E 3.

Contents

1	Introduction	3
2	Scenario Understanding	4
2.1	Understanding of Persons in Scenes	4
2.2	Understanding of vehicles in Scenes	4
2.3	Understanding of Rail Pile in Scenes	5
2.4	Understanding of mechanical infrastructure in Scenes	6
2.5	Understanding of traffic traffic signs in Scenes	7
3	Reasoning	8
3.1	Emergency and extreme events	8
3.2	Temporal Sequences	9
4	Act as A Driver	12
4.1	U-turning	12
4.2	Overtaking	14
4.3	Pathfinding	15
4.4	Parking	15
4.5	Lane Merging	16
5	Conclusion	16
6	Appendix	17

1 Introduction

Autonomous driving technologies are developing at a rapid pace. Many algorithms about autonomous driving, when tested on public datasets, have achieved performance levels that satisfy the criteria for Level 3 and even Level 4 autonomy. Despite these advancements, traditional autonomous driving systems continue to depend on a structured approach encompassing perception, control, and decision-making processes to facilitate vehicle navigation. Nonetheless, current autonomous driving algorithms encounter significant challenges. These algorithms often exhibit long-tail effects and limited generalization due to the restricted diversity of object types in training datasets. Moreover, they typically lack a robust understanding of the intentions of the surrounding entities, particularly in specialized contexts like mining scenarios. This deficiency becomes particularly evident in emergency or extreme conditions, where the algorithms struggle to perform accurate reasoning and to make swift, appropriate decisions[6, 12, 7].

Incorporating large language models like Llama2[13], Gemini[3, 5], and GLM[1] into autonomous driving systems represents a promising strategy to address existing challenges[2, 14]. Although these models demonstrate considerable environmental comprehension, their effectiveness in specific contexts such as mining scenarios, where off-road vehicle state inference and path planning are essential, still requires thorough evaluation. Effective reasoning and decision-making, facilitated by these models, are crucial to ensuring the stable operation of autonomous vehicles in such complex environments.

GPT-4V[8, 10, 9], a pioneering visual large language model, introduces an innovative approach to autonomous driving in mining settings. This model is equipped with capabilities for both visual Question answering and complex scene comprehension. The focus of this research is to conduct an experimental assessment of GPT-4V’s scene understanding and decision-making abilities in the specific application of mining autonomous driving[2, 4, 15]. A battery of tests, meticulously designed to evaluate the model’s adaptability and effectiveness in demanding mining environments, was implemented. This paper provides a detailed exploration of GPT-4V’s potential and limitations in autonomous driving, presenting systematic analyses of its performance in varied scenarios[16, 11].

Our evaluation of GPT-4V’s capabilities is structured around three critical dimensions: scene understanding, reasoning, and its ability to perform driving functions. These elements are crucial for assessing the model’s effectiveness in managing the intricacies of autonomous driving in challenging mining environments. By scrutinizing how GPT-4V handles these aspects, we aim to validate its potential and reliability as an autonomous driving agent, particularly in situations that require sophisticated cognitive and operational skills.

Scenario Understanding: This evaluation is designed to assess GPT-4V’s object recognition capabilities within mining environments, targeting a range of elements including pedestrians, vehicles of various types, mechanical facilities, ore piles, and traffic control devices such as signals and road signs. It also examines the attributes of these objects, such as their distance, position, speed, and content. The aim is to gauge GPT-4V’s accuracy in identifying and interpreting these diverse elements within the complex backdrop of a mining site. This proficiency is crucial for ensuring safe and effective navigation through such environments. The ability to accurately recognize and respond to environmental cues enables GPT-4V to dynamically interact with its surroundings, thereby adjusting vehicle behaviors based on a comprehensive understanding of the immediate context.

Reasoning: In this section, we assessed GPT-4V’s proficiency in comprehending environmental conditions during emergencies and extreme events, alongside its capability to strategize responses for our vehicle. The evaluation also examined GPT-4V’s ability to discern the driving intentions of other vehicles over time. Such assessments are essential to determine GPT-4V’s effectiveness in predicting and responding to dynamic and potentially hazardous scenarios, crucial for ensuring the safety and operational efficiency of autonomous vehicles under challenging circumstances.

Act as a driver: In this part of the study, we evaluated GPT-4V’s capabilities as a driver within a mining area, assessing its ability to plan routes and execute tasks akin to those performed by skilled human drivers. To this end, we assigned GPT-4V five specific driving tasks: U-turnings, overtaking, pathfinding, parking, and lane merging. For each task, we provided a sequence of images and required GPT-4V to complete the designated maneuvers based on the visual information. This approach enabled us to closely analyze how effectively GPT-4V can interpret complex driving

situations and make strategic decisions in real-time, reflecting its potential to function autonomously in diverse and challenging environments.

2 Scenario Understanding

There are many complex scenes in mining area, the decision-makers are required to have a comprehensive understanding of the environment and to accurately infer the intentions of other vehicles or facilities present. In our assessment of GPT-4V, specific tests were designed to evaluate its scene understanding capabilities within mining environments. These tests covered a range of functions, including the recognition of various vehicle types such as mining trucks, sedans, and pickups; the identification of road-side signals and signs; and the detection of unstructured roads and ore piles typical of mining areas. The GPT-4V's ability to recognize persons and mining machineries, particularly mechanical arms, was also rigorously tested. For example, when a mechanical arm is in proximity to the vehicle, GPT-4V must closely monitor its movements and respond appropriately, either by slowing down or stopping. Conversely, in more open road scenarios devoid of such obstacles, GPT-4V can employ a more relaxed navigation strategy.

2.1 Understanding of Persons in Scenes

In evaluating the GPT-4V's understanding ability of persons presence within mining settings, a series of tests were conducted to assess crucial factors including the count of persons, their positioning relative to the vehicle, the proximity between individuals and the vehicle, and their movement states. These elements are crucial given that the dynamics of human movement in mining environments frequently diverge significantly from those observed in urban settings. Although GPT-4V accurately pinpointed individuals' locations from the vehicle, it faced challenges with misidentifications, notably confusing car doors with people in certain cases as illustrated in Figure 2. Despite these obstacles, GPT-4V exhibited a generally strong ability to assess human states.

2.2 Understanding of vehicles in Scenes

A significant number of mining trucks exited the mine, accompanied by numerous vehicles engaged in construction activities. This scenario presents considerable challenges and is critically important for accurate vehicle driving judgments. In evaluating GPT-4V's ability in understanding vehicle-related scenes in mining environments, we assessed several parameters: the quantity, type, speed, and direction of vehicles. Overall, GPT-4V exhibited limited accuracy in vehicle recognition within these challenging scenarios.


Quantity and Type: GPT-4V encountered challenges in accurately identifying vehicle types, influenced by prevalent dust and the considerable distances typical of mining environments. As illustrated in Figures 3 and 4, GPT-4V was unable to recognize distant vehicles, such as a black pickup and a yellow truck. Misclassifications were also evident in Figure 4, where GPT-4V incorrectly identified a truck. Errors in vehicle counting were apparent, as depicted in Figures 5 and 6, where GPT-4V inaccurately counted mining trucks. Additionally, in scenarios like Figure 10, GPT-4V either failed to detect cranes or misidentified them, and in instances like Figure 7, it detected non-existent vehicles.

Speed and Direction: GPT-4V was unable to provide speed and direction data for some vehicles because GPT-4V couldn't detect the vehicles that are too far, as observed in Figure 3 and Figure 4. As the assessments involved static images, GPT-4V inaccurately perceived all vehicles as stationary, including mining trucks in motion in Figure 5 and Figure 8, and a moving crane in Figure 11. In fact, based on the surrounding environment, it is possible to determine that the vehicle is in motion. Generally, GPT-4V used visible dust trails to gauge vehicle speed, and while most of its speed and direction judgments were accurate, discrepancies remained.

Status: GPT-4V frequently mispredicted the operational status of specialized vehicles such as mining trucks and excavators. For instance, it inaccurately concluded that excavators were engaged in digging activities when they were merely relocating, as depicted in Figures 3 and 4. Similar errors were observed in Figure 11, where mining trucks were mistakenly presumed to be involved in construction tasks. In contrast, GPT-4V correctly identified the activities of a water truck in Figure 6 and excavators in Figure 9. Overall, GPT-4V demonstrates a lack of familiarity with the behaviors and operational dynamics of mining trucks and machinery.


Prompt:

How many humans are in the image? What are the four humans doing in the image? Where are the positions relative to the four of you in the scenario? What is the speed of the four individuals in the image? The distance between the individual 1\2\3\4 in the picture and you? Do you think this distance has any impact on the operation of the vehicle you are in?



Observation:

There are **four** humans in the image.\\
[...]**One of them seems to be approaching a white vehicle,**
while **the others are standing nearby.**\\
The four individuals are to the **left of the frame,** [...].They
are standing on a dirt road with a white vehicle near them,
indicating that the camera's perspective (presumably the
autonomous car) is facing them from the right.\\
['individual 1':**stationary**', 'individual 2':**stationary**',
'individual 3':**stationary**', 'individual 4':**stationary**']\\
'middle'\\
['Yes']:[**'middle'**][**'Yes'**];[**'middle'**][**'Yes'**];[**'middle'**] [**'Yes'**]



Observation:

There are **four** individuals in the image.\\
The four individuals appear to be **standing and walking**
in a large dirt area with a vehicle parked nearby.[...]\\
[...]**Three are grouped together towards the left side of**
the image, near a white vehicle, and **the fourth individual**
is further to the right.[...]\\
[**'individual 1':**'stationary', **'individual 2':**'stationary',
'individual 3':'stationary', **'individual 4':**'stationary']\\
[**'far'**] [**'Yes'**]; [**'close'**] [**'Yes'**]; [**'close'**] [**'Yes'**];
'middle'] [**'Yes'**]

Figure 2: **Green** highlights the right answer in understanding, **Red** highlights the wrong answer in understanding, **Yellow** highlights the incompetence in performing the task.

Relative Distance: GPT-4V accurately assessed the positions of identified vehicles relative to the observer's vehicle. For instance, it maintained a safe distance from a sedan in Figure 10 and precisely determined the orientation of an excavator and a mining truck in Figure 5. In Figure 6, it accurately judged the direction of a pickup and the distance to a distant truck, demonstrating precision in controlling the direction and distance of vehicles relative to itself.

This study highlights GPT-4V's strengths and weaknesses in vehicle scene understanding within mining environments, underscoring the need for further refinement to enhance its performance in these complex settings.

2.3 Understanding of Rail Pile in Scenes

In our evaluation of GPT-4V, we investigated its capability to comprehend unstructured roads and ore piles within mining environments, characterized by dynamically changing landscapes and obscure boundaries. GPT-4V demonstrated proficiency in scenarios with clearer road features, accurately identifying ore piles along roads as boundaries, exemplified by images Figure 12 and Figure 15. Conversely, in more complex segments of mining areas, such as depicted in Figure 13, GPT-4V recognized mining slag but failed to identify the ore piles that accumulated from it. Although GPT-4V effectively discerned ore piles adjacent to roads and accurately identified road boundaries, it encountered difficulties in consistently recognizing the material composition of road surfaces. For instance, in Figure 14, it erroneously classified a dirt road as asphalt. Additionally, in mining areas where road boundaries are defined by vegetation rather than ore piles, GPT-4V successfully adapted and recognized these natural boundaries. This adaptability highlights GPT-4V's capacity to interpret

Prompt:

How many vehicles are in the image? What are the types of the two vehicles in the image? And tell me the position of the vehicles in the scene? What are two vehicles doing in the image? what are directions of the vehicles? The distance between the vehicles in the picture and you? Do you think this distance has any impact on the operation of the vehicle you are in?



Observation:

3\\
There is a bus on the left side of the road, a truck in the distant center on the road, and a bulldozer to the right side, off the road on the dirt ground.\\
The bus is parked on the left side of the road, the truck is stationary in the center of the road, and the bulldozer appears to be working or moving earth on the right side off the road.\\
The bus is facing away from your position, the truck is facing towards you, and the bulldozer is facing to the right, perpendicular to your direction.\\
['bus':stationary; 'truck':stationary];
['bulldozer':stationary]\\
['middle'Yes; 'close'] ['Yes']; ['middle'] ['No']



Observation:

There are two vehicles in the image.\\
The first vehicle is a white bus, located on the left side of the image, driving on the road. The second vehicle is an orange-colored construction excavator, positioned on the right side of the image, off the road on a raised dirt area.\\
The white bus appears to be driving on the road, likely in motion as it is positioned in the lane. The orange construction excavator is stationary. [...].\\
The bus is facing towards the foreground of the image, implying it is moving towards the camera. The excavator is facing towards the right of the image, [...], but it is stationary.\\
[...], implying it is moving towards the camera. The excavator[...], but it is stationary.\\
['bus': 'cannot be determined from a still image'; 'excavator': 'stationary'];
['close'] ['Yes']; ['middle'] ['No']

Figure 3: Green highlights the right answer in understanding, Red highlights the wrong answer in understanding, Yellow highlights the incompetence in performing the task.

various environmental cues within the challenging contexts of mining areas. The results demonstrate that GPT-4V has a robust understanding of mine roads, enabling it to accurately identify roads in these areas.

2.4 Understanding of mechanical infrastructure in Scenes

In mining environments, recognizing extensive mechanical infrastructure is essential, particularly excavators which include mechanical arms. The operational status of these excavators and the positioning of their arms significantly impact vehicle maneuverability. When these arms are active and rotating, vehicles must maneuver carefully to avoid them. While GPT-4V effectively identifies excavators and their mechanical arms, its ability to accurately assess the movement of these arms requires enhancement. For example, GPT-4V's evaluation of the arm's motion was found lacking in Figure 17. Additionally, GPT-4V struggled with accurately predicting the position and directional movement of the arms, as evidenced in Figure 18, Figure 19 and Figure 20. GPT-4V demonstrated excellent performance specifically about mechanical arms in Figure 21. Since these are single images, GPT-4V cannot accurately assess the motion state of the mechanical arm. In our test, GPT-4V has excellent capabilities in understanding mechanical arms.

Prompt:

How many vehicles are in the image? \\\What are the types of the two vehicles in the image?\\And tell me the position of the vehicles in the scene?\\What are two vehicles doing in the image?\\ What are directions of the vehicles? \\The distance between the vehicles in the picture and you? Do you think this distance has any impact on the operation of the vehicle you are in?



Observation:

2\\

The first vehicle is a bus, located on the road to the front-left relative to the viewer's perspective. The second vehicle is an excavator, positioned off the road to the front-right in the scenario.\\

The bus appears to be in motion, driving on the road, possibly transporting passengers. The excavator is stationary, likely engaged in construction or excavation work at the site to the right of the road.\\

The bus is facing towards the camera's viewpoint, indicating it is moving in my direction. The excavator is positioned to the right of my viewpoint and is facing away from me. \\

{'bus': 'unknown', 'excavator': 'stationary'}\\

{'bus': 'close'} ['Yes']; {'excavator': 'far'} ['No']

Observation:

1\\

There is one vehicle in the image, which is a yellow excavator. It is positioned off the road, on the right side of the image, against the backdrop of an embankment. \\

The excavator appears to be stationary and not currently operating, as there is no visible movement or activity around it in the scenario. \\

The vehicle, which is an excavator, is positioned to the right in the scenario, facing away from the camera's viewpoint. \\

{'excavator': 'stationary'}\\

{'close'} ['No']

Figure 4: Green highlights the right answer in understanding, Red highlights the wrong answer in understanding, Yellow highlights the incompetence in performing the task.

2.5 Understanding of traffic traffic signs in Scenes

Traffic signals and signage are crucial for vehicle navigation in mining areas, as they guide driving behaviors such as speed and turning based on their recognized contents. However, the ability of GPT-4V to accurately and swiftly recognize the contents of these traffic signals and signs remains a concern. We conducted tests to assess GPT-4V's accuracy in identifying the number, position, distance, and content of traffic signals and signs adjacent to roadways. GPT-4V demonstrated reasonably accurate estimations of the number, position, and distance of traffic signals and signs. However, frequent errors were noted in content recognition. Notably, GPT-4V struggled with deciphering the content of signs. In Figure 22, the traffic sign signaling a left turn was not recognized by GPT-4V, possibly due to the excessive distance making the content unclear. A similar issue is depicted in Figure 23. GPT-4V also had difficulty recognizing less common traffic signs, such as the T-junction traffic sign in Figure 28, the right-turning traffic sign in Figure 34, the keep distance traffic sign in Figure 35, and the no overtaking traffic sign in Figure 36. Although GPT-4V could recognize numbers on traffic signs as shown in Figure 31, it did not understand their significance; "40" denotes the maximum speed limit, and "33" indicates the current speed of the vehicle. Additionally, GPT-4V failed to identify Chinese traffic signs, as seen in Figure 33. In Figure 30, GPT-4V not only failed to recognize Chinese characters but also erroneously identified them as numbers. These errors can be fatal for vehicles in motion. Traffic signs play a critical role by providing essential alerts and directing vehicular navigation. However, GPT-4V's poor recognition capabilities concerning these signs are unacceptable and must be addressed to ensure safety.

Prompt:

How many vehicles are in the image? \\\What are the types of the two vehicles in the image?\\And tell me the position of the vehicles in the scene?\\What are two vehicles doing in the image? \\\What are directions of the vehicles? \\\The distance between the vehicles in the picture and you? Do you think this distance has any impact on the operation of the vehicle you are in?



Observation:

There are **four vehicles** in the image.\\
1.On the far left, there is an **orange articulated dump truck** facing towards **the left side of the image.**
2.In the center,there is **a yellow bulldozer** facing towards the viewer, **positioned on the road.**
3.To the right of the bulldozer, there is **a yellow wheel loader** facing towards the right side of the image, partially visible.
4.On the far right, there is **a yellow motor grader** also facing towards the right side of the image, [...].\\
['orange articulated dump truck':**stationary**], 'yellow bulldozer':**stationary**', 'yellow wheel loader':**stationary**', 'yellow motor grader':**stationary**].\\
1.The orange articulated dump truck is oriented to the left, **facing away from the viewer's perspective.**
2.The yellow bulldozer is **facing towards the viewer.**
3.The yellow wheel loader is facing to the right, **partially towards the viewer.**
4.The yellow motor grader is facing to the right, **away from the viewer's perspective.**\\
['far'] ['Yes']; ['close'] **Yes**'; ['middle'] **No**'; ['far']**No**\\



Observation:

There are **three** vehicles in the image.\\
1The three vehicles in the image are as follows: there is **a large mining truck** in the center of the road in the distance, **a bulldozer** to the right side of the road in the mid-ground, and **another large mining truck** on the left side of the road, closer to the foreground.\\
The first large mining truck **appears to be driving on the road,** likely transporting materials or heading to a location to be loaded with materials, given the context of the mining operation.\\
The direction of the truck appears to be **moving away** from the camera's viewpoint.\\
['the large mining truck': **stationary**]\\
far] **Yes**\\

Figure 5: **Green** highlights the right answer in understanding, **Red** highlights the wrong answer in understanding, **Yellow** highlights the incompetence in performing the task.

3 Reasoning



Reasoning capabilities play a crucial role in autonomous driving systems, where not only basic decision-making is required but also the prediction of behaviors of other entities and the ability to respond promptly and accurately to emergencies and extreme scenarios, alongside route planning. This section details a series of evaluations conducted to assess GPT-4V's effectiveness in managing responses to emergency situations and extreme events, predicting the behaviors of other objects, and navigating dynamic environments.

3.1 Emergency and extreme events

In scenarios with intense lighting, glare can significantly impair human vision, causing dazzlement and requiring time for drivers to adjust to changing light conditions. We selected two images to evaluate GPT-4V's performance in such extreme conditions in Figure 37. In the first scenario, where bright lighting intersected with vehicular traffic, GPT-4V successfully recognized a mining truck but erroneously identified the intense light as vehicle headlights, demonstrating its capability to recognize

Prompt:

How many vehicles are in the image? \What are the types of the two vehicles in the image?\And tell me the position of the vehicles in the scene?\What are two vehicles doing in the image?\What are directions of the vehicles? \The distance between the vehicles in the picture and you? Do you think this distance has any impact on the operation of the vehicle you are in?

Observation:

There are two vehicles in the image.\

The first vehicle on the left appears to be a standard pickup truck, and the second, near the center of the road further in the distance, seems to be a larger industrial haul truck. The pickup truck is closer to the foreground on the left side of the road, while the haul truck is positioned further away, [...].\

The pickup truck on the left appears to be stationary or moving slowly given its [...].The haul truck in the distance appears to be driving along the road, likely transporting materials to or from a mining site.\

The pickup truck is positioned to the left relative to the front-view perspective. The haul truck is directly ahead in the distance, [...].\

[Close], [Yes]; [Far], [Yes]

Observation:

There are two vehicles in the image.\

The first vehicle appears to be a standard sedan or compact car, and it is located in the lower middle part of the image, driving on the road away from the viewpoint. The second vehicle is a tank truck, positioned on the right side of the road, [...].\

The car is driving away from the viewpoint.\

The tank truck is positioned perpendicular to the viewpoint, facing to the left side of the image.\

[far], [Yes]; [close], [Yes]

Figure 6: Green highlights the right answer in understanding, Red highlights the wrong answer in understanding, Yellow highlights the incompetence in performing the task.

snow accumulation and road signs, even under night conditions. In this context, GPT-4V planned for the vehicle to cautiously follow the car ahead while maintaining a safe distance. In the second scenario, although GPT-4V continued to accurately identify roadside features and vehicle lights, it struggled with the accurate interpretation of road sign content. It executed evasive maneuvers to avoid an oncoming vehicle and deactivated the high beams, adapting its response based on the road sign indications. These tests highlighted GPT-4V's ability to navigate and plan routes effectively under challenging nighttime and intense light conditions.

In challenging scenarios, the capability of GPT-4V to devise a suitable route that allows a vehicle to exit a specific area is under scrutiny. As depicted in Figure 38, in the first image, GPT-4V's environmental assessment is largely accurate, showing a large excavator without a visible road. The system advises the vehicle to slow down and navigate around the machinery, but it fails to provide a clear detour path. In the second image, GPT-4V accurately evaluates the environment once more, instructing the vehicle to circumvent the large excavator ahead and to communicate with the onsite personnel. This tests illustrate that while GPT-4V can generally evaluate the environment, it struggles with detailed route planning.

3.2 Temporal Sequences

In this subsection, we evaluated GPT-4V's proficiency in understanding temporal sequences by presenting it with multiple series of images, each series labeled with sequence numbers or time stamps. This test aimed to examine GPT-4V's ability to interpret key frames effectively, focusing specifically on discerning the intentions behind other vehicles' movements. Additionally, we assessed



the appropriateness of the subsequent driving actions taken by our vehicle based on GPT-4V's interpretations. This methodology was designed to determine GPT-4V's capability to process and respond to dynamic situations in a continuous context, which is essential for making informed and predictive driving decisions. In this sequence of images, the vehicle we monitored remained stationary. The sequence included specific scenarios such as construction sites with bulldozers present. GPT-4V successfully identified these elements and provided reasoned interpretations, correctly ascertaining the current driving behaviors executed by our vehicle. Generally, the assessments were accurate. However, some inaccuracies were noted—for instance, GPT-4V erroneously perceived that our vehicle was moving slowly, whereas in reality, it was the other vehicles that were in motion. This issue underscores the need for further refinement in GPT-4V's ability to accurately interpret dynamic scenes, particularly in distinguishing between the movements of various entities within the same visual context.

In Figure 39, GPT-4V is capable of deducing that this scenario involves an overtaking maneuver. While it does not precisely identify the type of the vehicle ahead, it accurately assesses the speed and direction of the preceding vehicle. However, its inference regarding the driving behavior of our vehicle is inappropriate; we anticipate that our vehicle should accelerate to overtake, yet GPT-4V advises deceleration. Moreover, GPT-4V erroneously assesses the state of our vehicle, which is actively engaged in overtaking.

In Figure 40, which captures a turning maneuver involving several mining trucks, GPT-4V accurately assessed the status of most vehicles within the scene, though it did make a minor error in determining

Prompt:

How many vehicles are in the image? \ What are the types of the two vehicles in the image? \ And tell me the position of the vehicles in the scene? \ What are two vehicles doing in the image? \ What are directions of the vehicles? \ The distance between the vehicles in the picture and you? Do you think this distance has any impact on the operation of the vehicle you are in?

Observation:

There are **two** vehicles in the image. \ The two vehicles in the image are **a bus** and **a dump truck**. The bus is on the **left side of the road, facing the camera**. The dump truck is on **the right side of the road, moving away from the camera**. \ The bus appears to be **driving on** the road, moving towards the camera, while the dump truck seems to be **driving away** from the camera, [...]. \ ['bus': **stationary**], 'dump truck': **middle**]. \ ['close'], ['Yes'], ['middle'], ['Yes']


Observation:

There are **two** vehicles in the image. \ The types of the two vehicles in the image are **large, heavy-duty haul trucks** commonly used in mining or construction. The first vehicle is positioned on **the left side of the road, facing towards the camera**, with the number "30" visible on its front. The second vehicle is positioned on the **right side of the road, driving away from the camera**, and appears to be loaded with earth or rocks. \ **The truck on the left is driving towards the camera**, possibly entering the road from a junction or site. **The truck on the right is moving away from the camera**, likely transporting its load to a different location or to a dumping site. \ ['left vehicle': **stationary**], 'right vehicle': **slowly**]. \ ['close'], ['Yes'], ['far'], ['Yes']

Figure 7: **Green** highlights the right answer in understanding, **Red** highlights the wrong answer in understanding, **Yellow** highlights the incompetence in performing the task.


Prompt:

How many vehicles are in the image?\\ What are the types of the two vehicles in the image?\\And tell me the position of the vehicles in the scene?\\What are two vehicles doing in the image? \\What are directions of the vehicles? \\The distance between the vehicles in the picture and you? Do you think this distance has any impact on the operation of the vehicle you are in?



Observation:

There are **two** vehicles in the image.\\ The vehicle on the left appears to be **a large mining truck**, characterized by its high bed and large size,[...]. The vehicle on the right seems to be **a road grader**, [...].The mining truck is situated **on the left side of the road**, **moving away from the viewpoint**, while the road grader is positioned **on the right side, facing towards the viewpoint and operating on the road's surface**.\\ The large mining truck on the left appears to be **driving on the road**, likely **transporting materials from or to a mining site**, indicated by the dust trail behind it. The **road grader on the right is engaged in grading the road**, as evidenced by its extended blade that is in contact with the road surface, **suggesting it is smoothing or leveling the road**.\\ ['mining truck':**'slowly'**, 'road grader':**'stationary'**].\\ ['far'], ['Yes'];['close'], ['Yes']



Observation:

There is **one** vehicle in the image.\\ The type of vehicle in the image is **a road construction vehicle**, likely **a grader**. It is positioned on the right side of the road, **moving away from the viewpoint of the camera**.\\ The vehicle is engaged in road maintenance work, possibly **grading or smoothing the road surface**, as indicated by the dust cloud being generated behind it.\\ The vehicle is **moving away from the camera's viewpoint**.\\ ['vehicle':**'slowly'**]\\ ['far'], ['Yes']

Figure 8: **Green** highlights the right answer in understanding, **Red** highlights the wrong answer in understanding, **Yellow** highlights the incompetence in performing the task.


one vehicle's direction. However, it significantly misjudged the status of our vehicle. Errors included incorrect interpretations of our vehicle's turning action and its interactions with other vehicles. This indicates that GPT-4V's capability to deliver precise judgments in complex scenarios, particularly in understanding dynamic interactions between multiple vehicles, requires further enhancement.

Figure 41 displays a video captured at a road intersection featuring several trucks and traffic signals. Present are a white truck and a yellow truck near the intersection. GPT-4V successfully identifies the yellow truck, the white truck, and the road sign. However, while the yellow truck is positioned at a fork in the road and executing a turn, GPT-4V inaccurately interprets its movement. Despite this error with the yellow truck, GPT-4V's inference concerning the status of our vehicle is essentially correct, indicating that while its vehicle identification is reliable, its interpretation of dynamic vehicle movements at intersections needs improvement.

Figure 42 depicts a vehicle navigating a turn on a snowy road. In such conditions, visibility is markedly reduced and the roadway becomes slick, necessitating all vehicles to reduce speed. The vehicle is shown moving slowly through the curve, and there are no visible obstructions like trucks or pedestrians. GPT-4V accurately identifies the snowy weather conditions and the curving road, correctly inferring that the vehicle needs to decelerate and initiate a left turn. However, GPT-4V incorrectly concludes that the vehicle has exited the curve. This error highlights a need for improvement in GPT-4V's ability to accurately track vehicle trajectories in challenging weather conditions.

Prompt:

How many vehicles are in the image? \\\What are the types of the two vehicles in the image?\\And tell me the position of the vehicles in the scene?\\What are two vehicles doing in the image?\\What are directions of the vehicles? \\The distance between the vehicles in the picture and you? Do you think this distance has any impact on the operation of the vehicle you are in?



Observation:

There are **three** vehicles in the image.\\
The types of the three vehicles in the image are **two large yellow dump trucks** and **one yellow excavator**. The dump trucks are on the left side of the image, **one behind the other**, and **the excavator is on the right side** of the image.\\
The **two** dump trucks appear to be in motion, likely transporting materials, with one in the foreground moving towards the left side of the frame and **the other slightly further away**. The **excavator is stationary** [...]possibly engaged in **digging or moving earth within the mining site**.\\
The truck in the foreground is moving from right to left, and the second truck appears to be **following a similar path further in the distance**.\\
The excavator is positioned to the right of the field of view, **facing towards the left**.\\
['front dump truck': 'cannot determine', 'rear dump truck': 'cannot determine', 'excavator': 'stationary'].\\
['close'], ['Yes'], ['middle'], ['Yes'], ['far'], ['No']

Observation:

There are **two** vehicles in the image.\\
The vehicle on the left is a **haul truck**, and the one on the right appears to be a **bucket-wheel excavator**. The haul truck is in the **foreground, closer to the perspective of the camera**, and **the bucket-wheel excavator is positioned in the background, further away** from the camera's perspective.\\
The haul truck is being loaded with material by the **bucket-wheel excavator**. [...]\\
The truck is oriented diagonally to **the right from your perspective**, indicating **movement away from the camera's viewpoint**.\\
The bucket-wheel excavator is positioned with **its front facing to the left from your perspective**.\\
['haul truck': 'stationary'], ['bucket-wheel excavator': 'stationary'].\\
['close'], ['Yes'], ['far'], ['Yes']

Figure 9: **Green** highlights the right answer in understanding, **Red** highlights the wrong answer in understanding, **Yellow** highlights the incompetence in performing the task.

4 Act as A Driver

This study evaluates the decision-making capabilities of the GPT-4V GPT-4V to determine if they are on par with those of human drivers by conducting tests across five distinct driving tasks. These tasks—U-turns, overtaking, lane merging, obstacle avoidance, and parking—are selected to challenge the full range of the GPT-4V's autonomous driving capabilities within complex scenarios. These exercises necessitate that GPT-4V exhibit advanced skills in perception, planning, and decision-making. Vehicle speed and other relevant data were continuously provided to GPT-4V, which was responsible for generating appropriate observational and driving responses. The experimental results reveal that GPT-4V possesses robust decision-making abilities and can generally perform the functions of a driver effectively. However, it occasionally encounters issues, such as selecting incorrect routes due to the complexity of the scenario, highlighting areas for potential improvement in its operational algorithms.

4.1 U-turning

This study involves a scenario in which a vehicle performs a U-turning, a maneuver that requires careful consideration of both oncoming and following traffic, compounded by the low visibility conditions typical of mining areas. The ability of GPT-4V to manage this maneuver is critically

Prompt:

How many vehicles are in the image?\\ What are the types of the vehicles in the image?\\ And tell me the position of the vehicles in the scene?\\ What are vehicles doing in the image?\\ What is the speed of the vehicles in the image?\\ The distance between the vehicles in the picture and you? Do you think this distance has any impact on the operation of the vehicle you are in?



Observation:

There are **five** vehicles in the image.\\
A large yellow dump truck on the **left side** of the road, **facing towards the camera**.
A black semi-truck with a trailer **in the center of the road**, **facing away from the camera**.
A white semi-truck on the **left side** of the road, further in the distance, **facing towards the camera**.
A white compact car on the **right side** of the road, next to the black semi-truck, **facing away from the camera**.
A white SUV or pickup truck on the **right side** of the road, in the distance, **facing away from the camera**.\\
[‘large yellow dump truck’:‘stationary’] [‘black semi-truck’:‘middle’] [‘white semi-truck’:‘slowly’] [‘white compact car’:‘stationary’] [‘white SUV or pickup truck’:‘stationary’]\\
[‘close’],[‘Yes’] [‘middle’], [‘Yes’] [‘middle’], [‘Yes’] [‘far’], [‘No’] [‘far’], [‘No’]

Observation:

There are **5 vehicles** in the image. \\
From left to right, the types of vehicles are as follows:
A white sedan on the leftmost side of the road.
A semi-truck with a white trailer.
Another semi-truck with a white trailer.
A semi-truck with a dark-colored trailer [...].
A semi-truck with a white trailer [...].\\
1.The white sedan is driving on the **leftmost side of the road**, **seemingly in motion**.
2.The first semi-truck with a white trailer[...],**in the same direction as the sedan**.
3.The second semi-truck with a white trailer is driving adjacent to the first semi-truck.
4.The semi-truck with a dark-colored trailer **is overturned on its side**, **blocking the center of the road**.
5.The semi-truck with a white trailer on the rightmost side of the road is stationary,[...].\\
The first semi-truck is **traveling towards the viewpoint of the camera**.
The semi-truck with a white trailer on the **rightmost side is facing away from the viewpoint** of the camera.
The semi-truck with **a dark-colored trailer is oriented perpendicular to the viewpoint of the camera**, **lying on its side across the road**.\\
[‘far’], [‘Yes’],[‘close’] [‘Yes’]; [‘middle’] [‘Yes’]; [‘close’] [‘Yes’],[‘far’] [‘Yes’]

Figure 10: **Green** highlights the right answer in understanding, **Red** highlights the wrong answer in understanding, **Yellow** highlights the incompetence in performing the task.

assessed in a mining setting as illustrated in Figure 43. In the initial frame, GPT-4V detects road signs and advises a speed reduction and a rear-view mirror check. In the subsequent frame, recognizing the rightward turn, it instructs the vehicle to slow down, prepare for the maneuver, and remain mindful of other road users. By the third frame, as the vehicle approaches the turning point, GPT-4V recommends proceeding with heightened caution. In the final frame, GPT-4V observes that the vehicle is nearing completion of the U-turning and directs a return to normal driving post-maneuver. This evaluation demonstrates GPT-4V’s sound understanding, reasoning, and decision-making throughout the U-turning process. It shows particular attentiveness to traffic dynamics and ensures the maneuver’s safety by adhering to traffic regulations, affirming the GPT-4V’s capability to navigate complex driving tasks effectively.

4.2 Overtaking


In this section, we evaluate the overtaking capabilities of GPT-4V, as depicted in Figure 44. The scenario involves our vehicle driving on an unpaved road with a construction vehicle ahead that we intend to overtake.

In the initial frame, GPT-4V identifies the construction vehicle and assesses the safety conditions for initiating an overtaking maneuver. By the second frame, observing that the construction vehicle maintains a consistent speed and direction, GPT-4V commands a lane change to begin the overtaking process. In the third frame, as our vehicle runs parallel to the construction vehicle, GPT-4V instructs an acceleration to complete the overtaking. In the final frame, GPT-4V confirms that our vehicle has successfully overtaken the construction vehicle and has returned to its lane, advising a continuation of normal driving.

This example demonstrates GPT-4V's strong overtaking capabilities, showcasing precise observation and sound decision-making. Remarkably, GPT-4V can effectively differentiate between lanes on unstructured roads that lack clear lane markings, demonstrating a level of performance that exceeds most semantic segmentation algorithms.

Prompt:

How many vehicles are in the image? \What are the types of the vehicles in the image?\And tell me the position of the vehicles in the scene?\What are vehicles doing in the image? \What is the speed of the vehicles in the image?\The distance between the vehicles in the picture and you?Do you think this distance has any impact on the operation of the vehicle you are in?



Observation:

There are **at least five vehicles** visible in the image. \The vehicles visible in the image include: **A pickup truck** on the left side of the road, **closest to the foreground**. **A sedan** just to the right of the pickup truck, **slightly further down the road**. **A large dump truck** significantly larger than the other vehicles, **on the right side of the road**, and further in the distance. **A utility truck** to the left side behind the sedan, [...]. \The pickup truck and the sedan appear to be **moving on the road**, possibly passing through the area. The large dump truck **looks stationary or moving very slowly**, [...]. The first utility truck seems to be **following the sedan**, also in transit. \The direction of the pickup truck relative[...] **to the left**. The large dump truck is situated ahead and to **the right**[...]. The first utility truck is positioned ahead and slightly **to the left**[...]. The sedan is situated ahead and **to the left**, similar to the pickup truck. \[pickup truck:'middle', 'sedan':'middle', 'large dump truck':'stationary', 'first utility truck':'middle'\ [close] ['Yes']; ['middle'] ['Yes']; ['far'] ['No']; ['middle'] ['Yes']

Observation:

There are **two** vehicles in the image. \The first vehicle on the left appears to be a heavy-duty truck, possibly **a mobile crane or a specialized transport vehicle given the large machinery mounted on its back and the presence of outriggers**. The second vehicle on the right looks like **a dump truck** or a large earth-moving truck typically used in mining or large-scale construction, judging by its raised dump body. The heavy-duty truck is **on the left side of the road moving towards the camera**, and the dump truck is on **the right side** of the road, **further away from the camera and facing away from it**. \The large dump truck is situated ahead and to **the right** from the viewer's perspective. heavy-duty truck is positioned ahead and slightly **to the left** from the viewer's perspective \ [heavy-duty truck': 'stationary', 'dump truck': 'stationary'] \ [close], ['Yes']; ['far'], ['Yes']

Figure 11: **Green** highlights the right answer in understanding, **Red** highlights the wrong answer in understanding, **Yellow** highlights the incompetence in performing the task.

4.3 Pathfinding

In this section, we assess the pathfinding capabilities of GPT-4V within the complex environment of a mining site, characterized by heavy machinery, various construction equipment, and a lack of clear lanes or signage for navigation, as depicted in Figure 45.

In the first frame, GPT-4V identifies a yellow excavator positioned to the right of the scene and instructs the vehicle to slow down, follow the tire tracks, and move towards the right of the excavator. In the second frame, GPT-4V notes the muddy road and rough terrain, suggesting that the exit might be to the right. In the third frame, upon detecting sunspots, GPT-4V advises the vehicle to make a right turn while maintaining a low speed to navigate safely. However, in the fourth frame, GPT-4V observes scattered small objects and tire tracks leading left and mistakenly concludes that the vehicle should turn left. Despite not accurately identifying the correct path leading out of the mining site, GPT-4V's performance was notable. It successfully discerned the general direction and recommended appropriate speeds for navigating through an area devoid of clear paths or signs, demonstrating its potential in complex environment navigation.

4.4 Parking

In this section, we assess the parking capabilities of the vehicle within a mining area where no clearly defined parking zones exist, necessitating vehicles to independently locate suitable parking spaces. As illustrated in Figure 46, in the initial frame, GPT-4V identifies ample space to the left suitable for parking and instructs the vehicle to turn left, activating the left turn signal to initiate the parking maneuver. In the second frame, GPT-4V continues to guide the vehicle left towards the identified parking spot. By the third frame, GPT-4V directs further leftward movement, preparing the vehicle for the parking process. In the final frame, noting a large mining truck in proximity, GPT-4V advises slowing down while completing the left turn and then stopping to park. This scenario demonstrates GPT-4V's effectiveness in locating and navigating to an appropriate open area for parking within the complex environment of a mining site, executing the task with precision and without significant errors.

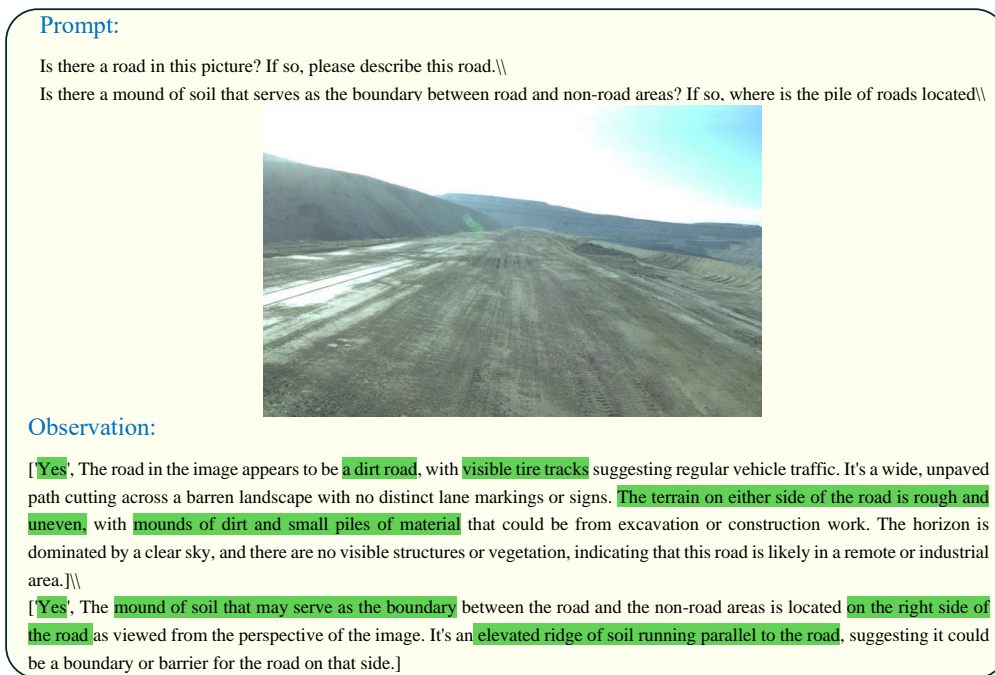


Figure 12: Green highlights the right answer in understanding, Red highlights the wrong answer in understanding, Yellow highlights the incompetence in performing the task.

4.5 Lane Merging

In this section, we evaluated GPT-4V capability to guide vehicles in merging onto main roads in Figure 47, focusing on a scenario at an intersection leading to a main road. In the first frame, observing a mining truck, muddy roads, and tire tracks, GPT-4V directed the vehicle to decelerate, proceed with caution, keep an eye on the vehicle ahead, and remain aware of the surrounding environment. In the second frame, GPT-4V inaccurately assessed the vehicle's status, mistakenly believing it was stationary when it was actually moving. It then instructed the vehicle to accelerate to facilitate merging onto the main road. In the third frame, the presence of a large mound obstructing the view led GPT-4V to activate the vehicle's horn to signal its approach and to help navigate around the obstruction. By the fourth frame, GPT-4V determined that the vehicle had successfully reached the main road and recommended continuing to drive cautiously. This scenario demonstrates that our vehicle was directed to wait for other vehicles to pass before cautiously merging onto the main road. GPT-4V environmental assessments and commands regarding the vehicle's maneuvering were largely accurate, despite a notable error in perceiving the vehicle's motion status, which was indeed in motion throughout the sequence.

5 Conclusion

This study provides a comprehensive evaluation of the GPT-4V model in the context of autonomous driving within mining environments. It focuses on the model's abilities in scene understanding, reasoning, and performing driving tasks typical of human drivers. GPT-4V excelled in recognizing and interpreting a range of environmental elements, including vehicles, pedestrians, and road signs. Despite these strengths, it encountered difficulties in accurately identifying specific vehicle types and handling dynamic interactions.

In scenarios featuring emergency and extreme conditions, GPT-4V showcased substantial reasoning capabilities, effectively navigating through challenges presented by intense lighting and limited visibility. Nonetheless, the model occasionally made errors in interpreting vehicle movements and road sign information. When tasked with practical driving operations such as U-turnings, overtaking, lane merging, pathfinding, and parking, GPT-4V generally performed well in maneuvering and decision-making. However, it faced challenges in complex scenarios, particularly in accurately tracking vehicle trajectories and selecting the best routes.

The assessment pointed out key areas needing improvement. There is a critical need for GPT-4V to enhance its accuracy in vehicle recognition and counting, especially in conditions of poor visibility. Moreover, the model must improve its ability to interpret and predict the dynamic interactions and movements of multiple vehicles. While it was competent in identifying stationary objects and static scenes, its understanding of dynamic scenes, such as those involving moving mechanical arms or changing road conditions, proved less dependable.

Concluding, GPT-4V holds significant promise in advancing autonomous driving technology within mining environments, attributed to its capacity to manage complex scenes and implement strategic driving maneuvers. Nevertheless, achieving reliable and safe operations necessitates addressing the identified deficiencies in vehicle recognition, interaction interpretation, and dynamic scene comprehension.

6 Appendix

Prompt:

Is there a road in this picture? If so, please describe this road.\



Observation:


Answer: [No, There is no visible road in the traditional sense in this image. The area appears to be a rough, industrial or mining site with uneven terrain and scattered debris. There are cables or hoses on the ground, some wooden planks possibly used for temporary support or walkways, and various markers or flags. The surface is covered with dark, rocky material, likely coal or slag, indicative of a mining operation rather than a road for vehicles.]

Figure 13: Green highlights the right answer in understanding, Red highlights the wrong answer in understanding, Yellow highlights the incompetence in performing the task.

Prompt:

Is there a road in this picture? If so, please describe this road.\

Is there a mound of soil that serves as the boundary between road and non-road areas? If so, where is the pile of roads located



Observation:

[Yes, The road in this picture is a two-lane, undivided highway stretching straight ahead into the distance. It appears to be a rural road with no visible lane markings, and the surface looks to be made of asphalt with some patches and wear visible. The road is flanked by grassy fields on both sides, and there is a large vehicle, possibly a tractor or a truck with a load, on the road in the distance. The sky is clear, suggesting fair weather conditions. The landscape is flat, with a horizon that shows no significant elevation or trees.]


[Yes, The mound of soil that serves as the boundary between the road and the non-road areas is located on the right-hand side of the road. It is a continuous, raised strip of earth that parallels the road, separating the asphalt from the adjacent grassy field.]

Figure 14: Green highlights the right answer in understanding, Red highlights the wrong answer in understanding, Yellow highlights the incompetence in performing the task.

Prompt:

Is there a road in this picture? If so, please describe this road.\\

Is there a mound of soil that serves as the boundary between road and non-road areas? If so, where is the pile of roads located?



Observation:

[**Yes**. The road in the image appears to be a wide, unpaved dirt road. It has a very flat and level appearance, and there are multiple lanes separated by tire tracks rather than painted lines. The terrain on either side of the road slopes upward, which suggests it may be in a large excavation site or quarry. There is also a white car visible on the road, driving ahead, and several small signs or posts along the sides of the road. The landscape looks arid and there is no visible vegetation.\\


[**Yes**. The pile of soil serving as a boundary between the road and the non-road areas is located along the edges of the road, creating a raised boundary on both sides. This is particularly noticeable on the right side of the road from the perspective of the camera, where a larger, more continuous mound is present.]

Figure 15: **Green** highlights the right answer in understanding, **Red** highlights the wrong answer in understanding, **Yellow** highlights the incompetence in performing the task.

Prompt:

Is there a road in this picture? If so, please describe this road.\\

Is there a mound of soil that serves as the boundary between road and non-road areas? If so, where is the pile of roads located?



Observation:


[**Yes**. The road in the image appears to be an unpaved, gravel or dirt road. It is a two-lane road with no visible lane markings. The terrain on either side of the road is grassy and slightly hilly, indicative of a rural or less-developed area. There is some vehicle traffic on the road, including what looks like a truck or heavy machinery carrying a load, which suggests that the road is in use and capable of supporting such vehicles. The road stretches straight into the distance, with no immediate turns or curves visible from this perspective.\\

[**Yes**. The mound of soil that serves as the boundary between the road and the non-road areas is located on the right side of the road, as seen from the camera's perspective. It appears to run along the edge of the road, creating a clear demarcation between the road itself and the grassy area beside it.]

Figure 16: **Green** highlights the right answer in understanding, **Red** highlights the wrong answer in understanding, **Yellow** highlights the incompetence in performing the task.

Prompt:

What is the mechanical device in the picture?
 Does the mechanical device have a mechanical arm in the image?
 What is this mechanical arm doing?
 what is the position of the mechanical arm in the scenario?
 what is the speed of the mechanical arm in the image?
 what is the direction of the mechanical arm to you?




Observation:

The mechanical device in the picture appears to be a large excavator or a similar type of heavy construction equipment, commonly used in mining or large-scale earthmoving operations.
 Yes, the mechanical device has a mechanical arm, which is typical of an excavator used for digging and moving large amounts of earth or other materials.
 It is not possible to determine the exact action of the mechanical arm from this still image alone. However, it appears to be in a stationary position without visible movement, possibly at rest or between operations at a construction or mining site.
 The position of the mechanical arm in the scenario is elevated and extended towards the right side of the image from the viewer's perspective.
 [the mechanical arm: stationary]
 The mechanical arm is facing towards the right side of the perspective from the camera's viewpoint.
 [Far]

Figure 17: Green highlights the right answer in understanding, Red highlights the wrong answer in understanding, Yellow highlights the incompetence in performing the task.

Prompt:

What is the mechanical device in the picture?
 Does the mechanical device have a mechanical arm in the image?
 What is this mechanical arm doing?
 What is the position of the mechanical arm in the scenario?
 What is the speed of the mechanical arm in the image?
 What is the direction of the mechanical arm to you?




Observation:

The mechanical device in the picture is a large yellow mining excavator with a tracked undercarriage, mechanical arm, and bucket-wheel. It is used for surface mining operations and appears to be in a coal mine, as suggested by black materials in the environment.
 Yes, the mechanical device has a mechanical arm.
 The mechanical arm of the excavator is equipped with a bucket-wheel at its end and it is used for digging, excavating, or moving large quantities of material, such as soil or rock. In this image, the arm appears to be stationary, not actively digging or moving material at the moment of the photo.
 The mechanical arm is positioned upright in the scenario, with the bucket-wheel above ground level, indicating it is not currently engaged in digging.
 Answer: [the mechanical arm: stationary]
 The mechanical arm is oriented to the right from the viewpoint of the camera.
 [far].

Figure 18: Green highlights the right answer in understanding, Red highlights the wrong answer in understanding, Yellow highlights the incompetence in performing the task.

Prompt:

What is the mechanical device in the picture?
 Does the mechanical device have a mechanical arm in the image?
 What is this mechanical arm doing? \\
 What is the position of the mechanical arm in the scenario? \\
 What is the speed of the mechanical arm in the image?
 What is the direction of the mechanical arm to you? \\
 \



Observation:

The mechanical device in the picture appears to be **a large electric rope shovel** used in mining operations, filling a haul truck with material. **The shovel has a boom, a dipper handle, and a bucket** for digging and moving large quantities of earth or ore.[...]\

Yes, the mechanical device has a mechanical arm, known as a boom, which is connected to a dipper handle and a bucket for excavation.\

The mechanical arm is in the process of **loading material into the bed of a large mining haul truck**. This is typically done by digging into a pile of earth or ore, lifting it, and then releasing it into the truck's bed for transport.\

The mechanical arm is **extended outwards and is positioned over the bed of the haul truck**, indicating that it is either in the process of **depositing material into the truck or has just completed doing so**.\

[the mechanical arm': **stationary**'].\


The mechanical arm is directed away from the viewpoint, extending towards the haul truck in the background.\

[far].

Figure 19: **Green** highlights the right answer in understanding, **Red** highlights the wrong answer in understanding, **Yellow** highlights the incompetence in performing the task.

Prompt:

What is the mechanical device in the picture?
 Does the mechanical device have a mechanical arm in the image?
 What is this mechanical arm doing? \\
 What is the position of the mechanical arm in the scenario? \\
 What is the speed of the mechanical arm in the image?
 What is the direction of the mechanical arm to you? \\
 \



Observation:

The mechanical device in the picture appears to be **a large yellow mining machine**, possibly a bucket-wheel excavator or a similar type of heavy machinery used for surface mining.[...]\

Yes, the mechanical device has a mechanical arm, which is part of the bucket-wheel structure that is used for digging and moving materials in mining operations.\

The mechanical arm is in the process of **loading material into** The mechanical arm with the bucket-wheel appears to **be engaged in digging or excavating material from the ground**. It is part of the continuous process of surface mining, where it removes earth and other materials to access the mineral deposits beneath. [...]\

The mechanical arm, which includes the bucket-wheel structure, is **positioned at the front of the machine, extended slightly to the right side of the image**. It is in a working position, actively engaged in excavating material from the mining surface. The buckets are in contact with the ground, suggesting that the arm is in the midst of an excavation cycle.\

[the mechanical arm': **stationary**'].\


The mechanical arm is **directed away from the viewpoint, extending into the mining area**.\

[Close]

Figure 20: **Green** highlights the right answer in understanding, **Red** highlights the wrong answer in understanding, **Yellow** highlights the incompetence in performing the task.

Prompt:

What is the mechanical device in the picture?
 Does the mechanical device have a mechanical arm in the image?
 What is this mechanical arm doing?
 What is the position of the mechanical arm in the scenario?
 What is the speed of the mechanical arm in the image?
 What is the direction of the mechanical arm to you?



Observation:

The mechanical device in the picture appears to be a large yellow mining machine, possibly a bucket-wheel excavator or a similar type of heavy machinery used for surface mining. [...]

Yes, the mechanical device has a mechanical arm, which is part of the bucket-wheel structure that is used for digging and moving materials in mining operations.

The mechanical arm with the bucket-wheel appears to be engaged in digging or excavating material from the ground. It is part of the continuous process of surface mining, where it removes earth and other materials to access the mineral deposits beneath.[...]

The mechanical arm, which includes the bucket-wheel structure, is positioned at the front of the machine, extended slightly to the right side of the image. It is in a working position, actively engaged in excavating material from the mining surface. The buckets are in contact with the ground, suggesting that the arm is in the midst of an excavation cycle.

[the mechanical arm]: stationary]


The mechanical arm is directed away from the viewpoint, extending into the mining area.

[Close]

Figure 21: Green highlights the right answer in understanding, Red highlights the wrong answer in understanding, Yellow highlights the incompetence in performing the task.

Prompt:

How many traffic signs are there in the image?
 How many traffic signs are there in the image?
 The distance between the traffic sign in the image and you?
 What is the content of the traffic sign in the image?



Observation:

There is 1 traffic sign visible in the image. There are no traffic lights visible in the image.


The traffic sign is positioned on the right side of the scenario, near the center of the image middle

The image resolution and angle do not allow for the content of the traffic sign to be read. Therefore, I cannot provide the content of the traffic sign.

Figure 22: Green highlights the right answer in understanding, Red highlights the wrong answer in understanding, Yellow highlights the incompetence in performing the task.

Prompt:

How many traffic signs are there in the image?\n
 How many traffic signs are there in the image?\n
 The distance between the traffic sign in the image and you?\n
 What is the content of the traffic sign in the image?\n




Observation:

There are **no traffic lights** in the image. There is **one traffic sign** visible in the image.\n
 The traffic sign is positioned on **the right side** of the road.\n
[Far]\n
The content of the traffic sign is not legible in the image provided.

Figure 23: **Green** highlights the right answer in understanding, **Red** highlights the wrong answer in understanding, **Yellow** highlights the incompetence in performing the task.

Prompt:

How many traffic signs are there in the image?\n
 How many traffic signs are there in the image?\n
 The distance between the traffic sign in the image and you?\n
 What is the content of the traffic sign in the image?\n




Observation:

There are **no traffic lights** in the image. There is **one traffic sign** in the image.\n
 The traffic sign is positioned **on the right side of the road, near the bottom right corner of the image.**\n
[Far]\n
 The content of the traffic sign in the image is **"20"**, which likely indicates **a speed limit of 20 units (km/h or mph, depending on the country).**

Figure 24: **Green** highlights the right answer in understanding, **Red** highlights the wrong answer in understanding, **Yellow** highlights the incompetence in performing the task.

Prompt:

How many traffic signs are there in the image?\n
 How many traffic signs are there in the image?\n
 The distance between the traffic sign in the image and you?\n
 What is the content of the traffic sign in the image?\n




Observation:

There are **no traffic lights** in the image. There is **one traffic sign** in the image.\n
 The traffic sign is positioned on **the right side of the road, slightly to the right of the center of the image,** adjacent to the road. It is mounted on a pole with solar panels attached below the sign.\n
[Middle]\n
 The traffic sign appears to have **a symbol of a truck on an incline,** which **typically indicates a warning for a steep hill or a grade ahead where trucks could be entering or crossing.**

Figure 25: **Green** highlights the right answer in understanding, **Red** highlights the wrong answer in understanding, **Yellow** highlights the incompetence in performing the task.

Prompt:

How many traffic signs are there in the image?\n
 How many traffic signs are there in the image?\n
 The distance between the traffic sign in the image and you?\n
 What is the content of the traffic sign in the image?\n




Observation:

There are **no traffic lights** in the image. There is **one traffic sign** in the image.\n
 The traffic sign is positioned on **the right side of the road**.\n
far\n
The traffic sign indicates a speed limit of 40.

Figure 26: **Green** highlights the right answer in understanding, **Red** highlights the wrong answer in understanding, **Yellow** highlights the incompetence in performing the task.

Prompt:

How many traffic signs are there in the image?\n
 How many traffic signs are there in the image?\n
 The distance between the traffic sign in the image and you?\n
 What is the content of the traffic sign in the image?\n




Observation:

There are **no traffic lights** in the image. There is **one traffic sign** in the image.\n
 The traffic sign is positioned on **the right side of the road, slightly to the right of the center of the image**, adjacent to the road. It is mounted on a pole with solar panels attached below the sign.\n
Middle\n
 The traffic sign appears to have **a symbol of a truck on an incline**, which **typically indicates a warning for a steep hill or a grade ahead where trucks could be entering or crossing**.

Figure 27: **Green** highlights the right answer in understanding, **Red** highlights the wrong answer in understanding, **Yellow** highlights the incompetence in performing the task.

Prompt:

How many traffic signs are there in the image?\\
 How many traffic signs are there in the image?\\
 The distance between the traffic sign in the image and you?\\
 What is the content of the traffic sign in the image?\\




Observation:

There are **no traffic lights** in the image. There is **one traffic sign** in the image.\\
 The traffic sign is on the ground, **tilted and leaning to one side, on the right side of the image** near a mound of dirt.\\
Middle\\
The traffic sign content is not clearly visible due to its angle and the distance.\\

Figure 28: **Green** highlights the right answer in understanding, **Red** highlights the wrong answer in understanding, **Yellow** highlights the incompetence in performing the task.

Prompt:

How many traffic signs are there in the image?\\
 How many traffic signs are there in the image?\\
 The distance between the traffic sign in the image and you?\\
 What is the content of the traffic sign in the image?\\




Observation:

There are **no traffic lights** in the image. There is **one traffic sign** in the image.\\
 The traffic sign is positioned on **the right side of the road, near the foreground**.\\
Close\\
 The traffic sign contains a symbol indicating **a bump or uneven road surface ahead**.

Figure 29: **Green** highlights the right answer in understanding, **Red** highlights the wrong answer in understanding, **Yellow** highlights the incompetence in performing the task.

Prompt:

How many traffic signs are there in the image?\\
 How many traffic signs are there in the image?
 The distance between the traffic sign in the image and you?\\
 What is the content of the traffic sign in the image?\\




Observation:

There are **no traffic lights** in the image. There is **one traffic sign** in the image.\\
 The traffic sign is positioned **on the right side of the road, near the foreground of the image.**\\
close\\
 The traffic sign appears to be a digital speed limit sign showing "100" possibly indicating the speed limit in kilometers per hour or miles per hour, along with some other text or symbols that are not clearly legible.

Figure 30: **Green** highlights the right answer in understanding, **Red** highlights the wrong answer in understanding, **Yellow** highlights the incompetence in performing the task.

Prompt:

How many traffic signs are there in the image?\\
 How many traffic signs are there in the image?
 The distance between the traffic sign in the image and you?\\
 What is the content of the traffic sign in the image?\\




Observation:

There are **no traffic lights** in the image. There is **one traffic sign** in the image.\\
 The two traffic signs are positioned on the right side of the road. **One is closer to the foreground on the side of the road, and the other is further away near the horizon.**\\
Close, far\\
 The closest traffic sign appears to be **a green rectangular sign with a white number "40"** and below it **another white number "33"**, which **likely indicates a mile marker or kilometer marker for the road.**

Figure 31: **Green** highlights the right answer in understanding, **Red** highlights the wrong answer in understanding, **Yellow** highlights the incompetence in performing the task.

Prompt:

How many traffic signs are there in the image?\\
 How many traffic signs are there in the image?
 The distance between the traffic sign in the image and you?\\
 What is the content of the traffic sign in the image?\\




Observation:

There are **no traffic lights** in the image. There is **one traffic sign** in the image.\\
 The traffic sign is positioned **on the right side of the road**.\\
Close\\
 The traffic sign indicates **a merge from the right**.

Figure 32: **Green** highlights the right answer in understanding, **Red** highlights the wrong answer in understanding, **Yellow** highlights the incompetence in performing the task.

Prompt:

How many traffic signs are there in the image?\\
 How many traffic signs are there in the image?
 The distance between the traffic sign in the image and you?\\
 What is the content of the traffic sign in the image?\\




Observation:

There are **no traffic lights** in the image. There are **one traffic signs** in the image.\\
 The traffic sign is on **the right side of the road, mounted on a pole at the edge of the roadway**.\\
Far\\
The content of the traffic sign is not clear due to the resolution and angle of the image.\\

Figure 33: **Green** highlights the right answer in understanding, **Red** highlights the wrong answer in understanding, **Yellow** highlights the incompetence in performing the task.

Prompt:

How many traffic signs are there in the image?\\
 How many traffic signs are there in the image?
 The distance between the traffic sign in the image and you?\\
 What is the content of the traffic sign in the image?\\




Observation:

There are **no traffic lights** in the image. There are **three traffic signs** in the image.\\
 The traffic signs are positioned **on the right side of the road**. Two are **near the beginning of the curve**, and one is **further along the curve**.\\
Close\\
The content of the traffic signs is not clearly visible due to the resolution and angle of the image.\\

Figure 34: **Green** highlights the right answer in understanding, **Red** highlights the wrong answer in understanding, **Yellow** highlights the incompetence in performing the task.

Prompt:

How many traffic signs are there in the image?\\
 How many traffic signs are there in the image?\\
 The distance between the traffic sign in the image and you?\\
 What is the content of the traffic sign in the image?\\




Observation:

There are **no traffic lights** in the image. There are **three traffic signs** in the image.\\
 The traffic sign is on **the left side of the road**.\\
Close\\
 The traffic sign has **a yellow background with a black symbol resembling an arrow pointing upwards within a diamond shape**, which **typically indicates a warning for "General caution" or "Attention ahead."**\\

Figure 35: **Green** highlights the right answer in understanding, **Red** highlights the wrong answer in understanding, **Yellow** highlights the incompetence in performing the task.

Prompt:

How many traffic signs are there in the image?\\
 How many traffic signs are there in the image?\\
 The distance between the traffic sign in the image and you?\\
 What is the content of the traffic sign in the image?\\



Observation:

There are **no traffic lights** in the image. There are **three traffic signs** in the image.\\
 The traffic sign is on **the left side of the road**\\
middle\\
The content of the traffic sign is not clearly visible in the image.\\

Figure 36: **Green** highlights the right answer in understanding, **Red** highlights the wrong answer in understanding, **Yellow** highlights the incompetence in performing the task.

Prompt:

You are a driver and this image is what you see now, please describe what you see the image and what you plan to drive next.



Observation:

In the image, there is a view of a nighttime scene, illuminated by the bright headlights of an oncoming vehicle. The ground appears to be covered with snow, and visibility is significantly reduced due to the glare from the vehicle's lights. There are two blue road signs with red borders visible to the right side, possibly indicating no entry or a similar traffic directive, which are planted in what seems to be a mound of snow. As a driver facing this situation, the immediate plan should be to reduce speed to ensure full control over the vehicle due to the snowy conditions. It's important to avoid looking directly into the oncoming vehicle's headlights to prevent being blinded by the glare. Instead, focus on the right side of the road, using the edge and the road signs as a guide. The high beams should be turned off if they're on, to not blind the oncoming driver.

If the road signs indicate a closed path or a specific direction to follow, I should prepare to obey the signs, possibly by stopping or turning as indicated. It is also crucial to maintain a safe distance from the oncoming vehicle and be ready to stop if necessary due to the low visibility and road conditions. If the glare is too intense, it might be wise to pull over safely and wait for the oncoming vehicle to pass.



Observation:

In the image, you are facing a large industrial mining machine, possibly a dragline excavator, marked with "35-2" and some characters that suggest it might be in a region where Chinese is spoken. The terrain is rugged with uneven, muddy ground covered in tire tracks, indicating heavy vehicle traffic. There are puddles of water scattered across the area, reflecting sunlight. The sun is low on the horizon, causing lens flare which suggests early morning or late afternoon.

As a driver, you should proceed with caution. The ground looks slippery and potentially treacherous, so maintaining a slow speed would be wise to avoid getting stuck or losing control. The heavy equipment ahead appears stationary, so you likely need to navigate around it. Ensure that you keep a safe distance from the machinery in case it resumes operation. It would be best to choose a path that seems most solid and has the least amount of mud and water to minimize the risk of getting bogged down. Use a low gear to maintain traction and keep the momentum steady without accelerating too quickly. Keep an eye out for other vehicles and workers on foot, and be ready to stop or yield as necessary.

Figure 37: Green highlights the right answer in understanding, Red highlights the wrong answer in understanding, Yellow highlights the incompetence in performing the task.

Prompt:

You are a driver and this image is what you see now, please describe what you see the image and what you plan to drive next.



Observation:

In the image, you are facing a large industrial mining machine, possibly a dragline excavator, marked with "35-2" and some characters that suggest it might be in a region where Chinese is spoken. The terrain is rugged with uneven, muddy ground covered in tire tracks, indicating heavy vehicle traffic. There are puddles of water scattered across the area, reflecting sunlight. The sun is low on the horizon, causing lens flare which suggests early morning or late afternoon.

As a driver, you should proceed with caution. The ground looks slippery and potentially treacherous, so maintaining a slow speed would be wise to avoid getting stuck or losing control. The heavy equipment ahead appears stationary, so you likely need to navigate around it. Ensure that you keep a safe distance from the machinery in case it resumes operation. It would be best to choose a path that seems most solid and has the least amount of mud and water to minimize the risk of getting bogged down. Use a low gear to maintain traction and keep the momentum steady without accelerating too quickly. Keep an eye out for other vehicles and workers on foot, and be ready to stop or yield as necessary.



Observation:

The image you've provided appears to be taken from the driver's perspective, looking out onto a large, industrial site, possibly a mining operation. There is a large yellow vehicle or structure with the number "35-2" and some text in a non-Latin script which appears to be Chinese, suggesting that this might be a location in a Chinese-speaking region. The environment is stark with exposed earth and no vegetation in sight, indicative of a mine or construction site.

In front of you, there are cables running across the ground, and various pieces of equipment are scattered in the distance. The sky is clear, suggesting fair weather conditions for driving. Due to the rugged terrain and the presence of heavy machinery, it would be important to drive cautiously and adhere to any operational safety protocols. The next steps would likely involve approaching or maneuvering around the large yellow structure carefully, ensuring that the way is clear of personnel and equipment. If this is a working area, it would be wise to communicate with site operators for instructions on where to drive next.

Figure 38: Green highlights the right answer in understanding, Red highlights the wrong answer in understanding, Yellow highlights the incompetence in performing the task.

Prompt:
 [...] these are six photos taken from the front camera of your vehicle for six consecutive seconds. The time description should be marked in the corresponding subgraph.[...], what actions you performed with force, and why you performed these actions?

GPT-4V:
 In the sequence of photos provided, we can piece together a narrative of driving behind a maintenance truck on a road alongside what appears to be a large open-pit mine.[...]:
 Second 01: The maintenance truck ahead is creating a dust cloud.[...] I would have begun to decelerate [...]. Deceleration would be achieved by easing off the accelerator [...].
 Second 02: [...]. I will maintain my distance, [...] maintaining traction and control is crucial. Continuation of gentle braking would be appropriate. downshifting to reduce speed [...].
 Second 03: [...] truck is moving at a slow pace. My vehicle is in the following position. I would have likely continued to apply force to the brakes to maintain a safe distance [...].
 Second 04: [...] no overtaking action has been taken. [...] At this point, I would continue to hold back, maintaining steady pressure on the brakes, [...].
 Second 05: [...] which might indicate that it is traveling at a consistent speed or that I have matched its speed. I would continue to modulate the brake force to adjust the distance [...].
 Second 06: There's no change in the relative positions, implying a continued steady pace. I would ensure that my vehicle is under control and prepared for any sudden movements from the truck.

Prompt:
 What is the your motion process in the series images.

GPT-4V:
 In the series of images, the motion process that seems to be occurring is driving straight.[...]

Figure 39: Green highlights the right answer in understanding, Red highlights the wrong answer in understanding, Yellow highlights the incompetence in performing the task.

Prompt:
[...] these are six photos taken from the front camera of your vehicle for six consecutive seconds. The time description should be marked in the corresponding subgraph.[...], what actions you performed with force, and why you performed these actions?

GPT-4V:
[...] the actions that a driver might have taken in this scenario:

Second 01:Image 01 shows a haul truck ahead on the left side, **moving in the same direction as I am**. **Another haul truck is visible in the distance to the right**. At this point, **I am likely assessing the speed and trajectory of both trucks to ensure safe passage**.

Second 02: the haul truck on **the left (numbered 30) is closer**, and it appears **I have maintained my speed and trajectory**, staying on the right side of the path to **keep a safe distance** from the haul truck. It's important to **monitor the truck's movements to avoid any potential collision**, as such vehicles have **large blind spots** and may not be able to **see smaller vehicles** like mine.

Second 03: **the haul truck is passing by on the left**, and I might have slightly adjusted my position to the right for added safety, giving it ample space. Haul trucks are very large and can create wind gusts that could **affect the stability** of a smaller vehicle.

Second 04:the haul truck (numbered 15) has **moved further ahead on the left**, and I might be preparing to **accelerate slightly as the truck's rear end passes**, to ensure that **I'm not in its blind spot for longer than necessary**.

Second 05:Image 05 shows that **truck number 15 is now ahead**, and I have clearer space in front of me. This would be a good time to **check mirrors for any other vehicles behind me** and to **adjust speed as needed**, now that the immediate obstacle has been safely navigated.

Second 06:,with the **haul truck well ahead**, I would **continue driving at a safe speed[...]**. The path ahead looks clear, so I would **maintain a steady course and speed**, always ready to react if the situation changes.

Prompt:
What is the your motion process in the series images?

GPT-4V:
[...],the consistent position of the haul trucks relative to the viewpoint suggests that the vehicle I am driving is **moving straight forward**. **The distance to the trucks ahead appears to be constant or increasing slightly**, which would be consistent with driving straight while maintaining a safe following distance.

Figure 40: **Green** highlights the right answer in understanding, **Red** highlights the wrong answer in understanding, **Yellow** highlights the incompetence in performing the task.

Prompt:
 This is a time series of four photos taken from the driving recorder.[...]. First, please determine which objects are marked as 1,2 and 3?
GPT-4V:[...], the objects marked as 1, 2, and 3 are as follows:
 Object 1 is consistently marked on a moving **yellow vehicle**, which appears to be **a large mining truck or a similar heavy-duty vehicle**. This vehicle is **moving from the right side of the images to the left**.
 Object 2 is **a stationary road sign** on the right side of the images, indicating some sort of caution or traffic regulation.
 Object 3 is also marked on a vehicle, specifically **a white truck** positioned towards the left side of the images. This truck seems to be stationary throughout the series.
Prompt: What is the motion process of object 1 in the series images?
GPT-4V: The motion process of Object 1, the yellow vehicle, [...]:
 Time=0s: Object 1 is located on the far right side of the image, appearing to move towards the center.
 Time=1s: Object 1 has moved significantly towards the center-left part of the image.
 Time=2s: Object 1 continues its movement leftward and is now almost in the middle of the frame.
 Time=3s: Object 1 has moved further left and is now positioned near the left side of the frame.
 From this sequence, it is evident that Object 1, the yellow vehicle, **is continuously moving from right to left** across the field of view. [...]the vehicle traversing the road in a **straightforward path**. The distance covered and the consistent change in its position relative to stationary objects (like Object 2) confirm this **leftward movement**.

Figure 41: **Green** highlights the right answer in understanding, **Red** highlights the wrong answer in understanding, **Yellow** highlights the incompetence in performing the task.



Prompt:

[...]As a car driver, what happened in the four seconds, what actions you performed, and why you performed the actions you did.

GPT-4V:

Over the four-second interval depicted in the photos:

At Time=0s: As the driver, I would have **approached the curve cautiously**, likely easing off the accelerator to adjust my speed for the snowy conditions.

At Time=1s: I would **continue to steer gently into the curve**, maintaining a steady speed to avoid any sudden movements that could cause a loss of traction.

At Time=2s: I would **hold my steering position steady** through the curve, **continuing at a cautious speed** and ready to apply the brakes gently if needed.

At Time=3s: **Exiting the curve**, I would **ensure the vehicle is stable** and prepare to **adjust my steering to straighten up after the curve**. **The actions are performed to safely navigate the road conditions**, which appear to be snowy and potentially slippery, **reducing the risk** of skidding or losing control of the vehicle.

Prompt:

What is your motion process in the series images?

GPT-4V:

The motion process in the series of images, as observed from the perspective of a car driver whose vehicle's front camera captured these images, appears to be a steady, continuous drive through a snowy and curving road **without any overtaking, turning, or stopping**. **The vehicle is not stationary**; it is progressively **moving along the road** as evidenced by the changing view of **the snow-covered road** and its edges. The consistent distance from the road markings and the environment suggests a smooth, uninterrupted drive along a curved path, with a focus on maintaining control in slippery conditions. **The motion is one of following the curve** while keeping the vehicle stable and well-aligned with the road.

Prompt:

left turn or right turn?

GPT-4V:

In the series of images, the vehicle is making a left turn. This is evident from the curve of the road as it arcs towards the left in the progression of the images from Time=0s to Time=3s. The road's curvature clearly indicates that the vehicle is navigating a **left-hand turn** through the snowy landscape.

Figure 42: **Green** highlights the right answer in understanding, **Red** highlights the wrong answer in understanding, **Yellow** highlights the incompetence in performing the task.

Prompt:

You are a driver, and you need to make a right U-turn into another lane. You are moving at a relatively low speed. Please describe what you observe and what you should do next.



Observation: The first image shows a clear road ahead with no immediate obstacles or heavy traffic. **There is a road sign ahead**, although its details are not visible, and a truck in the distance moving away from the viewpoint.[...]

Action: As a driver preparing for a U-turn, start by **checking rear and side mirrors** to ensure no vehicles are too close behind or beside your vehicle. [...]



Observation: In the second image, the **road begins to curve slightly left**, with a visible junction and a side road to the right indicated by a road sign. [...]

Action: Continue to signal your intention to make the U-turn, and **start slowing down**. **Position your vehicle towards the right of your lane**, preparing for the turn. [...]



Observation: The third image presents a junction where the **road broadens and lane markings** are visible, suggesting designated turning areas. There are **no vehicles** in your immediate path.[...]

Action: **Reduce your speed** further to safely handle the rough road surface and ensure control during the turn. As you **near the point of turning**, **double-check for any oncoming traffic or pedestrians**, adjusting your approach as necessary.



Observation: By the fourth image, you are **mid-turn**, with the road visibly curving around, indicating the **completion of the U-turn**[...].

Action: Keep the vehicle at a **low speed** to **smoothly execute the turn**. [...].After completing the U-turn, **realign your vehicle to the correct lane**, adjust to the appropriate speed, and **cease signaling** as you resume normal driving.

Figure 43: **Green** highlights the right answer in understanding, **Red** highlights the wrong answer in understanding, **Yellow** highlights the incompetence in performing the task.

Prompt:

You are a driver, and you need to overtake the vehicle in front of you while driving at a normal speed. Please describe what you observe, and explain what to do next.



Observation: I see a large construction vehicle (possibly a road roller) ahead on my lane.[...]there are no other vehicles in the opposite lane.

Action: Check rearview and side mirrors to ensure no vehicles are approaching from behind. Turn on the turn signal to indicate a lane change for overtaking.



Observation: The construction vehicle continues on the same speed and path. The opposite lane remains clear, providing a good opportunity for overtaking.

Action: Perform a quick shoulder check to eliminate any blind spots before beginning to change lanes. Begin steering into the opposite lane to start the overtaking maneuver.



Observation: I am now parallel to the construction vehicle, occupying the opposite lane. There are no vehicles approaching from the opposite direction, ensuring a safe pass.

Action: Accelerate smoothly to pass the construction vehicle more quickly and efficiently.



Observation: I have successfully passed the construction vehicle and there is sufficient space in front of it to return to my original lane.

Action: Turn off the turn signal. Continue driving at a normal speed, maintaining a safe distance from the vehicle I just overtook and monitoring the road ahead for any new changes in traffic conditions.

Figure 44: Green highlights the right answer in understanding, Red highlights the wrong answer in understanding, Yellow highlights the incompetence in performing the task.

Prompt:

[...] You see this mining scene and you need to find the road and get out of this mining area. Please tell where is the road ? and which direction do you want to go?



Observation: The image again shows heavy mining equipment on the right, with the sun causing lens flare [...].

Action: The image again shows heavy mining equipment on the right, with the sun causing lens flare. The ground is muddy with tire tracks leading past the equipment, more to the right side of the photo. [...].



Observation: The image shows a large piece of yellow mining equipment positioned on the right. The tire tracks seem to lead to the right [...].

Action: To exit the mining area, I would drive slowly and follow the most well-defined tire tracks, which lead to the right past the mining equipment. It is important to maintain a low speed [...].



Observation: In the image, the mining equipment is on the left side. [...] The tire tracks [...] continue towards the right side of the frame and past the equipment. The area straight ahead [...].

Action: I would continue at a low speed, staying to the right of the mining equipment, which is the consistent path indicated by the tire tracks. [...] I would keep an eye out for any signs or personnel who could provide directions, and if in doubt, I would stop at a safe distance from the operations to ask for the best way out.



Observation: [...] heavy equipment now to the left of the frame. There are visible cables and some small objects like cones on the ground. The tire tracks lead away from the equipment and slightly to the left, suggesting a road or pathway used by other vehicles. [...].

Action: I would continue driving at a low speed, steering slightly to the left, away from the equipment and following the tire tracks that appear to be heading in that direction. [...] Maintaining a safe distance from any cables or equipment is crucial to prevent damage to both the vehicle. [...].

Figure 45: Green highlights the right answer in understanding, Red highlights the wrong answer in understanding, Yellow highlights the incompetence in performing the task.

Prompt:

[...]you're driving at a very low speed, you want to turn left and look for a good spot to park. Please tell me your route.



Observation: The initial approach shows a clear path ahead with ample space on the left to park.[...].

Action: Signal left, check mirrors and over the shoulder for safety, and then steer the vehicle into the open area on the left. Choose a spot that is flat and away from any thoroughfares or heavy machinery, park the vehicle, and apply the parking brake.



Observation: As I get closer, the space on the left still appears clear, [...].

Action: Maintain low speed and signal left, continue to check mirrors and over the shoulder for moving equipment or personnel, and then guide the vehicle towards a spot that is safe and does not obstruct any operational paths.



Observation: Even closer now, it's clear that the left side has equipment[...], there is still space available for parking

Action: Continue signaling left, keep an eye on the mining operation to ensure it's safe to park, and once a suitable location is confirmed to be clear of any possible operations or traffic, park the vehicle and set the parking brake.



Observation: The final image provides a close-up view of the mining vehicle, which indicates active loading or unloading operations.[...]

Action: Signal left, slow down further due to the proximity of the mining operations, ensure that the chosen parking spot is at a safe distance from the operation, and that it's an area that won't interfere with the mining activity. Once parked, apply the parking brake.

Figure 46: Green highlights the right answer in understanding, Red highlights the wrong answer in understanding, Yellow highlights the incompetence in performing the task.

Prompt:

[...]you're driving at a very low speed, you want to turn left and look for a good spot to park. Please tell me your route.



Observation: The image depicts a single large, yellow mining truck, parked to the left side of a dirt track. The truck appears to be in the process of dumping or having just finished dumping its load.[...].

Action: I would maintain a very low speed while approaching the main road. Before proceeding, I would check both directions for traffic or any signals. [...]I would gently accelerate and smoothly merge onto the main road, [...].



Observation: The image shows a mining site with no visible vehicles, indicating less activity. The main road ahead has various signs, suggesting it is the same location at a different time. [...]

Action: As the driver, I would continue at a low speed [...]. I would scan for any signs or signals[...]. Before merging onto the main road, I would ensure it is safe to proceed. Once clear, I would accelerate and join the main road. [...].



Observation: The image shows a large mound of earth near a roadway in a mining area, potentially obstructing visibility. There are no visible vehicles or personnel, but the tire tracks suggest frequent heavy vehicle activity.

Action: I would slow down and use the vehicle's horn to signal my approach. Before merging onto the main road, I would stop to check both directions for traffic. Once it's clear, I would navigate around the mound[...] merge onto the main road[...].



Observation: The scene depicts a loaded haul truck on a main road within a busy mining site, surrounded by active machinery and vehicles

Action: Now on the main road, I would continue at a cautious speed, observing nearby vehicles and equipment. I'd keep a safe distance from the truck ahead, adhere to site traffic rules, and use signals for all maneuvers, maintaining high alertness to ensure safety in this high-traffic area.

Figure 47: Green highlights the right answer in understanding, Red highlights the wrong answer in understanding, Yellow highlights the incompetence in performing the task.

References

- [1] Zhengxiao Du, Yujie Qian, Xiao Liu, Ming Ding, Jiezhong Qiu, Zhilin Yang, and Jie Tang. Glm: General language model pretraining with autoregressive blank infilling. In *Proceedings of the 60th Annual Meeting of the Association for Computational Linguistics (Volume 1: Long Papers)*, pages 320–335, 2022.
- [2] Chaoyou Fu, Renrui Zhang, Haojia Lin, Zihan Wang, Timin Gao, Yongdong Luo, Yubo Huang, Zhengye Zhang, Longtian Qiu, Gaoxiang Ye, et al. A challenger to gpt-4v? early explorations of gemini in visual expertise. *arXiv preprint arXiv:2312.12436*, 2023.
- [3] Google. <https://gemini.google.com>, 2024.
- [4] Haonan Guo, Xin Su, Chen Wu, Bo Du, Liangpei Zhang, and Deren Li. Remote sensing chatgpt: Solving remote sensing tasks with chatgpt and visual models. *arXiv preprint arXiv:2401.09083*, 2024.
- [5] Gyeong-Geon Lee, Ehsan Latif, Lehong Shi, and Xiaoming Zhai. Gemini pro defeated by gpt-4v: Evidence from education. *arXiv preprint arXiv:2401.08660*, 2023.
- [6] Yuchen Li, Luxi Li, Zizhang Wu, Zhenshan Bing, Yunfeng Ai, Bin Tian, Zhe Xuanyuan, Alois Christian Knoll, and Long Chen. Miningllm: Towards mining 5.0 via large language models in autonomous driving and smart mining. *IEEE Transactions on Intelligent Vehicles*, 2024.
- [7] Yuchen Li, Luxi Li, Zizhang Wu, Zhenshan Bing, Zhe Xuanyuan, Alois Christian Knoll, and Long Chen. Unstrprompt: Large language model prompt for driving in unstructured scenarios. *IEEE Journal of Radio Frequency Identification*, 2024.
- [8] OpenAI. <https://chat.openai.com>, 2024.
- [9] OpenAI. Chatgpt can now see, hear, and speak. <https://openai.com/blog/chatgpt-can-now-see-hear-and-speak>, 2024.
- [10] OpenAI. Gpt-4v(ision) technical work and authors. <https://openai.com/contributions/gpt-4v>, 2024.
- [11] Yongxin Shi, Dezhi Peng, Wenhui Liao, Zening Lin, Xinhong Chen, Chongyu Liu, Yuyi Zhang, and Lianwen Jin. Exploring ocr capabilities of gpt-4v (ision): A quantitative and in-depth evaluation. *arXiv preprint arXiv:2310.16809*, 2023.
- [12] Siyu Teng, Xuan Li, Yuchen Li, Lingxi Li, Zhe Xuanyuan, Yunfeng Ai, and Long Chen. Scenario engineering for autonomous transportation: A new stage in open-pit mines. *IEEE Transactions on Intelligent Vehicles*, 2024.
- [13] Hugo Touvron, Louis Martin, Kevin Stone, Peter Albert, Amjad Almahairi, Yasmine Babaei, Nikolay Bashlykov, Soumya Batra, Prajjwal Bhargava, Shruti Bhosale, et al. Llama 2: Open foundation and fine-tuned chat models. *arXiv preprint arXiv:2307.09288*, 2023.
- [14] Licheng Wen, Xuemeng Yang, Daocheng Fu, Xiaofeng Wang, Pinlong Cai, Xin Li, MA Tao, Yingxuan Li, XU Linran, Dengke Shang, et al. On the road with gpt-4v (ision): Explorations of utilizing visual-language model as autonomous driving agent. In *ICLR 2024 Workshop on Large Language Model (LLM) Agents*.
- [15] Wenhao Wu, Huanjin Yao, Mengxi Zhang, Yuxin Song, Wanli Ouyang, and Jingdong Wang. Gpt4vis: What can gpt-4 do for zero-shot visual recognition? *arXiv preprint arXiv:2311.15732*, 2023.
- [16] Yang Wu, Shilong Wang, Hao Yang, Tian Zheng, Hongbo Zhang, Yanyan Zhao, and Bing Qin. An early evaluation of gpt-4v (ision). *arXiv preprint arXiv:2310.16534*, 2023.