
SkySenseGPT: A Fine-Grained Instruction Tuning Dataset and Model for Remote Sensing Vision-Language Understanding

Junwei Luo
Wuhan University
luojunwei
@whu.edu.cn

Zhen Pang
Wuhan University
pangzhen
@whu.edu.cn

Yongjun Zhang
Wuhan University
zhangyj
@whu.edu.cn

Tingzhu Wang
Wuhan University
tingzhu.wang
@whu.edu.cn

Linlin Wang
Wuhan University
wangll
@whu.edu.cn

Bo Dang
Wuhan University
bodang
@whu.edu.cn

Jiangwei Lao
Ant Group
wenshuo.ljw
@antgroup.com

Jian Wang
Ant Group
bobblair.wj
@antgroup.com

Jingdong Chen
Ant Group
jingdongchen.cjd
@antgroup.com

Yihua Tan
Huazhong University of
Science and Technology
yhtan@hust.edu.cn

Yansheng Li*
Wuhan University
yansheng.li
@whu.edu.cn

Abstract

Remote Sensing Large Multi-Modal Models (RSLMMs) are developing rapidly and showcase significant capabilities in remote sensing imagery (RSI) comprehension. However, due to the limitations of existing datasets, RSLMMs have shortcomings in understanding the rich semantic relations among objects in complex remote sensing scenes. To unlock RSLMMs' complex comprehension ability, we propose a large-scale instruction tuning dataset FIT-RS, containing 1,800,851 instruction samples. FIT-RS covers common interpretation tasks and innovatively introduces several complex comprehension tasks of escalating difficulty, ranging from relation reasoning to image-level scene graph generation. Based on FIT-RS, we build the FIT-RSFG benchmark. Furthermore, we establish a new benchmark to evaluate the fine-grained relation comprehension capabilities of LMMs, named FIT-RSRC. Based on combined instruction data, we propose SkySenseGPT, which achieves outstanding performance on both public datasets and FIT-RSFG, surpassing existing RSLMMs. We hope the FIT-RS dataset can enhance the relation comprehension capability of RSLMMs and provide a large-scale fine-grained data source for the remote sensing community. The dataset will be available at <https://github.com/Luo-Z13/SkySenseGPT>.

1 Introduction

Benefiting from the recent rapid advancements and evolution of Large Language Models (LLMs) [1, 2], the capabilities of Large Multi-Modal Models (LMMs) [3, 4, 5, 6, 7, 8, 9, 10] have significantly improved, yielding notable progress. Based on various large-scale visual-language datasets [11, 12, 13, 14, 15, 16], existing general LMMs have demonstrated impressive capabilities in multiple tasks, including handling intricate tasks like complex reasoning [7], optical character recognition

*Corresponding author.

Table 1: Comparison with existing remote sensing instruction tuning datasets. “From Scratch” means collecting **all images** from scratch instead of combining public datasets. “Fine-Grained” means whether the relationships are fine-grained, and explicitly used in dataset and evaluation.

Dataset	From Scratch	Fine-Grained	Total Sample	Tasks
RSICap [23]	×	×	2.6k	Image Caption
H ² RSVLM-SFT [24]	×	×	180k	Image Caption, VQA, Multi-Label Scene Classification, Visual Grounding, other basic tasks
GeoChat [25]	×	×	318k	Image Caption, Region Caption, VQA, Scene Classification, Visual Grounding, Object Detection, Grounding Description, Multi-Task Conversation
MMRS [26]	×	×	1005k	Image Caption, Region Caption, VQA, Scene Classification, Visual Grounding, Object Detection, Multi-Task Conversation
SkyEye-968k [27]	×	×	968k	Image Caption, VQA, Scene Classification, Visual Grounding, UAV Video Caption, Phrase Grounding, Multi-Task Conversation
LHRS-Instruct [28]	×	×	81.8k	Image Caption, VQA, Scene Classification, Visual Grounding, Multi-Task Conversation
FIT-RS (Ours)	✓	✓	1800.8k	Image Caption, Region Caption, VQA, Multi-Label Scene Classification, Object Detection, Multi-Task Conversation Relation Detection, Relation Reasoning, Object Reasoning, Region-Level SGG, Image-Level SGG

(OCR) [17, 18], scene graph generation (SGG) [19], and so on. Moreover, LMMs have been extended to various other fields like medical assistance [20] and autonomous driving [21, 22].

Intelligent interpretation of remote sensing images (RSIs) is crucial and meaningful. It provides valuable information for applications [29, 30]. Some studies collect remote sensing-specific image-text datasets [31, 32, 33, 34] from open-source geographic data, incorporating basic remote sensing knowledge into models. Furthermore, existing works [23, 25, 26, 27, 28, 24] propose instruction tuning datasets that encompass various downstream interpretation tasks, to obtain comprehensive Remote Sensing Large Multi-Modal Models (RSLMMs). To enhance the model’s interpretation accuracy, several region-level comprehension tasks [26, 27] are introduced, and some datasets design simple templates to get basic spatial relationships among targets [25]. However, when facing complex scenes with numerous targets, they are far from performing **fine-grained** comprehension. “Fine-grained” refers to accurately describing the fine-grained semantic relationships among targets like “driving in the same lane with”, rather than the simple rule-based relationships like “on the left of”.

Considering the above issues, we construct a large-scale fine-grained instruction tuning dataset, named FIT-RS (Remote Sensing Fine-Grained Instruction Tuning), which contains **1,800,851** high-quality instruction samples, aiming at enhancing the fine-grained comprehension ability of RSLMMs. As illustrated in Table 1, FIT-RS outperforms existing datasets in multiple aspects. Specifically, FIT-RS not only covers high-quality basic comprehension tasks, such as detailed image caption with an average length of **619.21**, but also contains several novel complex comprehension tasks. Based on the tasks in FIT-RS, we further establish the FIT-RSFG (Remote Sensing Fine-Grained) benchmark.

Additionally, we establish the first benchmark to evaluate the remote sensing relation comprehension ability of LMMs, named FIT-RSRC (Remote Sensing Relation Comprehension). Following the mode of popular benchmarks in the general field, FIT-RSRC contains multiple-choice questions and adopts the CircularEval strategy [35, 19]. Moreover, FIT-RSRC features high-quality distractor options based on commonsense word lists created by experts and GPT-4, which increase the diversity and fairness of the benchmark. Our contributions can be concluded as follows:

- A large-scale instruction tuning dataset, FIT-RS, is proposed, which contains over 1800k samples, covering basic interpretation tasks and novel complex comprehension tasks. It aims to enhance

RSLMMs’ ability to understand complex scenes, particularly by improving their perception of object relations through tasks such as relation reasoning and scene graph generation.

- We introduce SkySenseGPT, a comprehensive RSLMM that performs excellently on public remote sensing datasets and is capable of handling various complex comprehension tasks.
- We propose the first benchmark for evaluating LMMs’ relation comprehension ability on remote sensing scenes, named FIT-RSRC. It includes high-quality distractor options derived from commonsense word lists, as well as unanswerable questions. Our proposed SkySenseGPT achieves an overall accuracy of 55.5% in FIT-RSRC, surpassing existing LMMs and RSLMMs.

2 Related Work

2.1 Complex Comprehension Tasks of General Large Multi-Modal Models

Existing LMMs acquire powerful comprehension abilities from large-scale, high-quality multimodal data from natural domains. In particular, the introduction of scene graph data [12, 36, 15] allows general LMMs to carry out fine-grained tasks. For example, Pink [37] introduces the referential comprehension task, enabling models to accomplish tasks like visual relation reasoning and visual spatial reasoning. All-Seeing project v2 [19] proposes a whole-image scene graph generation task and introduces CRPE benchmark to evaluate LMMs’ object recognition and relation comprehension abilities. These complex comprehension tasks involve modeling and evaluating explicitly annotated relationships between targets, enhancing fine-grained understanding of the images.

2.2 Large Multi-Modal Models in Remote Sensing

Existing RSLMMs [23, 25, 26, 27, 28, 24] have contributed to conversational understanding of RSIs, covering many basic visual-language downstream tasks. To strengthen RSLMMs’ precise interpretation ability, H²RSVLM [24] focuses on the inevitable “hallucination” problem and proposes the RSSA dataset to enhance the self-awareness capability of RSLMMs. Additionally, some works propose region-level comprehension tasks. For example, Geochat proposed grounded image captioning [25], SkyEyeGPT [27] introduces the phrase grounding task. However, existing works apply simple templates to create relationships, resulting in inaccurate relationships, and can not capture complex relationships related to the targets’ working or motion states. Such complex relationships are crucial for the fine-grained understanding of the scene.

3 The FIT-RS Dataset

Considering the rich semantic relationships among entities in complex remote sensing scenes, we aim to enhance the fine-grained comprehension capabilities of RSLMMs through instruction tuning, thus constructing the FIT-RS dataset. The overview of the FIT-RS is shown in Figure 1. In the following sections, we will introduce the data collection and processing, the task definitions and creation in FIT-RS, and the development of the FIT-RSRC benchmark.

3.1 Data Collection and Processing

First, we collect large-size very-high-resolution (VHR) RSIs worldwide and manually annotate them with detailed scene graph labels, forming the RSG dataset [38]. These images cover multiple complex semantic scenarios (e.g., airports, dams, and ports), with the sizes ranging from 512×768 to $27,860 \times 31,096$ pixels. Our FIT-RS dataset is an extension of RSG and contains more than 400,000 triplets and over 210,000 objects with rotated bounding boxes (RBoxes) in 1,273 RSIs. It includes 48 categories of important targets and 58 categories of high-value semantic relationships. Specifically, the semantic relationships are defined into 8 major categories: “*distance warning*”, “*spatial topology*”, “*functional description*”, “*circuit layout*”, “*movement status*”, “*emission status*”, “*construction status*” and “*parking status*”, which contain 58 subcategories. These deeply characterize the target in context. Within the scenes, diverse objectives share rich inter-class and intra-class relationships, furnishing foundational support for fine-grained scene comprehension. Due to the limited resolution of existing image-text visual encoders [39], we employ the common-used cropping strategy [40] to process large-size images. Using a sliding window of 512×512 pixels with a

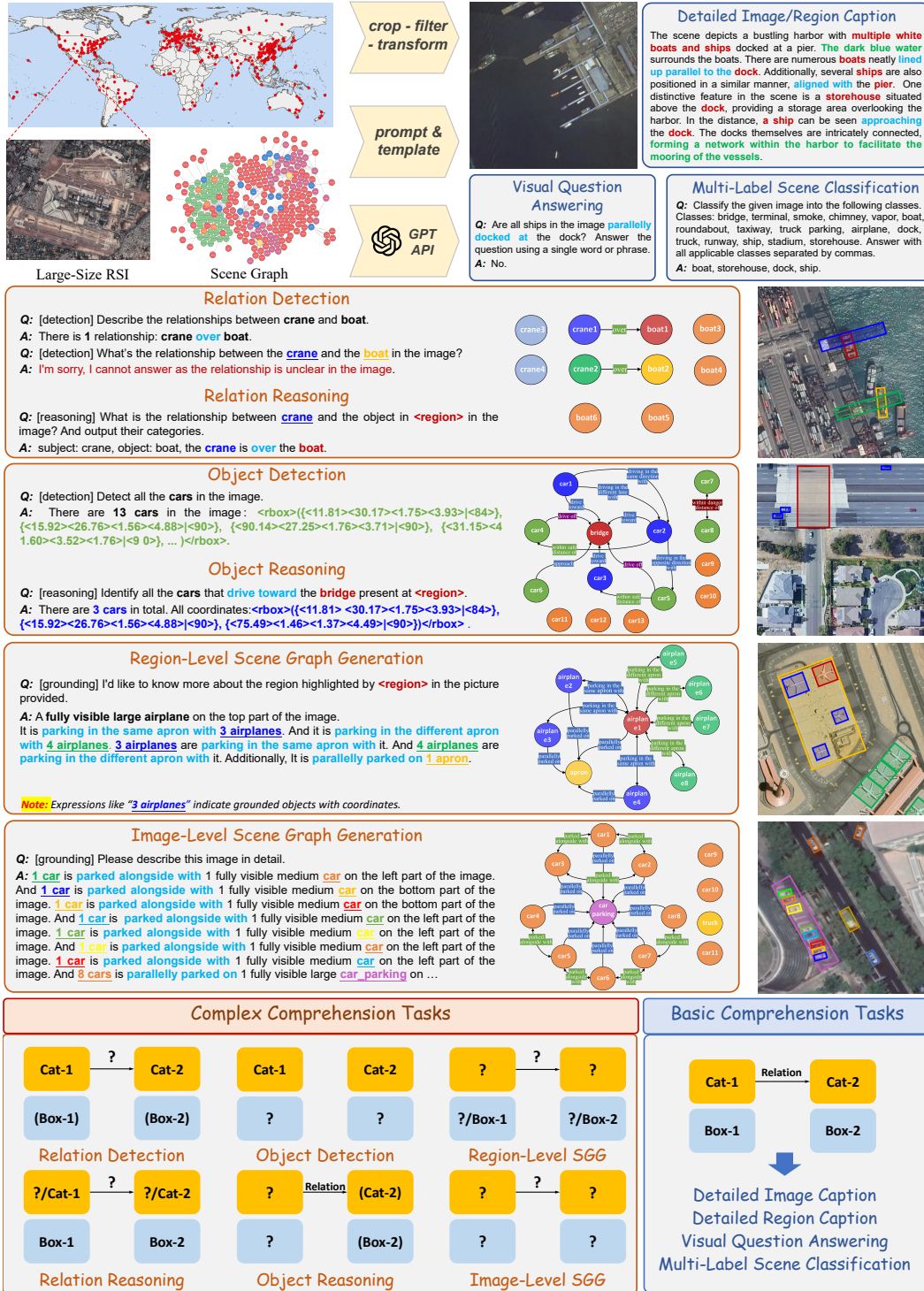


Figure 1: Overview of the FIT-RS dataset. The upper-right and middle parts of the figure display examples of each task. The **bold underline** indicates the category and bounding boxes of the targets, i.e., target grounding. The below part showcases the design approach for each task, basic comprehension tasks are based on original scene graph labels, while complex comprehension tasks are formed as a set of progressively complex tasks. The “?” represents the content that needs to be output by the model, and the “()” indicates the content that will be randomly provided in the input.

100-pixel overlap, original large-size RSIs are cropped into patches. Then we filter targets and relationships using a completeness threshold, obtaining 82,532 valid image patches.

As shown in the below part of Figure 1, in the scene graph, when considering object location, the triplets can be expressed as: $\langle \text{subject-box}, \text{relation}, \text{object-box} \rangle$. These elements form the foundation for understanding the interactive relationships among objects. However, it is difficult for RSLMMs to directly understand the entire scene graph. To better explore the model’s fine-grained understanding capabilities, we tailor a series of instruction following tasks grounded on the above fundamental elements. For **basic comprehension tasks**, we construct the instruction from all scene graph information. For **complex comprehension tasks**, we adjust the known elements in the input questions and ask the model to provide the unknown elements. This approach allows the creation of a set of progressively complex tasks, thereby fostering LMMs’ fine-grained understanding of intricate remote sensing scenarios. Table 2 shows the details of samples within the FIT-RS dataset.

Table 2: Details of instruction tuning samples in FIT-RS. The abbreviations and their full meanings are as follows: IC: image caption, RC: region caption, VQA: visual question answering, SC: scene classification, CC: complex comprehension, MT: multi-turn conversation.

Task Type	Task	Sample Number
IC	Detailed Image Caption	82532
RC	Detailed Region Caption	90744
VQA	Visual Question Answering	498565
SC	Multi-Label Scene Classification	165074
CC	Relation Detection	181799
	Relation Reasoning	124496
	Object Detection	140626
	Object Reasoning	295395
	Region-Level Scene Graph Generation	93199
	Image-Level Scene Graph Generation	62945
MT	Multi-Turn/Task Conversation	65476

3.2 Data Construction for Basic Comprehension Tasks

Similar to common remote sensing visual-language tasks, we construct several basic comprehension tasks. However, our distinction lies in improving the quality and richness of the instructions by making full use of fine-grained relationships.

- Detailed Image & Region Caption.** Benefiting from the scene graph’s high-quality detailed annotation relations among objects, we are capable of obtaining in-depth portrayals of images. The **Region Caption** task follows the subsequent region-level SGG but removes the bounding boxes. For the detailed **Image Caption** task, the generation pipeline is as follows.
 - First, we extract valid triplets from the patches after cropping as the foreground information.
 - Then we use the efficient TinyLLaVA-3.1B [41] to swiftly generate concise background descriptions for numerous RSIs.
 - Finally, we combine them as the prompt to obtain detailed and fluent sentences using GPT-4/GPT-3.5 [1]. In this way, we obtain 82,532 image-caption pairs in total, with 19,874 by GPT-4 and 62,658 by GPT-3.5, the average character length of the caption generated by GPT-4 is **892.66** and the overall average length is **619.21**, significantly surpassing existing remote sensing image-text datasets (e.g., RS5M [31]: 87, SkyScripts [32]: 56, HqDC-1.4M [24]: 369).
- Visual Question Answering.** Benefiting from the rich relationships among objects, we can perform more fine-grained Visual Question Answering. Compared to conventional VQA tasks, we have also introduced relation-based question answering.

Specifically, we design 4 types of questions as follows. (i) **Presence Questions.** These inquiries address the existence of a specific category. We balance positive and negative responses to avoid an overabundance of negative answers. (ii) **Comparison Questions.** We follow the existing datasets [42] to compare the quantities of two categories. (iii) **Count Questions.** We design

single-category counting questions and introduce relational constraints, asking for the number of a specific triplet in the image. (iv) **Relation Questions.** We design questions targeting the diversity of relationships. We select one *subject-object* category pair to inquire about the existence of a specific relation or choose a triplet to question whether the uniqueness of that relationship is satisfied. In summary, the VQA tasks in FIT-RS are more detailed compared to existing datasets and more thoroughly test RSLMMs’ fine-grained image understanding ability.

- **Multi-Label Scene Classification.** We first manually classify original RSIs into 10 main scene categories. Subsequently, we design quantity-based filtering rules to select the primary target categories from the image patches, which serve as secondary class labels in a multi-label context. The final scene classification task contains two types of instructions: single-label scene classification and multi-label target classification.

3.3 Data Construction for Complex Comprehension Tasks

Fined-grained scene comprehension ability is important for RSLMMs while existing datasets only provide limited comprehension tasks, e.g., visual grounding and region caption. We further explore more challenging tasks besides the above basic tasks. Specifically, to make full use of the triplets $\langle \text{subject}, \text{relation}, \text{object} \rangle$ in the scene graph, we set up a series of complex comprehension tasks, focusing sequentially on relation understanding, subject/object comprehension, and overall triplet interpretation, as illustrated in the lower part of Figure 1. Next, we provide a detailed introduction to these complex comprehension tasks.

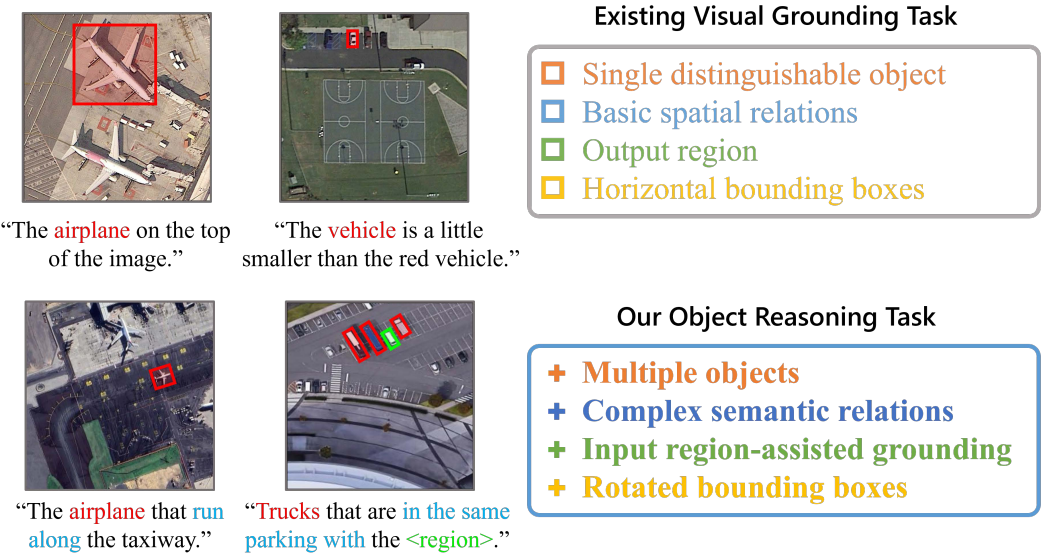


Figure 2: Comparison between traditional remote sensing visual grounding task and our proposed fine-grained object reasoning task.

- **Relation Detection & Reasoning.** Benefiting from the precisely annotated rich semantic relations in the scene graph, we designed two tasks to enhance the RSLMM’s perception of visual relations among targets. From the categories and locations of subjects and objects, we randomly select partial information as incomplete input. The Relation Detection task requires the model to output only the relations among the entities. The Relation Reasoning task additionally requires the model to output the categories of the subject and object. The relation is marked by $\langle \text{rel} \rangle \langle / \text{rel} \rangle$.
- **Object Detection & Reasoning.** These two tasks involve region-based understanding and outputs. Considering the precision of RBoxes [43, 44, 45], we employ the “oc” definition to represent precise RBoxes, and use special tag $\langle \text{rbox} \rangle$ to the location of entities in the format: $\langle \text{rbox} \rangle (\langle \text{cx} \rangle \langle \text{cy} \rangle \langle \text{w} \rangle \langle \text{h} \rangle | \langle \text{angle} \rangle) \langle / \text{rbox} \rangle$. Here, the coordinates are normalized to [0.00, 100.00] with two decimal places, and the angle is represented as an integer in degrees. (i) **Object Detection** aims for the model to detect and output all coordinates of a specific category. (ii) **Object Reasoning** is more challenging: give a specific relation and random categories and locations as

the query, the model is required to output the categories and locations of all targets that meet the conditions. This task supports region input and relation queries, like “Provide the coordinates of all airplanes that are *<rel>parallelly parked on</rel>* the apron present at *<region>* in the image.”, assisting users in achieving more precise object interpretation. As illustrated in Figure 2, our object reasoning task offers certain advantages compared to traditional remote sensing visual grounding task [46].


- **Region-Level & Image-Level Scene Graph Generation.** These two tasks are relatively the most challenging, aiming to explore the upper boundary of RSLMMs’ fine-grained understanding capabilities. (i) **Region-Level SGG** requires the model to describe the target’s relative size, position, and visibility based on the input area, then generate all related triplets, using “it” to refer to the target; (ii) **Image-Level SGG** involves directly generating scene graphs for the whole image, with isolated targets that have no relationships being appended to the answer in the format of object detection. Grounded targets are represented as *<ref>target</ref><rbox>box</rbox>*.

For all the aforementioned tasks, we construct corresponding negative samples, which are instructions to refuse to answer when it comes to background images, to enhance the stability of the model. Templates for all complex comprehension tasks and negative sample responses can be found in the Appendix. Additionally, we randomly mix different tasks to create multi-turn conversation data.

3.4 Evaluation of Remote Sensing Relation Comprehension

Given the current lack of a publicly available benchmark for comprehensive and quantitative evaluation of existing LMMs in remote sensing relation understanding, we propose the FIT-RSRC (Remote Sensing Relation Comprehension) benchmark. It is designed in the form of single-choice questions, containing four different types of questions and high-quality distractor options as in Figure 3. Following the mainstream general benchmark, FIT-RSRC employs CircularEval [35] as the evaluation strategy to enhance fairness.

Question about Relationship




Question: What are the relationships between the airplane and the airplane in the image?

A. The airplane is **running along the same taxiway** with the airplane. The airplane is parked alongside with the airplane.
 B. The airplane is **parking in the same apron with** the airplane. The airplane is **parked alongside with** the airplane.
 C. The airplane is parked alongside with the airplane. The airplane is **running along the different taxiway with** the airplane.
 D. The airplane is **within danger distance of** the airplane. The airplane is parked alongside with the airplane.
 E. The airplane is parking in the same apron with the airplane. The airplane is **within danger distance of** the airplane.

Ground Truth: B

Question about Subject




Question: What is driving in the opposite direction with the car in the image?

A. The car is driving in the opposite direction with the car.
 B. The ship is driving in the opposite direction with the car.
 C. The truck is driving in the opposite direction with the car.
 D. The boat is driving in the opposite direction with the car.

Ground Truth: A

Question about Existence




Question: Which of the following triplets is evidently present in the image?

A. The truck is isolatedly parked on the apron.
 B. The tank is around the soccer ball field.
 C. The goods yard is adjacent the crane.
 D. The car is in the different parking with the car.

Ground Truth: D

Question with Negative Answer



Question: What is the relationship between the ship and the toll gate in the image?

A. The ship is away from the toll gate.
 B. Sorry, the relationship is unclear.
 C. The ship is approach the toll gate.
 D. The ship is pass across the toll gate.

Ground Truth: B

Figure 3: Some examples in our proposed FIT-RSRC. FIT-RSRC contains 4 types of questions and adopts the CircularEval strategy, with high-quality distractor options (from expert commonsense word lists set) and unanswerable questions.

To ensure the high quality of distractors, all incorrect options are generated within the scope of a preset commonsense word list, which is created by GPT-4 in conjunction with expert manual screening. This ensures that incorrect options that can be judged solely by commonsense expressions, such as “*taxiway is running along the storehouse*”, do not occur. As shown in the first example in Figure 3, each sample in our benchmark consists of one correct option and three distractors. If the correct answer contains multiple relationships, the length of the incorrect answer will be kept equal to it. At the same time, the wrong options may incorporate correct content to improve the quality of the distractors. Moreover, to assess both the veracity of the models and their robustness against negative

images, we have incorporated unanswerable answers, thus incorporating the LMMs’ capability to hallucinate negative instances into our quantitative evaluation.

4 The SkySenseGPT Model

The architecture SkySenseGPT follows mainstream LMMs, composed of a visual encoder, i.e. CLIP-ViT-L14 [39] with a resolution of 336×336 , a multilayer perceptron (MLP) as the multi-modal projector, and an LLM (Vicuna-v1.5 [47]). Input images are resized to 504×504 pixels following the Geochat [25]. And we follow LLaVA-v1.5 [7] to get the pre-trained MLP projector. For the instruction tuning stage, we freeze the vision encoder, finetune the projector, and adopt LoRA [48] to finetune the LLM.

We split the FIT-RS dataset into train, val, and test sets with a ratio of 6:2:2. We use the train-val set for instruction tuning, and considering the efficiency of LMM inference, we randomly sample a portion from the test set for evaluation. In this way, we obtained 1415k instruction samples for training. Furthermore, we additionally collect existing public datasets and transform them into the final instruction tuning data for training. Specifically, we collected 3 scene classification datasets (NWPU [49], UCM [50], and RSITMD [51]), 3 VQA datasets (EarthVQA [52], Floodnet-VQA[53], and RSVQA-LR [42]), and 3 object detection datasets (DOTA-v2.0 [40], DIOR [54], and FAIR1M [55]) to enrich the instruction dataset. This part of the additional data contains 365k samples. Detailed information can be found in the Appendix.

5 Experiments

In this section, we present the experimental results of the FIT-RSFG benchmark based on the FIT-RS dataset and the FIT-RSRC benchmark. Moreover, we conduct generalization experiments with SkySenseGPT using existing public datasets. All experiments are conducted in 4 NVIDIA A100 GPUs (40G). The specific details for all test sets can be found in the Appendix.

5.1 Benchmarks

We employ existing mainstream models to evaluate all the tasks in the FIT-RS dataset, creating the FIT-RSFG benchmark. To construct the FIT-RSRC benchmark, we extensively evaluate various LMMs and RSLMMs, demonstrating FIT-RSRC’s reliability and ease of generalization.

Table 3: Result of the baseline models on the test set of each task in FIT-RS. Both zero-shot results and fine-tuning results are reported. “ZS” indicates the zero-shot setting and “FT” indicates the fine-tuning setting. “Failed” indicates that due to the gap between instruction formats or the model’s lack of capability, the results could not be properly evaluated.

Task Type	Task	Metric	LLaVA1.5-7B (ZS)	GeoChat (ZS)	SkySenseGPT (FT)
IC	Detailed Image Caption	BLEU-1	15.38	8.79	27.31
RC	Detailed Region Caption	BLEU-1	14.70	14.55	75.82
VQA	VQA	Ave Acc	58.59	53.47	79.76
SC	Multi-Label	Scene Acc	56.18	42.27	82.23
	Scene Classification	Obj F1-Score	12.84	14.95	71.43
CC	Relation Detection	F1-Score	Failed	Failed	88.68
	Relation Reasoning	F1-Score	Failed	Failed	74.33
	Object Detection	mAP	Failed	6.13	27.40
	Object Reasoning	mAP	Failed	Failed	5.71
	Region-Level SGG	Recall	Failed	Failed	17.01
	Image-Level SGG	Recall	Failed	Failed	9.60
MT	Multi-Turn/Task Conv	GPT-eval	2.74	3.64	6.60

5.1.1 FIT-RSFG Benchmark

To construct the FIT-RSFG benchmark, we employ LLaVA-v1.5 [7] and Geochat [25] as our baseline models and evaluate SkySenseGPT for fine-tuning results. We adopt the common metric mAP [30] with an IoU threshold of 0.25 for tasks related to target localization. For SGG tasks, we adopt the recall [56, 57] and mean recall metrics [58, 59]. We employ GPT-3.5 to get GPT-eval scores, which range from 0 to 10. The results are shown in Table 3. After fine-tuning, the model can handle complex tasks, showing a clear improvement compared to the baseline methods. The detailed results can be found in the Appendix.

5.1.2 FIT-RSRC Benchmark

Due to the conciseness of the single-choice format, we evaluate several general-domain LMMs, including LLaVA-1.5-7B [7], LLaVA-HR-7B [60], and TinyLLaVA [41] that we used in constructing image descriptions. We also evaluate currently open-sourced RSLMM like GeoChat [25] on the FIT-RSRC.

Table 4: Accuracy of LMMs on the FIT-RSRC, employing CircularEval strategy. “TL” stands for cross-task transfer learning, which indicates that the model has been exposed to images from the same source training set, but has not encountered this specific type of task before.

Method	Setting	Subject	Object	Relation	Existence	Ave. Acc
LLaVA-1.5-7B [7]	ZS	6.4	11.2	21.0	7.8	11.6
TinyLLaVA [41]		22.0	18.0	12.0	55.6	26.9
LLaVA-HR-7B [60]		7.8	13.4	32.6	47.8	25.4
GeoChat [25]		7.6	8.6	25.6	45.6	21.9
SkySenseGPT	TL	25.2	54.0	50.4	92.2	55.5

The results are shown in Table 4. Based on the results, existing LMMs generally showcase a good ability to identify the presence or absence of triplets, indicating their basic capability to recognize objects in remote sensing scenes. However, when it comes to fine-grained understanding related to object relationships, the performance of existing models is generally poor. It is worth noting that LLaVA-HR achieves high accuracy in the zero-shot setting, indicating that high-resolution input is significant for the fine-grained understanding of RSIs. Despite being set up for cross-task transfer learning, SkySenseGPT demonstrates a better ability to recognize relationships than the other models.

5.2 Generalization Experiments

Table 5: Comparison of RSLMMs on public datasets. For the VQA datasets, similar to prior works [23, 25, 24], we omit area and count questions during evaluation.

Task	Setting	Dataset	Metric	Geo-Chat [25]	LHRS-Bot [28]	H ² RS VLM [24]	SkySense GPT
Scene Classification	ZS	SIRI-WHU	Acc	66.63	62.66	<u>68.50</u>	74.75
		AID	Acc	72.03	<u>91.26</u>	89.33	92.25
		WHU-RS19	Acc	86.47	93.17	<u>97.00</u>	97.02
		AID-multi	F1-Score	46.55	-	-	47.97
VQA	ZS	RSVQA-HR	Pre. Acc	58.45	-	<u>65.00</u>	69.14
			Comp. Acc	83.19	-	<u>83.70</u>	84.14
			Avg. Acc	70.82	-	<u>74.35</u>	76.64
	FT	RSVQA-LR	Rural. Acc	<u>91.09</u>	89.07	88.00	95.00
			Pre. Acc	<u>90.33</u>	88.51	89.58	91.07
			Comp. Acc	94.00	90.00	89.79	<u>92.00</u>
		Avg. Acc	<u>91.81</u>	89.19	89.12	92.69	

We compare our SkySenseGPT with state-of-the-art RSLMMs in public datasets as in Table 5. For scene classification, we choose four representative datasets SIRI-WHU [61], AID [62], WHU-RS19 [63] and AID-Multilabel [64] for zero-shot generalization experiments. For VQA, we choose two representative datasets: RSVQA-HR and RSVQA-LR [42]. In the scene classification task, SkySenseGPT surpasses the current RSLMMs, especially exceeding state-of-the-art H²RSVLM [24] by **6.25 %** on the SIRI-WHU dataset. And in the VQA task, our model achieves high accuracy under both low and high resolutions, indicating that it can serve complex fine-grained tasks and possess strong basic comprehension capabilities for foundational tasks.

6 Conclusion

In this paper, we construct FIT-RS, a large-scale instruction tuning dataset aimed at enhancing the fine-grained comprehension capability of RSLMMs. It covers various tasks and features high-quality corpora, including basic and novel complex tasks. Based on the FIT-RS, we construct the FIT-RSFG benchmark. Furthermore, we construct the first benchmark, FIT-RSRC, for evaluating LMMs’ ability in remote sensing relationship comprehension. By combining FIT-RS with other multi-modal corpora, we further introduce SkySenseGPT, which excels in different granular tasks and surpasses current RSLMMs in public datasets. As there is still room for improvement in challenging complex tasks, we hope that FIT-RS can contribute to building more powerful RSLMMs.

References

- [1] Josh Achiam, Steven Adler, Sandhini Agarwal, Lama Ahmad, Ilge Akkaya, Florencia Leoni Aleman, Diogo Almeida, Janko Altenschmidt, Sam Altman, Shyamal Anadkat, et al. Gpt-4 technical report. [arXiv preprint arXiv:2303.08774](#), 2023.
- [2] Hugo Touvron, Louis Martin, Kevin Stone, Peter Albert, Amjad Almahairi, Yasmine Babaei, Nikolay Bashlykov, Soumya Batra, Prajjwal Bhargava, Shruti Bhosale, et al. Llama 2: Open foundation and fine-tuned chat models. [arXiv preprint arXiv:2307.09288](#), 2023.
- [3] Haotian Liu, Chunyuan Li, Qingyang Wu, and Yong Jae Lee. Visual instruction tuning. *Advances in Neural Information Processing Systems*, 36, 2024.
- [4] Weiyun Wang, Min Shi, Qingyun Li, Wenhai Wang, Zhenhang Huang, Linjie Xing, Zhe Chen, Hao Li, Xizhou Zhu, Zhiguo Cao, et al. The all-seeing project: Towards panoptic visual recognition and understanding of the open world. In *International Conference on Learning Representations*, 2023.
- [5] Deyao Zhu, Jun Chen, Xiaoqian Shen, Xiang Li, and Mohamed Elhoseiny. Minigpt-4: Enhancing vision-language understanding with advanced large language models. In *International Conference on Learning Representations*, 2023.
- [6] Wenhai Wang, Zhe Chen, Xiaokang Chen, Jiannan Wu, Xizhou Zhu, Gang Zeng, Ping Luo, Tong Lu, Jie Zhou, Yu Qiao, et al. Visionllm: Large language model is also an open-ended decoder for vision-centric tasks. *Advances in Neural Information Processing Systems*, 36, 2024.
- [7] Haotian Liu, Chunyuan Li, Yuheng Li, and Yong Jae Lee. Improved baselines with visual instruction tuning. [arXiv preprint arXiv:2310.03744](#), 2023.
- [8] Jinze Bai, Shuai Bai, Shusheng Yang, Shijie Wang, Sinan Tan, Peng Wang, Junyang Lin, Chang Zhou, and Jingren Zhou. Qwen-vl: A frontier large vision-language model with versatile abilities. [arXiv preprint arXiv:2308.12966](#), 2023.
- [9] Zhe Chen, Jiannan Wu, Wenhai Wang, Weijie Su, Guo Chen, Sen Xing, Zhong Muyan, Qinglong Zhang, Xizhou Zhu, Lewei Lu, et al. Internvl: Scaling up vision foundation models and aligning for generic visual-linguistic tasks. [arXiv preprint arXiv:2312.14238](#), 2023.
- [10] Machel Reid, Nikolay Savinov, Denis Teplyashin, Dmitry Lepikhin, Timothy Lillicrap, Jean-baptiste Alayrac, Radu Soricut, Angeliki Lazaridou, Orhan Firat, Julian Schrittwieser, et al. Gemini 1.5: Unlocking multimodal understanding across millions of tokens of context. [arXiv preprint arXiv:2403.05530](#), 2024.
- [11] Sahar Kazemzadeh, Vicente Ordonez, Mark Matten, and Tamara Berg. Referitgame: Referring to objects in photographs of natural scenes. In *Proceedings of the 2014 conference on empirical methods in natural language processing (EMNLP)*, pages 787–798, 2014.

- [12] Ranjay Krishna, Yuke Zhu, Oliver Groth, Justin Johnson, Kenji Hata, Joshua Kravitz, Stephanie Chen, Yannis Kalantidis, Li-Jia Li, David A Shamma, et al. Visual genome: Connecting language and vision using crowdsourced dense image annotations. International journal of computer vision, 123:32–73, 2017.
- [13] Drew A Hudson and Christopher D Manning. Gqa: A new dataset for real-world visual reasoning and compositional question answering. In Proceedings of the IEEE/CVF conference on Computer Vision and Pattern Recognition, pages 6700–6709, 2019.
- [14] Arjun Mani, Nobline Yoo, Will Hinthorn, and Olga Russakovsky. Point and ask: Incorporating pointing into visual question answering. arXiv preprint arXiv:2011.13681, 2020.
- [15] Jingkan Yang, Yi Zhe Ang, Zujin Guo, Kaiyang Zhou, Wayne Zhang, and Ziwei Liu. Panoptic scene graph generation. In European Conference on Computer Vision, 2022.
- [16] Fangyu Liu, Guy Emerson, and Nigel Collier. Visual spatial reasoning. Transactions of the Association for Computational Linguistics, 11:635–651, 2023.
- [17] Jiabo Ye, Anwen Hu, Haiyang Xu, Qinghao Ye, Ming Yan, Guohai Xu, Chenliang Li, Junfeng Tian, Qi Qian, Ji Zhang, et al. Ureader: Universal ocr-free visually-situated language understanding with multimodal large language model. In The 2023 Conference on Empirical Methods in Natural Language Processing, 2023.
- [18] Yuliang Liu, Biao Yang, Qiang Liu, Zhang Li, Zhiyin Ma, Shuo Zhang, and Xiang Bai. Textmonkey: An ocr-free large multimodal model for understanding document. arXiv preprint arXiv:2403.04473, 2024.
- [19] Weiyun Wang, Yiming Ren, Haowen Luo, Tiantong Li, Chenxiang Yan, Zhe Chen, Wenhai Wang, Qingyun Li, Lewei Lu, Xizhou Zhu, et al. The all-seeing project v2: Towards general relation comprehension of the open world. arXiv preprint arXiv:2402.19474, 2024.
- [20] Hanguang Xiao, Feizhong Zhou, Xingyue Liu, Tianqi Liu, Zhipeng Li, Xin Liu, and Xiaoxuan Huang. A comprehensive survey of large language models and multimodal large language models in medicine. arXiv preprint arXiv:2405.08603, 2024.
- [21] Wenhai Wang, Jiangwei Xie, ChuanYang Hu, Haoming Zou, Jianan Fan, Wenwen Tong, Yang Wen, Silei Wu, Hanming Deng, Zhiqi Li, et al. Drivemlm: Aligning multi-modal large language models with behavioral planning states for autonomous driving. arXiv preprint arXiv:2312.09245, 2023.
- [22] Can Cui, Yunsheng Ma, Xu Cao, Wenqian Ye, Yang Zhou, Kaizhao Liang, Jintai Chen, Juanwu Lu, Zichong Yang, Kuei-Da Liao, et al. A survey on multimodal large language models for autonomous driving. In Proceedings of the IEEE/CVF Winter Conference on Applications of Computer Vision, pages 958–979, 2024.
- [23] Yuan Hu, Jianlong Yuan, Congcong Wen, Xiaonan Lu, and Xiang Li. Rsgpt: A remote sensing vision language model and benchmark. arXiv preprint arXiv:2307.15266, 2023.
- [24] Chao Pang, Jiang Wu, Jiayu Li, Yi Liu, Jiaying Sun, Weijia Li, Xingxing Weng, Shuai Wang, Litong Feng, Gui-Song Xia, et al. H2rsvlm: Towards helpful and honest remote sensing large vision language model. arXiv preprint arXiv:2403.20213, 2024.
- [25] Kartik Kuckreja, Muhammad Sohail Danish, Muzammal Naseer, Abhijit Das, Salman Khan, and Fahad Shahbaz Khan. Geochat: Grounded large vision-language model for remote sensing. Proceedings of the IEEE Conference on Computer Vision and Pattern Recognition, 2024.
- [26] Wei Zhang, Miaoxin Cai, Tong Zhang, Yin Zhuang, and Xuerui Mao. Earthgpt: A universal multi-modal large language model for multi-sensor image comprehension in remote sensing domain. arXiv preprint arXiv:2401.16822, 2024.
- [27] Yang Zhan, Zhitong Xiong, and Yuan Yuan. Skyeyegpt: Unifying remote sensing vision-language tasks via instruction tuning with large language model. arXiv preprint arXiv:2401.09712, 2024.
- [28] Dilxat Muhtar, Zhenshi Li, Feng Gu, Xueliang Zhang, and Pengfeng Xiao. Lhrs-bot: Empowering remote sensing with vgi-enhanced large multimodal language model. arXiv preprint arXiv:2402.02544, 2024.
- [29] Pravada S Bharatkar and Rahila Patel. Evaluation of rsi classification methods for effective land use mapping. In 2013 International Conference on Communication Systems and Network Technologies, pages 109–113. IEEE, 2013.

- [30] Mark Everingham, SM Ali Eslami, Luc Van Gool, Christopher KI Williams, John Winn, and Andrew Zisserman. The pascal visual object classes challenge: A retrospective. International Journal of Computer Vision, 111:98–136, 2015.
- [31] Zilun Zhang, Tiancheng Zhao, Yulong Guo, and Jianwei Yin. Rs5m: A large scale vision-language dataset for remote sensing vision-language foundation model. arXiv preprint arXiv:2306.11300, 2023.
- [32] Zhecheng Wang, Rajanie Prabha, Tianyuan Huang, Jiajun Wu, and Ram Rajagopal. Skyscript: A large and semantically diverse vision-language dataset for remote sensing. In Proceedings of the AAAI Conference on Artificial Intelligence, volume 38, pages 5805–5813, 2024.
- [33] Utkarsh Mall, Cheng Perng Phoo, Meilin Kelsey Liu, Carl Vondrick, Bharath Hariharan, and Kavita Bala. Remote sensing vision-language foundation models without annotations via ground remote alignment. arXiv preprint arXiv:2312.06960, 2023.
- [34] Zhenghang Yuan, Zhitong Xiong, Lichao Mou, and Xiao Xiang Zhu. Chatearthnet: A global-scale, high-quality image-text dataset for remote sensing. arXiv preprint arXiv:2402.11325, 2024.
- [35] Yuan Liu, Haodong Duan, Yuanhan Zhang, Bo Li, Songyang Zhang, Wangbo Zhao, Yike Yuan, Jiaqi Wang, Conghui He, Ziwei Liu, et al. Mmbench: Is your multi-modal model an all-around player? arXiv preprint arXiv:2307.06281, 2023.
- [36] Danfei Xu, Yuke Zhu, Christopher B Choy, and Li Fei-Fei. Scene graph generation by iterative message passing. In Computer Vision and Pattern Recognition, pages 5410–5419, 2017.
- [37] Shiyu Xuan, Qingpei Guo, Ming Yang, and Shiliang Zhang. Pink: Unveiling the power of referential comprehension for multi-modal llms. arXiv preprint arXiv:2310.00582, 2023.
- [38] Yansheng Li, Linlin Wang, Tingzhu Wang, Xue Yang, Junwei Luo, Qi Wang, Youming Deng, Wenbin Wang, Xian Sun, Haifeng Li, Bo Dang, Yongjun Zhang, Yi Yu, and Yan Junchi. Scene graph generation in large-size vhr satellite imagery: A large-scale dataset and a context-aware approach. arXiv preprint arXiv:2406.09410, 2024.
- [39] Alec Radford, Jong Wook Kim, Chris Hallacy, Aditya Ramesh, Gabriel Goh, Sandhini Agarwal, Girish Sastry, Amanda Askell, Pamela Mishkin, Jack Clark, et al. Learning transferable visual models from natural language supervision. In International Conference on Machine Learning, pages 8748–8763. PMLR, 2021.
- [40] Jian Ding, Nan Xue, Gui-Song Xia, Xiang Bai, Wen Yang, Michael Ying Yang, Serge Belongie, Jiebo Luo, Mihai Datcu, Marcello Pelillo, et al. Object detection in aerial images: A large-scale benchmark and challenges. IEEE transactions on pattern analysis and machine intelligence, 44(11):7778–7796, 2021.
- [41] Baichuan Zhou, Ying Hu, Xi Weng, Junlong Jia, Jie Luo, Xien Liu, Ji Wu, and Lei Huang. Tinyllava: A framework of small-scale large multimodal models. arXiv preprint arXiv:2402.14289, 2024.
- [42] Sylvain Lobry, Diego Marcos, Jesse Murray, and Devis Tuia. Rsvqa: Visual question answering for remote sensing data. IEEE Transactions on Geoscience and Remote Sensing, 58(12):8555–8566, 2020.
- [43] Xue Yang, Xiaojiang Yang, Jirui Yang, Qi Ming, Wentao Wang, Qi Tian, and Junchi Yan. Learning high-precision bounding box for rotated object detection via kullback-leibler divergence. Advances in Neural Information Processing Systems, 34:18381–18394, 2021.
- [44] Yue Zhou, Xue Yang, Gefan Zhang, Jiabao Wang, Yanyi Liu, Liping Hou, Xue Jiang, Xingzhao Liu, Junchi Yan, Chengqi Lyu, et al. Mmrotate: A rotated object detection benchmark using pytorch. In ACM International Conference on Multimedia, pages 7331–7334, 2022.
- [45] Xue Yang, Gefan Zhang, Xiaojiang Yang, Yue Zhou, Wentao Wang, Jin Tang, Tao He, and Junchi Yan. Detecting rotated objects as gaussian distributions and its 3-d generalization. IEEE Transactions on Pattern Analysis and Machine Intelligence, 45(4):4335–4354, 2023.
- [46] Yang Zhan, Zhitong Xiong, and Yuan Yuan. Rsvg: Exploring data and models for visual grounding on remote sensing data. IEEE Transactions on Geoscience and Remote Sensing, 61:1–13, 2023.

- [47] Wei-Lin Chiang, Zhuohan Li, Zi Lin, Ying Sheng, Zhanghao Wu, Hao Zhang, Lianmin Zheng, Siyuan Zhuang, Yonghao Zhuang, Joseph E. Gonzalez, Ion Stoica, and Eric P. Xing. Vicuna: An open-source chatbot impressing gpt-4 with 90%* chatgpt quality, March 2023.
- [48] Edward J Hu, Yelong Shen, Phillip Wallis, Zeyuan Allen-Zhu, Yanzhi Li, Shean Wang, Lu Wang, and Weizhu Chen. Lora: Low-rank adaptation of large language models. arXiv preprint arXiv:2106.09685, 2021.
- [49] Gong Cheng, Junwei Han, and Xiaoqiang Lu. Remote sensing image scene classification: Benchmark and state of the art. Proceedings of the IEEE, 105(10):1865–1883, 2017.
- [50] Bo Qu, Xuelong Li, Dacheng Tao, and Xiaoqiang Lu. Deep semantic understanding of high resolution remote sensing image. In 2016 International conference on computer, information and telecommunication systems (Cits), pages 1–5. IEEE, 2016.
- [51] Zhiqiang Yuan, Wenkai Zhang, Kun Fu, Xuan Li, Chubo Deng, Hongqi Wang, and Xian Sun. Exploring a fine-grained multiscale method for cross-modal remote sensing image retrieval. arXiv preprint arXiv:2204.09868, 2022.
- [52] Junjue Wang, Zhuo Zheng, Zihang Chen, Ailong Ma, and Yanfei Zhong. Earthvqa: Towards queryable earth via relational reasoning-based remote sensing visual question answering. In Proceedings of the AAAI Conference on Artificial Intelligence, volume 38, pages 5481–5489, 2024.
- [53] Maryam Rahneemoonfar, Tashnim Chowdhury, Argho Sarkar, Debvrat Varshney, Masoud Yari, and Robin Roberson Murphy. Floodnet: A high resolution aerial imagery dataset for post flood scene understanding. IEEE Access, 9:89644–89654, 2021.
- [54] Gong Cheng, Jiabao Wang, Ke Li, Xingxing Xie, Chunbo Lang, Yanqing Yao, and Junwei Han. Anchor-free oriented proposal generator for object detection. IEEE Transactions on Geoscience and Remote Sensing, 60:1–11, 2022.
- [55] Xian Sun, Peijin Wang, Zhiyuan Yan, Feng Xu, Ruiping Wang, Wenhui Diao, Jin Chen, Jihao Li, Yingchao Feng, Tao Xu, et al. FairIm: A benchmark dataset for fine-grained object recognition in high-resolution remote sensing imagery. ISPRS Journal of Photogrammetry and Remote Sensing, 184:116–130, 2022.
- [56] Rowan Zellers, Mark Yatskar, Sam Thomson, and Yejin Choi. Neural motifs: Scene graph parsing with global context. In Proceedings of the IEEE conference on Computer Vision and Pattern Recognition, pages 5831–5840, 2018.
- [57] Kaihua Tang, Hanwang Zhang, Baoyuan Wu, Wenhan Luo, and Wei Liu. Learning to compose dynamic tree structures for visual contexts. In Proceedings of the IEEE/CVF conference on Computer Vision and Pattern Recognition, pages 6619–6628, 2019.
- [58] Kaihua Tang, Yulei Niu, Jianqiang Huang, Jiabin Shi, and Hanwang Zhang. Unbiased scene graph generation from biased training. In Proceedings of the IEEE/CVF conference on Computer Vision and Pattern Recognition, pages 3716–3725, 2020.
- [59] Xingning Dong, Tian Gan, Xueming Song, Jianlong Wu, Yuan Cheng, and Liqiang Nie. Stacked hybrid-attention and group collaborative learning for unbiased scene graph generation. In Proceedings of the IEEE/CVF Conference on Computer Vision and Pattern Recognition, pages 19427–19436, 2022.
- [60] Gen Luo, Yiyi Zhou, Yuxin Zhang, Xiawu Zheng, Xiaoshuai Sun, and Rongrong Ji. Feast your eyes: Mixture-of-resolution adaptation for multimodal large language models. arXiv preprint arXiv:2403.03003, 2024.
- [61] Qiqi Zhu, Yanfei Zhong, Bei Zhao, Gui-Song Xia, and Liangpei Zhang. Bag-of-visual-words scene classifier with local and global features for high spatial resolution remote sensing imagery. IEEE Geoscience and Remote Sensing Letters, 13(6):747–751, 2016.
- [62] Gui-Song Xia, Jingwen Hu, Fan Hu, Baoguang Shi, Xiang Bai, Yanfei Zhong, Liangpei Zhang, and Xiaoqiang Lu. Aid: A benchmark data set for performance evaluation of aerial scene classification. IEEE Transactions on Geoscience and Remote Sensing, 55(7):3965–3981, 2017.
- [63] Dengxin Dai and Wen Yang. Satellite image classification via two-layer sparse coding with biased image representation. IEEE Geoscience and remote sensing letters, 8(1):173–176, 2010.

- [64] Yuansheng Hua, Lichao Mou, and Xiao Xiang Zhu. Relation network for multi-label aerial image classification. IEEE Transactions on Geoscience and Remote Sensing, DOI:10.1109/TGRS.2019.2963364.
- [65] Gong Cheng, Xiang Yuan, Xiwen Yao, Kebin Yan, Qinghua Zeng, Xingxing Xie, and Junwei Han. Towards large-scale small object detection: Survey and benchmarks. IEEE Transactions on Pattern Analysis and Machine Intelligence, 2023.

Appendix

A Overview

The FIT-RS dataset, data generation scripts, and model weight of SkySenseGPT will be open-sourced at <https://github.com/Luo-Z13/SkySenseGPT>, the DOI of the data repository is 10.57967/hf/2529. In this Appendix, we provide a detailed description of the templates and prompts used to create various instruction tuning tasks in the FIT-RS dataset. We also provide specific details about our constructed datasets and the public datasets used for training and testing. Additionally, we present detailed experimental results and comprehensive visualization results.

B The FIT-RS Dataset

We provide a detailed explanation of the specific question templates and prompts used for different tasks in the FIT-RS dataset, and their specific formats are shown in Table A1. During data pre-processing, as we employ the conventional cropping strategy to cut the original large-size remote sensing images (RSIs) into small patches, we set the completeness threshold, i.e., the intersection over foreground (iof) threshold, as 0.3 for detailed image caption task to provide comprehensive descriptions, and 0.55 for other tasks to ensure the reliability of target-related corpus.

Table A1: Formats of instruction following tasks in the FIT-RS. The abbreviations and their full meanings are as follows: IC: image caption, RC: region caption, VQA: visual question answering, SC: scene classification, CC: complex comprehension, MT: multi-turn conversation.

Task Type	Task	Specific Format
IC	Detailed Image Caption	-
RC	Detailed Region Caption	-
VQA	Visual Question Answering	Answer in one word or a short phrase.
SC	Multi-Label Scene Classification	Classify the given image in one of the following classes. / Answer in one word or a short phrase. Classify the given image into the following classes. / Answer with all applicable classes separated by commas.
CC	Relation Detection	[detection]
	Relation Reasoning	[reasoning]
	Object Detection	[detection]
	Object Reasoning	[reasoning]
	Region-Level SGG	[grounding]
	Image-Level SGG	[grounding]
MT	Multi-Turn/Task Conversation	-

B.1 Detailed Image Caption

Foreground annotation generation. For each image, the annotations of scene graph generation (SGG), i.e., the object annotations and triplets, are transformed into sentences as a part of the prompt of GPT-4/GPT-3.5 [1] through automated scripts. The object detection annotations are arranged in a format similar to LLaVA [3], with the difference being that we employ rotated bounding boxes. For the triplet annotations, we do not retain objects' ID numbers, as they are unordered and would inevitably interfere with the final descriptions generated by the GPT. Additionally, to control the final prompt length to avoid exceeding the GPT-4/GPT-3.5 token limit, identical triplets are combined into one. For example, '*crane over ship, crane over ship, crane over ship*' are transformed into '*3 cranes over ship*', hence avoiding subsequent generation of incomplete scene descriptions.

Background description generation. Owing to the absence of annotations for natural landforms and buildings in the original scene graph annotations, we employ existing LMMs to generate concise yet precise background descriptions. Specifically, using the powerful and efficient TinyLLaVA-3.1B [41], we can swiftly generate concise background descriptions for a large volume of RSIs at approximately 1.1 seconds per image. Despite TinyLLaVA facing hallucination issues when directly describing man-made artifacts within RSIs, it can accurately describe the main background elements like water bodies and vegetation. The prompt used for TinyLLaVA is shown in the upper part of Table A2. After producing background descriptions for 85,000 RSIs each with a resolution of 512×512 pixels, we manually conducted a random review of 2,000 images, solidifying the background caption’s fundamental accuracy.

Detailed caption generation. We define a system prompt and combine the background and foreground descriptions as the user prompt. Then they are combined to fed into the GPT-4/GPT-3.5 API to obtain fluent, detailed, and comprehensive image descriptions. The prompt and information format we used is illustrated in Table A2. The prompt for generating the background description and final detailed image caption is in Table A3.

Furthermore, we present examples in Table A4 and Table A5, demonstrating how the combination of rich, detailed foreground information and concise, precise background information enables us to generate a thorough description of the entire image using the GPT API. We can observe that the intricate relationships among objects play a crucial role in interpreting object states and gaining a deep understanding of remote sensing scenes.

Table A2: For each query, we illustrate the prompt construction process for GPT3.5/GPT-4 to collect `query[‘response’]` from `query[‘context’]`, using few-shot in-context-learning, where examples are from `fewshot_samples`, each example including input `sample[‘context’]` and output `sample[‘response’]`. Note that `messages` is the final prompt. The `query[‘context’]` is composed of three parts: **Background Caption**, **Objects** and **Relationships**, please see examples in Table A4 and Table A5 for details.

```
messages = [ {"role": "system", "content": f"""You are an AI visual assistant that
can analyze a single image. You receive a background caption describing the same image
you are observing. In addition, specific object locations and relationships within the image
are given, along with detailed coordinates. These coordinates are in the form of rotated
bounding boxes, represented as (x1, y1, x2, y2, x3, y3, x4, y4). These values correspond to
the 4 corner points of a rbox.
```

```
Using the provided caption, bounding box and relation information, describe the scene in
a detailed manner. Instead of directly mentioning the bounding box coordinates, utilize
this data to explain the scene using natural language. Include details like object counts,
position of the objects, and relationships between the objects.
```

```
When using the information from the caption and coordinates, directly explain the scene,
and do not mention that the information source is the caption or the bounding box, avoid
mentioning the exact value of coordinates and ‘iof’. Avoid subjective, emotionally charged
speculation and description. Be aware that relationships might be mutual, so do not
determine the number of targets based on relationships. Always answer as if you are
directly looking at the image. Don’t make your answer too long."""
```

```
] for sample in fewshot_samples:
    messages.append({"role": "user", "content": sample[‘context’]})
    messages.append({"role": "assistant", "content": sample[‘response’]})
)
messages.append({"role": "user", "content": ‘\n’.join(query)})
```


Table A3: The list of instructions for detailed image caption.

- "Describe this image in detail."
- "Provide a detailed description of the given image."
- "Analyze the image in a comprehensive and detailed manner."
- "Give a thorough description of the image."
- "Provide an in-depth analysis of the image."
- "Describe the elements present in this image in detail."
- "Give a detailed interpretation of the image."
- "Analyze and describe the image in detail."
- "Provide a comprehensive description of what you see in the image."
- "Describe the image thoroughly, including all the elements you can identify."
- "Give an extensive description of the image."
- "Provide a detailed explanation of the image's content."
- "Describe in detail what you observe in the image."
- "Give a comprehensive analysis of the image."
- "Elaborate on the details you can observe in this image."
- "Provide an in-depth description of every element in the image."
- "Detail the contents of the image."
- "Analyze and describe every detail you can identify in the image."
- "Give a detailed account of the image's content."

B.2 Detailed Region Caption

For the detailed regional caption task, we first create a basic description of the target in question, which includes basic location, basic size, visibility, and location representation. Then describe all triplets related to it.

Basic Location. The image is initially divided into 9 basic regions. Then, the target's location is determined based on the position of its center point (the center of the rotated bounding box) within these regions. The possible locations are "center", "top left", "top right", "bottom left", "bottom right", "top", "bottom", "left", and "right".

Basic Size. According to the fundamental definitions for small target detection in RSIs [65], targets are categorized based on threshold values of 16×16 , 64×64 , and 256×256 pixels, into "small", "medium", "large", and "giant".

Basic Visibility. Based on the targets' iof value after cropping, we classify them as "barely visible" when iof value < 0.4 , "partially visible" when $0.4 < \text{iof value} < 0.6$, "clearly visible" when $0.6 < \text{iof value} < 1.0$, and "fully visible" when iof value equals 1.0. It is important to note that when creating region-related tasks, the rotated bounding boxes may include some background. To reduce the introduction of noise, we set a relatively high iof threshold (0.55). Consequently, the targets involved in subsequent complex comprehension tasks are mostly partially visible.

Table A4: One example to illustrate the combined background and foreground descriptions, as well as the generated final detailed description.


<p>Background Caption: The airport runway is surrounded by grass.</p> <p>Objects: apron: [10.16, 67.77, 40.62, 97.85, 29.49, 110.94, -1.76, 80.66], iof: 0.85 taxiway: [73.63, 31.84, 50.0, 56.25, 57.81, 63.67, 81.64, 38.87], iof: 1.0 airplane: [88.09, 46.29, 91.99, 42.19, 96.88, 47.66, 92.19, 51.56], iof: 1.0 airplane: [93.75, 13.67, 98.63, 18.55, 93.75, 22.66, 89.26, 18.36], iof: 1.0 airplane: [11.91, 86.91, 8.59, 83.2, 12.89, 78.32, 16.6, 81.84], iof: 1.0 airplane: [7.23, 81.64, 3.91, 78.52, 7.03, 75.0, 10.55, 77.93], iof: 1.0 taxiway: [44.73, 58.4, 34.57, 117.77, 40.23, 117.77, 49.02, 59.38], iof: 0.67</p> <p>Relationships: 1 taxiway through apron, 2 airplanes parallelly parked on apron, 1 airplane parking in the same apron with airplane, 1 airplane parked alongside with airplane.</p>	
<p>Final Image Caption: In the image, we observe an airport scene featuring a runway surrounded by lush grass, illustrating a typical serene airport environment. The scene includes various key components such as an apron, taxiways, and airplanes, arranged in a coordinated manner. The apron, which serves as a parking area for airplanes, is prominently positioned and appears to have ample space. It is somewhat rectangular but with an irregular shape, indicating how it accommodates the specific layout and needs of the airport. There are two taxiways visible in the scene. One taxiway is located away from the apron, well-defined and appears to be facilitating the movement of aircraft between the runway and the apron. This taxiway has a clear, well-maintained pathway, indicating regular usage. The other taxiway is closer to the apron with a more complex shape, possibly due to the terrain or specific design requirements of the airport. Despite its complexity, it plays a crucial role in aircraft navigation on the ground. Four airplanes are spotted within the scene, each at different positions but primarily associated with the apron area. Two of these airplanes are parallelly parked on the apron, showcasing an organized and efficient use of space. These airplanes are aligned in such a way that maximizes the apron's capacity while ensuring safety and ease of movement for ground vehicles and personnel. The other two airplanes, although individually mentioned, seem to be parked in close proximity to each other on the same apron, hinting at a busy operational day at the airport with multiple aircraft being serviced or prepared for flights. The arrangement of these airplanes alongside each other suggests a well-coordinated effort to manage space and operational activities on the apron efficiently. Overall, the layout and operational dynamics of the airport components in the image – from the design of the taxiways facilitating movement to the organized parking of airplanes on the apron – display a well-managed and functional airport environment conducive to safe and efficient air travel operations.</p>	

Table A5: One example to illustrate the combined background and foreground descriptions, as well as the generated final detailed description.

Background Caption:

The image shows a city street with a lot of trees and buildings.



Objects:

- car: [57.23, 12.89, 54.88, 6.25, 51.56, 7.42, 53.91, 14.06], iof: 1.0
- car: [95.7, 77.73, 98.05, 84.18, 101.56, 83.01, 99.22, 76.56], iof: 0.85
- car: [83.59, 38.09, 85.74, 44.92, 88.67, 44.14, 86.72, 37.3], iof: 1.0
- car: [15.23, 98.44, 13.87, 92.38, 11.13, 92.97, 12.5, 99.02], iof: 1.0
- car: [12.11, 99.61, 9.57, 94.14, 6.84, 95.31, 9.38, 100.78], iof: 0.95
- car: [6.84, 101.76, 5.86, 95.12, 2.93, 95.51, 3.91, 102.34], iof: 0.69
- car: [10.55, 86.91, 7.23, 81.05, 4.49, 82.42, 7.81, 88.28], iof: 1.0
- car: [9.57, 80.47, 11.13, 87.11, 14.06, 86.33, 12.5, 79.69], iof: 1.0
- car: [6.25, 88.09, 3.91, 82.23, 1.17, 83.2, 3.32, 89.06], iof: 1.0
- car: [24.02, 101.17, 27.73, 100.59, 27.34, 98.05, 23.63, 98.63], iof: 0.65
- car: [22.85, 98.24, 25.98, 97.66, 25.59, 95.12, 22.27, 95.7], iof: 1.0
- car: [49.22, 63.28, 47.27, 57.03, 44.34, 57.81, 46.29, 64.26], iof: 1.0
- car: [44.73, 48.44, 42.58, 41.6, 39.84, 42.58, 41.99, 49.22], iof: 1.0
- truck: [58.01, 65.43, 52.73, 51.37, 48.83, 52.93, 54.3, 66.99], iof: 1.0
- truck: [49.02, 39.06, 44.34, 24.61, 40.43, 25.98, 45.12, 40.23], iof: 1.0

Relationships:

3 cars driving in the same direction with car, 3 cars driving in the same lane with car, 3 cars within safe distance of car, 7 cars parked alongside with car, 2 trucks driving in the same direction with truck, 2 trucks driving in the same lane with truck, 2 trucks within safe distance of truck.

Final Image Caption:

The scene depicts a bustling city **street** graced with an abundance of trees and buildings. Along this street, numerous **vehicles** are present, showcasing a typical vibrant urban environment. Specifically, there is a variety of **cars** in different states of motion and rest. Some cars are on the move; a pair of these are **driving in the same direction and sharing the same lane**, maintaining a safe distance from one another. This indicates a flow of traffic on the street. Additionally, there are cars that appear to be **parked on the side of this street**. A sequence of these vehicles is aligned, suggesting a designated parking area. These parked cars are **situated alongside each other**, adhering to what seems to be an orderly arrangement according to parking protocols. Moreover, two trucks are part of the street's vehicle ecosystem. They are larger than the other vehicles present and are also in motion, following the traffic pattern. These trucks are **driving in the same direction, staying within the same lane, and ensuring there is a safe distance between them**, which points to the drivers' adherence to road safety measures. The visibility of each vehicle in the street scene varies, with **some cars fully visible**, indicating clear, unobstructed views, while others have varying degrees of partial visibility, which could be due to their placement behind other objects in the environment or the viewing angle. **This typical urban snapshot represents the organized chaos of city traffic, where various vehicles share the road, adhere to driving regulations, and coexist within the street's vibrant landscape.**

After obtaining the basic descriptions above, they can be combined to describe the user-specified region, i.e., the input of the region caption task. The combined description can translate the basic category, size, position, and visibility of a target, such as “A fully visible medium crane on the bottom right part of the image.” Next, we search for all triples related to the target in the scene graph annotation and convert these into natural language format, referring to the target as “it” to form a coherent and comprehensive region description. The list of question instructions can be found in Table A6.

Table A6: The list of instructions for detailed region caption.

- "Can you provide me with a detailed description of the region in the image marked by <region>?"
- "I'm curious about the region represented by <region> in the picture. Could you describe it in detail?"
- "What can you tell me about the region indicated by <region> in the image?"
- "I'd like to know more about the area in the photo labeled <region>. Can you give me a detailed description?"
- "Could you describe the region shown as <region> in the picture in great detail?"
- "What details can you give me about the region outlined by <region> in the photo?"
- "Please provide me with a comprehensive description of the region marked with <region> in the image."
- "Can you give me a detailed account of the region labeled as <region> in the picture?"
- "I'm interested in learning more about the region represented by <region> in the photo. Can you describe it in detail?"
- "What is the region outlined by <region> in the picture like? Could you give me a detailed description?"
- "Can you provide me with a detailed description of the region in the picture marked by <region>, please?"
- "Please provide a detailed description of the region <region> in the given image."
- "What can you tell me about the region indicated by <region> in the image, exactly?"
- "I'd like to know more about the area in the photo labeled <region>, please. Can you give me a detailed description?"
- "Could you describe the region shown as <region> in the picture in great detail, please?"
- "Please provide me with a comprehensive description of the region marked with <region> in the image, please."
- "Can you give me a detailed account of the region labeled as <region> in the picture, please?"
- "I'm interested in learning more about the region represented by <region> in the photo. Can you describe it in detail, please?"
- "What is the region outlined by <region> in the picture like, please? Could you give me a detailed description?"
- "Please describe the region <region> in the image in detail."
- "Can you offer a thorough analysis of the region <region> in the image?"
- "Could you elaborate on the region highlighted by <region> in the picture provided?"
- "Please share more information about the zone emphasized with <region> in the photo."

B.3 Visual Question Answering

We meticulously designed comprehensive and diverse question templates for VQA, as illustrated in Table A7. For each type of question, we randomly select one question from the templates and then randomly choose corresponding categories or relationships based on the scene graph annotations of the image. These fill in the “<>” in the template, generating the final question and creating the corresponding answer. Below, we outline the construction method for different types of questions.

Table A7: To generate VQA questions, templates iterate through various types of image annotations, such as (Category 1, Category 2) or (Category 1, Relationship). For each type of question, we randomly select one template and fill it with the content currently being iterated.

<p>Presence Question:</p> <p>Type 1 "Is there a/an <cat name> in the image?" Type 2 "Does the image contain a/an <cat name>?" Type 3 "Can a/an <cat name> be found in the image?"</p> <p>Compare Question:</p> <p>Type 1 "Are there fewer <cat1 name> than <cat2 name> in the image?" Type 2 "Is the number of <cat1 name> greater than the number of <cat2 name>?" Type 3 "Does the image contain the same number of <cat1 name> and <cat2 name>?"</p> <p>Count Question:</p> <p>Type 1 "How many <cat name>s are there in the image?" Type 2 "What is the number of <cat name> in the image?" Type 3 "What is the amount of <cat name> in the image?" Type 4 "What is the count of <subj cat name>s in the image that are <rel name> a/an <obj cat name>?" Type 5 "What is the amount of <subj cat name> in the image are <rel name> a/an <obj cat name>?" Type 6 "How many <subj cat name>s in the image are <rel name> a/an <obj cat name>?"</p> <p>Relation Question:</p> <p>Type 1 "Are all <subj cat name>s in the image <rel name> a/an <obj cat name>?" Type 2 "Does the image show all <subj cat name>s <rel name> a/an <obj cat name>?" Type 3 "Is every <subj cat name> in the image <rel name> a/an <obj cat name>?"</p>

Presence Questions. We generate questions to determine the presence of each object category in the image. For categories that are present, we create ‘Yes’ questions confirming their presence. For absent categories, we generate ‘No’ questions indicating their absence. We aim to balance the number of ‘Yes’ and ‘No’ questions generated, ensuring each category is adequately represented in the questioning process.

Comparison Questions. We generate questions to compare the quantities of different object categories in the image. For each pair of present categories, we create questions that ask whether one category has more, fewer, or an equal number of instances compared to the other. The questions are structured to assess the relative quantities of the identified categories in the image, providing insights into their comparative presence. Each question is accompanied by an answer (‘Yes’ or ‘No’) based on the actual counts of the categories in the image. The goal is to provide a balanced assessment of the relative quantities of different object categories present in the scene.

Count Questions. We generate questions to inquire about the number of specific entity categories and relationships present in the image. For each object category detected in the image, we formulate questions asking for the count or number of instances. Each question is paired with its corresponding numeric answer, reflecting the actual count of objects in the image. Additionally, we select from relationships between entities and create questions focusing on specific relationships. These questions inquire about the number of instances where a subject-object pair is connected by a specified relationship. Each question is answered based on the computed count of subject-object relationships

that match the specified criteria. The aim is to provide a detailed comprehension of both the quantity of individual object categories and the relationships between them in the image.

Relation Questions. We generate questions to investigate the existence and specificity of relationships between categories of objects detected in the image. When effective relationship triplets are identified, we proceed to formulate questions focusing on the presence and consistency of these relationships. These questions inquire whether all instances of a particular object category are involved in a specified relationship with another object category in the image. Answers to these questions depend on whether all instances of the subject category are consistently connected by the specified relationship to instances of the object category. Additional questions may also be generated to confirm the presence of any instances that meet these relationship criteria.

Additionally, if there are no effective relationship triplets are detected, we create questions to verify the absence of specific relationships between randomly chosen pairs of object categories. These questions are designed to confirm whether certain types of objects and relationships are absent from the image. Each question is answered **negatively** to reflect the absence of such relationships.

B.4 Complex Comprehension Tasks

In addition to the basic explanations provided in the main paper, we believe that our complex comprehension tasks proposed here surpass existing region-level tasks in several aspects. The instruction templates for constructing questions for Relation Detection, Relation Reasoning, Object Detection and Object Reasoning tasks are shown in Table A8 and Table A9. For Region-Level SGG and Image-Level SGG tasks, we use the same instructions for detailed region caption and detailed image caption, respectively, but add the prefix [grounding] for them. More visual examples can be found in Figure A1.

Table A8: The templates used for constructing relation detection and relation reasoning tasks, as well as the negative answers. The content inside the special symbols in the templates will be replaced with specific target information or relationships.

Templates of Relation Detection Task:

- What relationships exist between <category1> and <category2> in the image?
- Describe all existing relationships between <category1> and <category2> in the image.
- Describe all relationships between <category1> and <category2> in the image.
- Detect all existing relationships between <category1> and <category2>.
- Could you identify and explain the relationships between <category1> and <category2> in the image?
- Please analyze and describe all the relationships between <category1> and <category2> depicted in the image.
- Give all relationships existing between <category1> and <category2> in the image.
- Could you please describe all the relationships between <category1> and <category2>?
- In this image, can you describe all the relationships between <category1> and <category2> for me?

Templates of Relation Reasoning Task:

- Please identify the relationship between <subject in> <region1> and <object in> <region2> in the image, and output their categories.
- Describe the relationship between <subject in> <region1> and <object in> <region2> in the image, and output their categories.
- What is the relationship between <subject in> <region1> and <object in> <region2> in the image? And output their categories.
- Could you identify the relationship between <subject in> <region1> and <object in> <region2> in the image? And output their categories.
- What type of relationship exists between <subject in> <region1> and <object in> <region2> in the image? And output their categories.
- What kind of relationship is illustrated between <subject in> <region1> and <object in> <region2> in the image? And output their categories.
- Could you help me understand the relationship between <subject in> <region1> and <object in> <region2> in the image? And output their categories.

Templates of Negative Answer:

- Type 1 "I'm sorry, I cannot answer as the given image does not contain any given objects."
- Type 2 "I'm sorry, I cannot answer as the relationship is unclear in the image."
- Type 3 "I'm sorry, I cannot answer as there are no objects that satisfy the conditions."

Table A9: The templates used for constructing corpora for the object detection and object reasoning tasks. The content inside the special symbols in the templates will be replaced with specific target information or relationships.

Templates of Object Detection Task:

- Can you locate all the <category> in the image?
- Could you help me find all the <category> in the image? Please provide their locations.
- Detect all the <category> in the image and output their locations.
- Detect all the <category> and output their locations.
- Provide the coordinates of all <category> in the image.
- Can you find and mark the positions of all the <category> in the given image?
- Please detect all the <category> in the image and output their locations.
- Locate and list the positions of all <category> that appear in the image.
- Identify and provide the coordinates of all <category> in the image.
- Identify all the <category> and mark their locations.
- I need you to detect and locate all <category> present in the image.
- Detect the locations of all <category> objects in the provided image.
- Please locate all the <category> in the given image.

Templates of Object Reasoning Task:

- Assist me in locating and classifying all the <subject> <relation> the <object>[in <region>].
- I want to know the coordinates and categories of all the <subject> <relation> the <object>[in <region>].
- There are some <subject> that are <relation> the <object>[present at <region>]. Could you tell me their locations and categories?
- Please locate and categorize all the <subject> that are <relation> the <object>[in location <region>].
- Find all the <subject> that have a relationship of <relation> with the <object>[present at <region>]. Can you give me their positions and categories?
- Your task is to locate all <subject> that have a relationship <relation> with <object>[in location <region>] and classify them.
- I need you to locate and categorize all <subject> that have a relationship <relation> with <object>[in location <region>].
- Could you help me find all the <subject> that have a relationship of <relation> with the <object>[in <region>]? Please provide their locations and categories.
- Provide the coordinates and categories of all <subject> that are <relation> the <object>[present at <region>] in the image.
- Find the <subject> that have a relationship of <relation> with the <object>[in <region>]. Can you give me their positions and categories?
- What <subject> have the relationship of <relation> with the <object>[present at <region>]? Could you locate and classify them for me?
- Please find and classify all <subject> that has a relationship <relation> with <object>[in <region>].
- Output the positions and categories of all <subject> that have a relationship of <relation> with the <object>[present at <region>].
- Please locate and classify all the <subject> that are <relation> the <object>[present at <region>].

Q: [reasoning] What kind of relationship is illustrated between the object in `<ref>wind_mill</ref>` and `<ref>wind_mill</ref>` in the image? And output their categories.

A: subject: wind_mill-1, object: wind_mill-2, the wind_mill-1 is `<rel>within safe distance of</rel>` the wind_mill-2.

Q: [reasoning] Detect all the objects that have a relationship `<rel>not working on</rel>` with the object in `<ref>wind_mill</ref>` and output their locations.

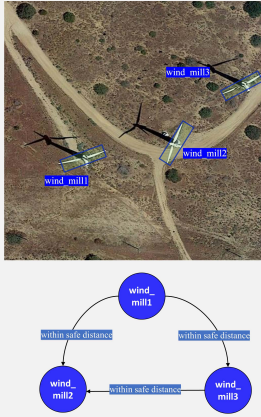
A: I'm sorry, I cannot answer as there are no objects that satisfy the conditions.

Q: [reasoning] What objects have the relationship of `<rel>within safe distance of</rel>` with the wind_mill? Could you locate and classify them for me?

A: There are 3 objects in total. All categories and coordinates: 3 `<ref>wind_mills</ref>` `<ref>wind_mill</ref>`, `<ref>wind_mill</ref>`, `<ref>wind_mill</ref>`.

Q: [detection] Could you identify the relationship between `<ref>wind_mill</ref>` and the object in `<ref>wind_mill</ref>` in the image?

A: `<rel>within safe distance of</rel>`



Q: Are there more boarding_bridge than apron in the image? Answer the question using a single word or phrase.


A: Yes.

Q: What is the count of airplanes in the image that are parking in the same apron with an airplane? Answer the question using a single word or phrase.

A: 3.

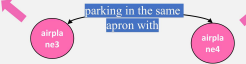
Q: [reasoning] What kind of relationship is illustrated between the object in `<ref>boarding_bridge</ref>` and `<ref>terminal</ref>` in the image? And output their categories.

A: subject: boarding_bridge, object: terminal, the boarding_bridge is `<rel>connect</rel>` the terminal.




Q: [reasoning] Please identify the relationship between `<ref>airplane</ref>` and the object in `<ref>airplane</ref>` in the image, and output their categories.

A: subject: airplane-1, object: airplane-2, the airplane-1 is `<rel>parking in the same apron with</rel>` the airplane-2.



Q: [reasoning] Could you help me find all the airplanes that have a relationship of `<rel>parking in the same apron with</rel>` with the object in `<ref>airplane</ref>`? Please provide their locations.

A: There is 1 airplane in total. All coordinates: `<ref>airplane</ref>`.



Q: [reasoning] Please locate all the boarding_bridges that are `<rel>connect</rel>` the terminal and provide their positions.

A: There are 4 boarding_bridges in total. All coordinates: `<ref>boarding_bridge</ref>`, `<ref>boarding_bridge</ref>`, `<ref>boarding_bridge</ref>`, `<ref>boarding_bridge</ref>`.

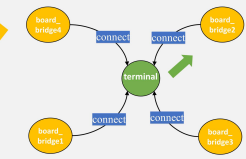
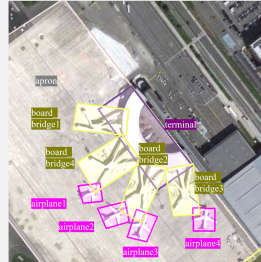
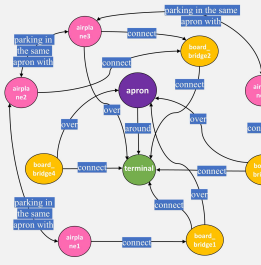




Figure A1: An example of multi-turn conversation for a single image. It can be seen that by using user-inputted regions and relationships as aids, the model can identify the target based on the perceived scene graph.

C Details about Datasets

C.1 Additional Datasets for Training

We additionally collect and convert about 365k instruction samples from existing public datasets, the specific source data quantities are shown in Table A10, and the specific conversion methods are described below. For GeoChat-Instruction [25], we select its image description and multi-turn conversation portions based on the DOTA [40], DIOR [54], and FAIR1M [55] datasets to enhance the overall perception of the images.

Table A10: Details of instruction tuning samples in additional datasets. The abbreviations and their full meanings are as follows: SC: scene classification, VQA: visual question answering, OD: object detection, IC: image caption, MT: multi-turn conversation.

Dataset	Samples	Task Type	Specific Format
NWPU-RESISC-45 [49]	9000	SC	Classify the given image in one of the following classes.
UCM-Landuse [50]	2100		
RSITMD [51]	948		
EarthVQA [52]	145368	VQA	Answer in one word or a short phrase.
RSVQA-LR [42]	47173		
FloodNet-VQA[53]	4056		
DOTA-v2.0 [40]	20000	OD	[detection]
FAIR1M [55]	40000		
Geochat-Instruction [25]	96355	IC, MT	-

C.2 Datasets for Evaluation

Details of the public datasets used for evaluation are shown in Table A11. If a dataset has a clearly defined test set, we use its test set for zero-shot or fine-tuning performance evaluation. Otherwise, we typically use the entire dataset for evaluation.

Table A11: Details of the public datasets used for evaluation.

Dataset	Task Type	Image Size	Resolution (m)	Categories
SIRI-WHU [61]	SC	200×200	2	12
AID [62]		600×600	0.5-8	30
WHU-RS19 [63]		600×600	0-0.5	19
AID-multi [64]		600×600	0.5-8	17
RSVQA-HR [42]	VQA	256×256	10	-
RSVQA-LR [42]		512×512	0.15	-

D Detailed Results on Benchmarks

First, we provide additional details on the experimental setup. We use LoRA fine-tuning with the rank r set to 64. We utilize 4 GPUs for training with the total batch size set to 128 and the learning rate is 1×10^{-6} . The ‘cosine’ learning rate schedule is employed with a warmup ratio of 0.03, and the training was conducted for 1 epoch.

D.1 FIT-RSFG Benchmark

We list the detailed results of the FIT-RSFG benchmark based on the FIT-RS dataset and the evaluation metrics used. The detailed results are shown in Table A12. The IoU threshold for evaluating the mAP metric is set to 0.25, considering that in the SGG task, the correctness of the category is more emphasized for the triplet matching. After fine-tuning, the model’s performance on some challenging tasks improved significantly. Moreover, the overall accuracy distribution aligns with the progressive difficulty we designed for the tasks.

Table A12: Detailed result of the FIT-RSFG benchmark. For detailed image captions, the test set is selected from the descriptions generated by GPT-4. Count-Acc, Pre-Acc, Comp-Acc, and Rel-Acc represent the accuracy of four types of questions (count, presentation, comparison, and relationship).

Task Type	Task	Metric	LLaVA1.5-7B (ZS)	GeoChat (ZS)	SkySenseGPT (FT)
IC	Detailed Image Caption	BLEU-1	15.38	8.79	27.31
		BLEU-2	13.05	4.36	15.64
		BLEU-3	6.23	1.88	7.95
		BLEU-4	2.93	0.83	4.32
		METEOR	10.55	4.23	12.91
		ROUGE_L	20.57	10.55	23.16
		GPT-eval	4.30	4.06	6.00
RC	Detailed Region Caption	BLEU-1	14.70	14.55	75.82
		BLEU-2	6.63	8.66	71.42
		BLEU-3	2.33	4.63	67.71
		BLEU-4	0.63	1.97	64.05
		METEOR	10.66	8.80	43.69
		ROUGE_L	15.67	14.02	71.86
VQA	Visual Question Answering	Count-Acc	27.75	31.64	46.49
		Pre-Acc	81.91	51.70	92.82
		Comp-Acc	55.29	64.13	82.54
		Rel-Acc	69.40	66.40	90.18
		Ave Acc	58.59	53.47	79.76
SC	Multi-Label Scene Classification	Scene Acc	56.18	42.27	82.23
		Obj-Precision	19.04	9.10	77.28
		Obj-Recall	9.69	41.89	66.40
		Obj-F1-Score	12.84	14.95	71.43
CC	Relation Detection	F1-Score	Failed	Failed	88.68
	Relation Reasoning	F1-Score	Failed	Failed	74.33
	Object Detection	mAP	Failed	6.13	27.40
	Object Reasoning	mAP	Failed	Failed	5.71
	Region-Level SGG	Recall	Failed	Failed	17.01
		Mean Recall	Failed	Failed	4.05
	Image-Level SGG	Recall	Failed	Failed	9.60
		Mean Recall	Failed	Failed	3.59
MT	Multi-Turn Conv	mAP	Failed	Failed	12.99
		GPT-eval	2.74	3.64	6.60

D.2 FIT-RSRC Benchmark

In the FIT-RSRC benchmark, we construct four types of questions (relationship, object, subject, existence) each accounting for 25%, with negative answers distributed within each type. The length of each question option is 4-5, with 87.5% of questions having 4 options and 12.5% having 5 options. To better analyze the prediction accuracy of the evaluated LMMs, we count the distribution of answers

for all 4-option questions across the four models, as shown in Figure A2. It can be seen that the existing LMMs show a bias towards a certain option (option D), whereas SkySenseGPT exhibits less bias.

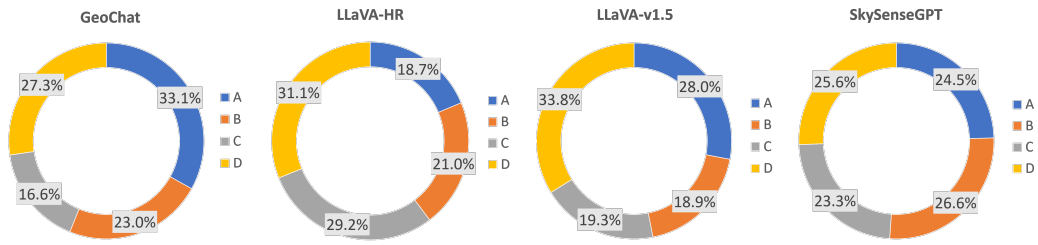


Figure A2: The choice distribution of predictions of different LMMs, all using CircularEval records.

Additionally, we present the carefully crafted preset commonsense word lists, created by human experts with the assistance of GPT-4. These lists include the subject-relation and relation-object word lists, as shown in Table A13 and Table A14. When generating high-quality distractor options, all generated content is cross-checked against these word lists to ensure that incorrect options cannot be identified solely based on the text. This ensures the high quality of the FIT-RSRC benchmark.

Table A13: The subject-relation word list created by experts with the assistance of GPT-4. All distractor options in FIT-RSRC need to exist in this list to ensure that the LMM cannot deduce the answer solely from the text.

Commonsense Subject-Relation List:

storehouse: adjacent, connect, over, co-storage with, around, not co-storage with
breakwater: connect, over, adjacent, through, converge, intersect, around
dock: connect, over, adjacent, through, converge, intersect, around
airplane: connect, over, within safe distance of, parallelly parked on, isolatedly parked on, randomly parked on, run along, not run along, parking in the same apron with, parking in the different apron with, parked alongside with, not parked alongside with, running along the different taxiway with, running along the same taxiway with, approach, away from, within danger distance of, pass under, pass through, pass across
boarding bridge: connect, over, adjacent, through, converge, intersect, around
runway: connect, over, adjacent, through, converge, intersect, around
taxiway: connect, over, adjacent, through, converge, intersect, around
terminal: connect, over, adjacent, through, converge, intersect, around
apron: connect, adjacent, through, converge, intersect, around
truck: within safe distance of, driving in the same direction with, parallelly parked on, isolatedly parked on, parked alongside with, not parked alongside with, approach, away from, within danger distance of, incorrectly parked on, in the same parking with, in the different parking with, driving in the opposite direction with, driving in the different lane with, driving in the same lane with, driving alongside with, drive toward, pass across, drive off
car: within safe distance of, driving in the same direction with, parallelly parked on, isolatedly parked on, parked alongside with, not parked alongside with, approach, away from, within danger distance of, incorrectly parked on, in the same parking with, in the different parking with, driving in the opposite direction with, driving in the different lane with, driving in the same lane with, driving alongside with, drive toward, pass across, drive off
cooling tower: violently emit, slightly emit, exhaust to, supply to
chimney: violently emit, slightly emit
vapor: connect
smoke: connect
genset: over, exhaust to, supply to, directly transmit electricity to
coal yard: adjacent, supply to, over, through, intersect
lattice tower: within different line of, within same line of, directly connected to, indirectly connected to, directly transmit electricity to, indirectly transmit electricity to
substation: within same line of, directly connected to, directly transmit electricity to, indirectly transmit electricity to
wind mill: within safe distance of
flood dam: adjacent, over, connect, intersect
ground track field: around, over, through, converge, intersect
basketball court: around, over, through, converge, intersect
engineering vehicle: working on, not working on
soccer ball field: around, over, through, converge, intersect
tennis court: around, over, through, converge, intersect
tower crane: working on, not working on
containment vessel: co-storage with, not co-storage with, supply to

Table A14: Part of the relation-object word list created by experts with the assistance of GPT-4. All distractor options in FIT-RSRC need to exist in this list to ensure that the LMM cannot deduce the answer solely from the text.

Commonsense Relation-Object List:

parallelly docked at: dock, breakwater
isolatedly docked at: dock, breakwater
connect: tank, storehouse, breakwater, dock, boarding bridge, runway, taxiway, terminal, apron, vapor, smoke, substation, toll gate, bridge, intersection, roundabout, genset, cooling tower, chimney, lattice tower, wind mill, containment vessel
over: ship, boat, crane, goods yard, breakwater, dock, runway, taxiway, terminal, apron, truck parking, car parking, bridge, genset, coal yard, cement concrete pavement, flood dam, gravity dam, ground track field, basketball court, foundation pit, intersection, soccer ball field, tennis court, arch dam, roundabout, baseball diamond, stadium
co-storage with: containment vessel, tank, storehouse, goods yard, coal yard, substation, genset, cooling tower, chimney
within safe distance of: ship, boat, airplane, truck, car, wind mill
randomly docked at: dock, breakwater
docking at the same dock with: ship, boat
docked alongside with: ship, boat
docking at the different dock with: ship, boat
driving in the same direction with: ship, boat, engineering vehicle, truck, car
parallelly parked on: runway, taxiway, apron, truck parking, car parking
isolatedly parked on: runway, taxiway, apron, truck parking, car parking
randomly parked on: runway, taxiway, apron, truck parking, car parking
run along: runway, taxiway
adjacent: flood dam, crane, goods yard, storehouse, breakwater, dock, runway, taxiway, terminal, apron, genset, coal yard
through: runway, taxiway **converge:** runway, taxiway **intersect:** runway, taxiway
not run along: runway, taxiway
parking in the same apron with: airplane
parking in the different apron with: airplane
parked alongside with: engineering vehicle, crane, airplane, truck, car
not parked alongside with: engineering vehicle, crane, truck, airplane, car
running along the different taxiway with: airplane, engineering vehicle, crane, truck, car
around: ground track field, basketball court, tank, soccer ball field, taxiway, terminal, car parking, truck parking
not co-storage with: containment vessel, tank, storehouse
running along the same taxiway with: airplane, engineering vehicle, crane, truck, car
approach: intersection, dock, breakwater, runway, taxiway, roundabout, apron, gas station, bridge, cement concrete pavement, toll gate
away from: ship lock, intersection, dock, breakwater, runway, taxiway, roundabout, apron, gas station, truck parking, car parking, bridge, cement concrete pavement, toll gate
within danger distance of: ship, boat, airplane, truck, car
running along the different runway with: airplane, engineering vehicle, crane, truck, car
incorrectly parked on: truck parking, car parking
in the same parking with: truck, car, engineering vehicle, crane, airplane
in the different parking with: truck, car, engineering vehicle, crane, airplane
not docked alongside with: ship, boat
driving in the opposite direction with: ship, boat, truck, car, engineering vehicle, crane, airplane
driving in the different lane with: truck, car, engineering vehicle, crane, airplane
driving in the same lane with: truck, car, engineering vehicle, crane, airplane
docking at the same breakwater with: ship, boat
driving alongside with: truck, car, engineering vehicle, crane