
GENERATIVE AI IN TRANSPORTATION PLANNING: A SURVEY

Longchao Da¹ Tiejun Chen¹ Zhuoheng Li¹ Shreyas Bachiraju¹ Huaiyuan Yao¹
Xiyang Hu¹ Zhengzhong Tu³ Yue Zhao⁵ Dongjie Wang⁴ Xuanyu (Ben) Zhou¹
Ram Pendyala¹ Benjamin Stabler² Yezhou Yang¹ Xuesong Zhou¹ Hua Wei^{1*}

¹Arizona State University, ²DKS Associates, ³Texas A&M University,
⁴University of Kansas, ⁵University of Southern California

ABSTRACT

The integration of generative artificial intelligence (GenAI) into transportation planning has the potential to revolutionize tasks such as demand forecasting, infrastructure design, policy evaluation, and traffic simulation. However, there is a critical need for a systematic framework to guide the adoption of GenAI in this interdisciplinary domain. In this survey, we, a multidisciplinary team of researchers spanning computer science and transportation engineering, present the *first* comprehensive framework for leveraging GenAI in transportation planning. Specifically, we introduce a new taxonomy that categorizes existing applications and methodologies into two perspectives: transportation planning tasks and computational techniques. From the transportation planning perspective, we examine the role of GenAI in automating descriptive, predictive, generative simulation, and explainable tasks to enhance mobility systems. From the computational perspective, we detail advancements in data preparation, domain-specific fine-tuning, and inference strategies such as retrieval-augmented generation and zero-shot learning tailored to transportation applications. Additionally, we address critical challenges, including data scarcity, explainability, bias mitigation, and the development of domain-specific evaluation frameworks that align with transportation goals like sustainability, equity, and system efficiency. This survey aims to bridge the gap between traditional transportation planning methodologies and modern AI techniques, fostering collaboration and innovation. By addressing these challenges and opportunities, we seek to inspire future research that ensures ethical, equitable, and impactful use of generative AI in transportation planning.

*Corresponding Author hua.wei@asu.edu

Contents

1	Introduction	3
2	Preliminaries	4
2.1	Transportation Planning	4
2.2	Evolution of AI in Transportation	6
2.3	Generative AI Models for Transportation	7
3	Taxonomy on Generative AI for Transportation Planning	9
3.1	Core Transportation Applications	9
3.2	Generative AI Methodologies	10
3.3	Summary of the Taxonomy	11
4	Classical Transportation Planning Functions and Modern Transformations	11
4.1	Descriptive Tasks for Data Fusion and Analytics	11
4.2	Predictive Tasks in Transportation Planning	12
4.3	Generative Tasks for Data Synthesis and Scenario Generation	13
4.4	Simulation Tasks for Traffic Dynamics and Mixed-Autonomy Systems	14
4.5	Trustworthiness in Generative AI-Based Transportation	14
5	Technical Foundations for Generative AI Applications in Transportation Planning	16
5.1	Benchmark Datasets	16
5.2	Dataset Preparation Strategies	18
5.3	Broad Source of Dataset Collection	18
5.4	Fine-Tuning Generative AI for Transportation Planning	20
5.5	Inference with LLMs: Zero-Shot In-Context Learning	22
5.6	Inference with Generative AI: Few-Shot In-Context Learning	23
5.7	Other Techniques Enhancing LLM Inference	25
5.8	Case Study: LLM’s Ability in OD-Calibration in Terms of Feature Quality	26
5.8.1	Task Description	27
5.8.2	Model Configurations, Computational Resources, and Dataset Selection	27
5.8.3	Experimental Design and Methodology	27
5.8.4	Results and Analysis	29
5.8.5	Summary and Insights	31
6	Future Directions & Challenges	33
6.1	Possible Pitfalls of Generative AI for Transportation Planning	33
6.2	Pipelines of Integrating Transportation Planning with Generative AI	34
6.3	Data Scarcity and the Construction of Domain-Specific Datasets	36
6.4	Enhancing Explainability and Reducing Hallucination Risks	37
6.5	Democratizing Access to Transportation Knowledge	38
6.6	Call for Novel Evaluation Criteria for Generative AI	38
7	Conclusion	38

Important Notice

- **Content Warning:** This paper may contain offensive content generated by LLMs.

1 Introduction

Recent advancements in generative artificial intelligence (GenAI) have showcased transformative potential across a wide array of fields, including healthcare [1, 2], finance [3, 4], scientific discovery [5, 6], transportation [7, 8, 9], and education [10]. Transportation planning, in particular, stands to benefit greatly from these advancements, as GenAI, particularly large language models (LLMs), offers tools to address complex challenges such as scenario generation [11], multimodal system optimization [12], stakeholder engagement [13] and assistance with data analysis. By synthesizing insights from heterogeneous and dynamic data sources, LLMs have become essential tools for advancing transportation research and practice [14].




Figure 1: Generative AI is revolutionizing transportation planning through advanced language analysis and interdisciplinary integration capabilities.

Transportation planning is a systematic process of developing strategies to manage and enhance the movement of people and goods across various transportation systems while addressing long-term societal goals. This process integrates data-driven methodologies to balance efficiency, equity, and sustainability in mobility systems, accounting for multimodal networks, infrastructure needs, and policy constraints [15, 16]. Transportation planning encompasses activities such as demand forecasting [17], infrastructure design [18], traffic management [19], and public engagement [20]. Traditionally, transportation planning relied on expert-driven frameworks, where decision-makers analyzed travel patterns, forecasted demands, and designed solutions based on statistical models and simulation techniques [21]. However, these methods often struggle to manage the increasing scale and complexity of modern transportation systems, particularly in incorporating diverse data sources, addressing real-time dynamics, and generating adaptive solutions. They also struggle with the costs of technology-forward solutions with public agency budgets and the ability to pay salaries to keep technically strong talent.

Motivating Example. For instance, GenAI has revolutionized the generation of travel demand by synthesizing data from land use patterns, traffic counts, and environmental metrics to predict future infrastructure demands under varying conditions [22, 23]. Applications such as traffic simulation [8, 24] and policy sentiment modeling [25] demonstrate GenAI’s ability to enhance speed, accuracy, and scope, helping planners make informed decisions with confidence.

Research Gaps. Despite its potential, leveraging generative AI in transportation planning remains challenging due to three critical gaps, which require targeted research efforts:

- *Lack of Systematic Integration Frameworks:* Existing studies offer limited guidance on systematically incorporating generative AI into transportation workflows, particularly for tasks such as multimodal travel optimization, real-time traffic management, or alternative scenario generation [26]. While individual applications exist, there is no unified methodological framework to integrate AI-driven insights with established transportation models, making adoption inconsistent across different planning domains.
- *Need for Transportation-Specific Model Adaptations:* General-purpose generative AI models struggle with domain-specific challenges, including data biases [27], hallucinated or unrealistic outputs [28], and high computational costs [29]. Transportation applications require tailored approaches such as scenario-specific fine-tuning, multimodal data fusion techniques, and computationally efficient architectures to ensure practical deployment in large-scale planning environments.
- *Insufficient Domain-Specific Knowledge Integration:* General LLMs lack an intrinsic understanding of key transportation concepts, such as infrastructure constraints, multimodal travel behavior, and regulatory frameworks, limiting their effectiveness in real-world planning scenarios [30]. Addressing this gap requires

specialized datasets, enhanced model training with transportation-focused priors, and hybrid AI approaches that integrate transportation simulation models with generative outputs.

Intended Audience. This survey is intended for computer scientists, transportation researchers, interdisciplinary scholars, practitioners, and policymakers seeking to leverage generative AI for transportation planning.

Structure. Section 2 provides background knowledge, followed by our taxonomy in Section 3. Sections 4 and 5 present transportation and computational perspectives, respectively. Section 6 discusses challenges and future directions, and Section 7 concludes the survey.

2 Preliminaries

2.1 Transportation Planning

Transportation planning is a structured process that supports the efficient movement of people and goods while addressing societal, environmental, and economic goals [15, 16]. The process provides a roadmap for developing short-term and long-term strategies to optimize transportation systems, improve accessibility, and promote sustainability. Transportation planning includes a diverse set of activities, such as forecasting demand, evaluating infrastructure needs, optimizing traffic networks, and engaging stakeholders in decision-making processes.

The 3C Planning Process. Transportation planning follows the *Continuing, Cooperative, and Comprehensive* (3C) framework: (1) **Continuing:** The planning process is ongoing and iterative, adapting to changing demographics, technology advancements, and travel behaviors. (2) **Cooperative:** Collaboration among local, regional, state, and federal agencies, along with public and private stakeholders, ensures shared goals and priorities. (3) **Comprehensive:** The process considers all transportation modes (e.g., road, rail, transit, pedestrian) and evaluates their impact on environmental, economic, and community systems [31]. The 3C process provides a robust framework for ensuring transportation solutions are effective, adaptable, and inclusive.

Performance-Based Approach. Modern transportation planning emphasizes performance-based decision-making [32, 33, 34], which links investments to measurable goals and outcomes. Performance metrics include travel time reliability [35], safety improvements [36], accessibility [37], emissions reduction [38], and equity [39]. By tracking these metrics, transportation planners ensure that infrastructure projects align with strategic goals, such as improving mobility, enhancing sustainability, and addressing community needs.

Computational Methods. Transportation planning employs a range of computational tools, data analytics, and predictive models to design and optimize systems for mobility and infrastructure. While traditional methods, such as static regression analysis, have historically played a central role in travel demand forecasting [40], more advanced methodologies, like Activity-Based Models (ABMs), have significantly enhanced the scientific rigor and precision of demand modeling [41]. ABMs offer a disaggregated approach by simulating individual travel behaviors and activities, providing a more comprehensive and dynamic perspective on transportation systems. However, despite their sophistication, ABMs face challenges in handling the complexity and multimodal interactions of modern transportation systems [42]. Generative AI and other advanced computational approaches can augment ABMs by addressing these complexities. For example, generative AI can process large-scale heterogeneous data, simulate dynamic travel patterns, and support adaptive solutions that enhance the scalability and applicability of ABMs. By integrating these cutting-edge techniques, transportation planners can overcome existing limitations and enable broader adoption of ABMs in real-world contexts [43, 44, 45].

Key Tasks in Transportation Planning. Transportation planning is a multifaceted process that addresses mobility challenges while balancing goals such as efficiency, sustainability, equity, and economic development. Its scope encompasses a wide range of tasks:

- *Demand Forecasting:* Estimating travel demand for various transportation modes under future scenarios, accounting for human-related, vehicle-specific, and regional patterns [17, 46, 47, 48].
- *Data Fusion and Analysis:* Integrating diverse data sources, including traffic sensors, GPS trajectories, and public surveys, to enhance traffic monitoring, estimation, and decision-making [49, 50].

- *Traffic Prediction*: Forecasting short- and long-term trends in human and vehicle mobility, with applications in congestion management and urban planning [51, 52].
- *Traffic Simulation*: Modeling scenarios, traffic flows, and anomalies to analyze system performance under different operational and environmental conditions [8, 24, 53, 54, 55].
- *Traffic Decision-Making*: Optimizing route planning, traffic signal control, and multimodal system coordination to improve network performance [56, 57, 58, 59].
- *Environmental Modeling*: Simulating emissions, noise, and other environmental impacts to evaluate the sustainability of transportation strategies [60].
- *Freight Optimization*: Enhancing logistics through freight volume prediction, route optimization, and supply chain coordination [61].
- *Safety and Risk Management*: Predicting accident risks, simulating emergency responses, and modeling the safety impacts of transportation policies and designs [36, 62, 63].
- *Public Engagement*: Designing and collecting public surveys, analyzing public opinion, and refining policies to align with stakeholder priorities [20].
- *Performance Monitoring*: Tracking key performance indicators (KPIs) to evaluate the effectiveness and adaptability of transportation systems over time [64, 65].

This comprehensive task set emphasizes the critical role of data-driven methods and innovative tools in addressing the evolving challenges of transportation planning. The integration of generative AI further enhances these tasks by enabling scalability, adaptability, and automation in complex transportation scenarios. Figure 2 below presents a comprehensive framework for the emerging applications of Generative AI in transportation, including how Generative AI can possibly contribute to various stages of transportation planning and management. Each section of the diagram represents a crucial aspect of transportation operations, from data fusion and traffic management to public engagement and safety risk management. Generative AI can help transform these applications in several ways:

- *Scalability* enables AI models to process and analyze vast datasets, such as traffic monitoring, travel demand modeling, and infrastructure planning, across extensive geographic regions. This allows transportation planners to generalize insights across multiple locations while preserving spatial and temporal dependencies.

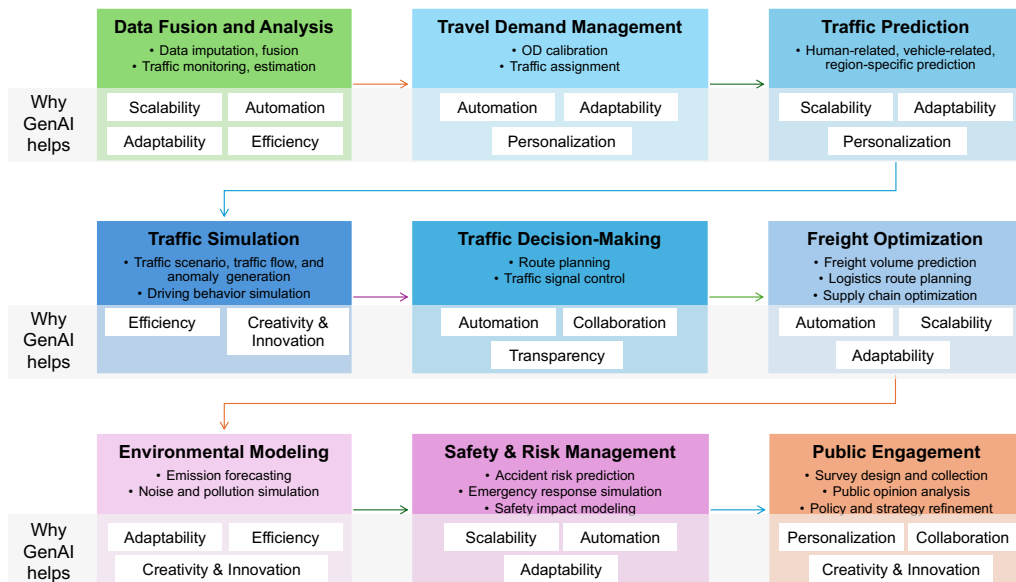


Figure 2: Tasks in transportation planning and potentials of Generative AI for these tasks. A *partial* list of reasons on why GenAI helps transportation planning is also included.

- *Automation* streamlines time-consuming and labor-intensive tasks, such as route optimization, traffic signal control, and safety risk assessment, reducing the need for human intervention and improving operational efficiency. Unlike scalability, which focuses on handling large datasets, automation emphasizes minimizing manual effort in decision-making and system management.
- *Adaptability* ensures that generative AI can respond dynamically to changing traffic conditions, policy shifts, or behavioral patterns in real-time. Unlike automation, which focuses on predefined rule-based tasks, adaptability refers to the model’s ability to refine predictions or recommendations as new information becomes available, such as optimizing congestion mitigation strategies in response to weather disruptions.
- *Efficiency* enhances decision-making speed and resource allocation by processing complex transportation data in real time. While automation reduces human workload, efficiency refers to AI’s ability to extract meaningful insights with optimized computational resources, reducing the time required to generate actionable recommendations.
- *Personalization* tailors transportation services to individual needs by generating context-aware recommendations for different user groups, including freight logistics, public transit users, and active travelers. Unlike adaptability, which refers to system-level changes, personalization focuses on individual-level optimizations, such as providing route recommendations based on user preferences or accessibility requirements.
- *Transparency and Explainability* improve stakeholder trust by generating interpretable insights in decision-making processes. While AI-generated outputs are not always fully verifiable due to potential biases and inconsistencies, efforts such as explainable AI techniques, causal reasoning, and retrieval-augmented generation (RAG) can enhance interpretability. However, it is important to acknowledge ongoing debates regarding the difficulty of verifying AI reasoning paths, as LLMs can generate plausible but misleading explanations.
- *Creativity and Innovation* enable generative AI to propose novel transportation strategies by synthesizing diverse perspectives learned from extensive datasets. Unlike traditional optimization models, which focus on predefined criteria, AI can explore unconventional yet effective solutions, such as integrating autonomous shuttles into transit systems or designing resilient infrastructure for extreme weather events.

Overall, generative AI’s ability to bring together diverse data sources, enhance decision-making, and automate complex tasks positions it as a transformative tool in the future of transportation planning, helping agencies to improve efficiency, reduce risks, and meet the diverse needs of modern transportation systems.

2.2 Evolution of AI in Transportation

The evolution of artificial intelligence (AI) in transportation reflects a transformative shift from manual and traditional approaches to AI-assisted and generative methodologies. This progression has redefined data processing, modeling, decision-making, and system validation, enabling transportation planning to become increasingly adaptive, data-driven, and automated.

Historically, traditional transportation planning heavily relied on expert-driven processes. Domain experts played a central role, manually collecting data through surveys and observations, constructing static models based on simplified assumptions, and validating plans using mental frameworks and iterative testing [21]. While effective for their time, these methods were resource-intensive and constrained by the limited ability to handle complex or dynamic systems.

The introduction of AI-assisted methodologies marked a significant leap forward. Machine learning, such as predictive models, enabled more efficient analysis of structured datasets, such as traffic counts, weather data, and household travel diary surveys and transit onboard surveys. AI-assisted systems provided predictions and optimization suggestions for tasks like congestion forecasting [66], signal optimization [57, 67], and traffic rerouting [68]. However, these systems required substantial human intervention for retraining, parameter tuning, and validation, making them adaptive but still reliant on expert oversight.

The latest evolution—generative AI—represents a paradigm shift toward highly autonomous systems. Generative models leverage large-scale, fine-grained datasets, including real-time sensor inputs and external sources like social media or weather forecasts [69, 70]. These models autonomously generate solutions, simulate traffic

scenarios, and optimize infrastructure designs without requiring explicit programming for each task [8, 71]. However, the integration of existing expert knowledge remains crucial in guiding these AI systems. Domain expertise is essential for defining objectives, validating outputs, and ensuring alignment with established transportation modeling principles. Expert insights help refine AI-driven processes by providing a clear direction, especially in complex tasks like multimodal demand forecasting or infrastructure planning, where understanding system nuances is critical. Generative AI systems, when combined with expert knowledge, enable rapid execution and real-time decision-making, accelerating tasks such as traffic rerouting during emergencies, infrastructure design under various constraints, and automated reporting for public engagement.

Figure 3 illustrates this evolutionary trajectory, comparing traditional, AI-assisted, and generative approaches across dimensions such as data processing, modeling, decision-making, validation, and implementation. For example, while traditional systems relied on historical data and manual validation, generative AI enables dynamic scenario generation and validation, empowering planners to respond adaptively to evolving conditions.

Generative AI's potential to revolutionize transportation planning lies in its ability to integrate diverse datasets, adapt to dynamic environments, and generate actionable insights with minimal delay [70, 72, 73]. As generative AI continues to evolve, its integration with emerging technologies such as Internet of Things (IoT), 5G networks, and autonomous systems will further expand its applications. This evolution underscores the potential of generative AI to address complex challenges in modern transportation planning, paving the way for smarter, more equitable, and sustainable mobility solutions.

2.3 Generative AI Models for Transportation

Generative AI models have demonstrated significant potential in advancing transportation planning and management. These models, including GANs (Generative Adversarial Networks), VAEs (Variational Autoencoders), diffusion models, LLMs (Large Language Models), and MLLMs (Multimodal Large Language Models), enable sophisticated data synthesis, simulation, and decision-making capabilities tailored to the complexities of transportation systems.

GANs and VAEs. GANs and VAEs are widely used for generating synthetic transportation data, such as traffic flows or multi-modal traffic network scenarios. GANs are particularly effective in creating high-quality, realistic datasets by training two networks—the generator and discriminator—against each other [74, 75]. For instance, GANs can simulate traffic patterns under rare conditions, such as extreme weather events, enabling planners to evaluate system resilience [76]. VAEs, on the other hand, excel in encoding transportation data into latent variables, providing interpretable representations that support efficient scenario generation and simulation [77].

Diffusion Models. Recent advancements in diffusion models [78] have extended their application to transportation, offering robust capabilities for generating complex scenarios, such as adaptive routing plans or multimodal demand forecasts [79]. These models iteratively refine noisy data inputs to generate realistic and contextually relevant outputs, making them ideal for tasks that require high-fidelity and granular predictions.

Large Language Models (LLMs). LLMs [80, 81, 82], such as GPT-based models, have revolutionized text-based transportation applications, including policy analysis, stakeholder engagement, and public sentiment analysis. Trained on vast corpora of text data, LLMs can interpret and generate natural language descriptions of transportation challenges, recommend actionable strategies, and facilitate decision-making [83]. For example, LLMs can assist in summarizing complex infrastructure plans for non-expert stakeholders, enhancing public understanding and participation. LLMs are also useful for data analysis assistance - like having a young smart data scientist helping analyze a data set. They need guidance, but they can create great charts and maps and tables and insights with human inputs.

Multimodal Large Language Models (MLLMs). MLLMs extend the capabilities of LLMs by incorporating additional data modalities, such as images, videos, and geospatial data. This multimodal integration allows MLLMs to handle complex transportation tasks, such as analyzing real-time traffic camera feeds or integrating sensor data with textual policy documents for comprehensive planning [84, 85, 86]. For instance, MLLMs can evaluate the visual conditions of roadways captured in images while generating textual recommendations for maintenance priorities or routing adjustments, bridging the gap between visual analysis and textual insights. These models are further enhanced through advanced methods like fine-tuning, in-context learning, and

	Traditional Approaches	Traditional AI Approaches	Generative AI Approaches
Human	<p>Heavy involvement</p> <ul style="list-style-type: none"> Experts are deeply involved in all stages, from data collection to analysis, with mental models and experience to make decisions. 	<p>Significant role, less hands-on</p> <ul style="list-style-type: none"> Experts set goals and measurement metrics, but less hands-on in execution. AI models are used to assist with decision-making and automation of tasks. 	<p>High-level goals & validation</p> <ul style="list-style-type: none"> Domain experts provide high-level goals and validation criteria The system automates implementation and validation for real-time, data-driven decisions.
Data	<p>Historical, manual surveys</p> <ul style="list-style-type: none"> Relies on historical data, manual surveys, and direct observations. Data collection is time-consuming and manually intensive. 	<p>Structured datasets</p> <ul style="list-style-type: none"> Uses structured datasets and model outputs to drive decisions. AI models process and analyze data for predictions. 	<p>Large-scale, fine-grained data</p> <ul style="list-style-type: none"> Relies on large datasets, including real-time sensor data, external sources (e.g., weather, traffic), and historical data. Generative AI uses prompts to generate scenarios, validate plans, and optimize outcomes.
Modeling	<p>Manual, static models</p> <ul style="list-style-type: none"> Modeling heavily relies on expert-designed simulations, and static models (e.g., traffic flow models). 	<p>AI assisted predictions</p> <ul style="list-style-type: none"> AI-assisted modeling (e.g., machine learning for traffic prediction), where models predict based on existing patterns. AI is used for specific tasks like traffic analysis or route optimization. 	<p>Generative simulations</p> <ul style="list-style-type: none"> Generative models simulate complex networks, generate new scenarios without needing explicit programming from human.
Decision Making	<p>Human-centric</p> <ul style="list-style-type: none"> Experts rely on mental models, assumptions, and experience to make decisions. 	<p>AI-assisted suggestions</p> <ul style="list-style-type: none"> AI analyzes data, offers predictions, and suggests options, but experts make final decisions. Decisions are based on statistical learning and past data. 	<p>Autonomous generation</p> <ul style="list-style-type: none"> Generative AI autonomously generates solutions based on simulations with domain experts validating the output. Real-time decision-making is enabled, and human intervention is limited to high-level oversight.
Validation	<p>Manual, expert-based</p> <ul style="list-style-type: none"> Manual validation of traffic models and design plans based on real-world outcomes and expert knowledge. Experts iterate and revise based on their understanding and observations. 	<p>Model-based predictions</p> <ul style="list-style-type: none"> Domain experts provide goals and metrics, but validation relies more on model-based predictions, requiring fewer iterations from experts. 	<p>Automated validation</p> <ul style="list-style-type: none"> Generative AI models test and validate planning scenarios through simulations and real-time data. Domain experts provide high-level goals and review outputs, making adjustments where necessary. Validation happens iteratively with minimal expert intervention.
Implementation	<p>Rigid, static systems</p> <ul style="list-style-type: none"> With limited ability to adapt dynamically to new information. Changes require manual adjustments and re-iterations of models. 	<p>Adaptive with retraining</p> <ul style="list-style-type: none"> Adaptive AI models can adjust to new data, but they still require periodic retraining and expert input to ensure they align with planning goals. 	<p>Highly flexible and adaptive</p> <ul style="list-style-type: none"> Generative AI takes natural inputs from human as prompts and optimizes plans adaptively without significant human intervention, facilitating dynamic planning and real-time decision-making.
Execution	<p>Slow and iterative</p> <ul style="list-style-type: none"> Implementation takes time as expert input is required at every stage. Decisions and solutions are based on expert judgment, often with time-consuming analysis. 	<p>Faster routine tasks</p> <ul style="list-style-type: none"> AI models speed up the decision-making process, particularly in routine tasks such as traffic predictions or rerouting, but still require expert validation. 	<p>Rapid execution and iteration</p> <ul style="list-style-type: none"> Generative AI accelerates the entire process from analysis to validation. Solutions can be generated and implemented in real-time, and the system can evolve without waiting for expert input on each iteration.
Examples of Tasks	<p>Travel demand management, traffic operational improvement, system capacity planning, public transportation planning, traffic flow optimization.</p>	<p>Predictive traffic modeling, congestion forecasting, signal optimization with reinforcement learning, predictive maintenance using machine learning.</p>	<p>Scenario generation for traffic simulation, automated report drafting and public engagement, real-time traffic rerouting, infrastructure design generation using AI-powered tools.</p>

Figure 3: Evolution of AI in Transportation: A Comparison of Traditional, AI-Assisted, and Generative Approaches.

retrieval-augmented generation to address domain-specific challenges in transportation planning. These models and methods go beyond traditional methods by capturing complex interdependencies within transportation data, offering significant improvements in areas such as demand forecasting, network optimization, and public sentiment analysis.

Generative AI’s impact is particularly notable in the following advancements:

- *Scenario Simulation and Evaluation:* Generative AI enables the creation of synthetic transportation scenarios to evaluate policy impacts, infrastructure designs, and environmental consequences under diverse conditions [87]. These capabilities support data-driven decision-making for long-term urban planning and emergency response preparation.
- *Traffic Prediction and Decision-Making:* Advanced AI models predict congestion patterns, vehicle flows, and multimodal interactions with high accuracy. By integrating real-time data with historical trends, generative models optimize traffic signals, routing strategies, and operational efficiency [88, 89].
- *Data Fusion and Enhancement:* Generative AI improves data integration by synthesizing missing or sparse data, enabling better analytics and visualization. This is critical for applications such as safety analysis, where detailed accident simulations require high-resolution data [49, 50].
- *Public Engagement and Sentiment Analysis:* Generative AI processes public feedback from surveys, social media, and other sources to assess community needs and preferences. These insights guide policy development and foster inclusive decision-making [90].

Recent studies have also emphasized the role of LLMs in supporting generative AI tasks. LLMs enhance scenario generation, explainability, and interactive planning through advanced text generation and reasoning capabilities [91]. For instance, LLMs can generate detailed descriptions of infrastructure projects, analyze public sentiment on transportation policies, and simulate stakeholder discussions, bridging the gap between technical outputs and human decision-making processes.

3 Taxonomy on Generative AI for Transportation Planning

To systematically classify the role of generative AI in transportation planning, we introduce a taxonomy organized into two major categories: (1) *Core Transportation Applications* and (2) *Generative AI Methodologies*. This taxonomy aligns computational innovations with practical transportation goals, such as improving mobility efficiency, promoting sustainability, and fostering equitable infrastructure development.

3.1 Core Transportation Applications

Generative AI supports various tasks in transportation planning, enhancing traditional methods with capabilities like scenario generation, demand forecasting, and traffic simulation.

Scenario Generation leverages generative AI to explore alternative transportation strategies, such as infrastructure designs [92, 93, 94, 95, 96], policy interventions [97, 98, 99, 100], and response plans for disruptive events [101, 102, 103]. For example, AI models can simulate the impacts of congestion pricing [104], optimize transit-oriented developments [105], or model infrastructure resilience under extreme weather conditions [106, 63, 107, 108]. By analyzing such scenarios, planners can identify cost-effective and environmentally sustainable solutions.

Demand Forecasting applies generative AI to predict travel demand patterns across multimodal systems. Models can fine-tune origin-destination (O-D) matrices to align with observed traffic counts [109, 7], estimate the adoption of shared mobility services [110, 111, 112], and simulate long-term demand shifts due to demographic or economic changes [70, 52, 113, 88, 114]. These forecasts provide insights into system bottlenecks, enabling planners to balance travel loads across transportation networks effectively.

Traffic Simulation and Optimization focuses on modeling traffic dynamics and optimizing system performance. Generative AI enables simulations of mixed-autonomy systems, where human-driven and autonomous vehicles coexist, to improve vehicle coordination and reduce stop-and-go waves [115]. Additionally, AI can optimize

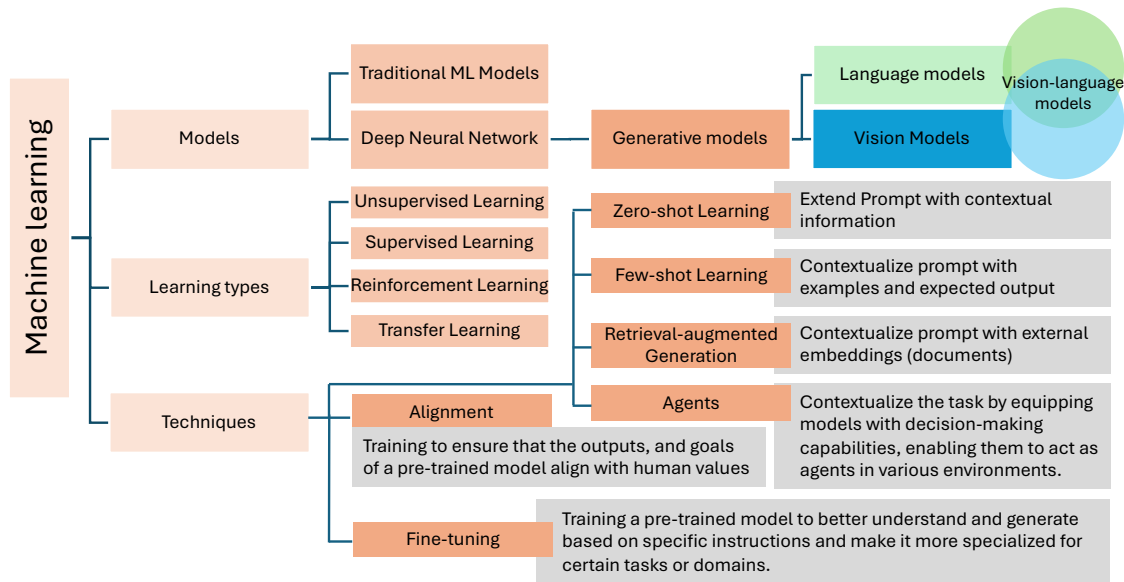


Figure 4: Generative AI techniques. The taxonomy is spread with three main categories, Models, Learning types, and Techniques, and each of the categories is followed with distinct aspects for comprehensive research domain coverage.

traffic signal timings [116, 88] and route selection strategies [117, 118] to minimize delays and enhance urban mobility efficiency.

Sustainability and Resilience Planning highlights the role of generative AI in advancing low-carbon and climate-resilient transportation systems. AI models can simulate eco-driving behaviors [45, 119], predict the adoption of electric vehicles [120], and evaluate infrastructure resilience under extreme scenarios, such as natural disasters [121, 122]. Further, generative tools can assess the accessibility of transportation systems to ensure equitable mobility solutions for underserved populations [123, 110, 112].

3.2 Generative AI Methodologies

The methodologies underpinning generative AI applications in transportation include data preparation, fine-tuning, and inference techniques, which ensure that models are reliable, scalable, and tailored to domain-specific challenges.

Benchmark Datasets form the foundation for evaluating generative AI performance in tasks like O-D calibration, traffic simulation, and infrastructure planning. Examples include LargeST [124] for traffic analysis and traffic assignment datasets [125]. These datasets provide high-resolution inputs and ground-truth benchmarks to validate AI-driven insights. However, building comprehensive knowledge bases for these models remains a significant challenge. Particularly for forecasting tasks, where uncertainty and dynamic variables play key roles, such as: population growth, land-use changes, and evolving travel behaviors. Generative AI requires diverse, harmonized data inputs, such as historical traffic data, multimodal interactions, and prior model outcomes, but integrating these into a machine-readable format is time-intensive and complex. The lack of standardization, interoperability, and real-time updates further complicates the process, creating a bottleneck in AI adoption. Future advancements must focus on automated dataset synthesis, standardized modeling frameworks, and adaptive real-time updates to ensure that generative AI can address the intricate and evolving demands of transportation systems effectively.

Data Preprocessing Strategies ensure clean, balanced, and representative inputs for AI models. Transportation datasets often require manual or automated annotation of traffic patterns [126], infrastructure attributes [127], or user feedback [128]. Generative AI methods, such as LLM-based automated labeling [129, 130], address annotation challenges while preserving data quality. Data augmentation techniques, such as synthetic O-D matrix generation [131, 132], further expand datasets to simulate rare or extreme transportation scenarios.

Fine-Tuning Techniques enable generative AI to adapt to transportation-specific tasks efficiently. Methods like Low-Rank Adaptation (LoRA) [133] optimize model performance while minimizing computational demands. For complex tasks like O-D calibration, Chain-of-Thought prompting [115] enhances the model’s reasoning ability to align O-D matrices with observed traffic counts.

Generative Inference Techniques allow AI models to address new tasks with limited training data. In zero-shot or few-shot learning, task-specific instructions or examples are embedded within prompts to guide the model’s outputs [134]. Agent-based reasoning [135] further enables generative AI to simulate dynamic interactions, such as vehicle coordination in mixed-autonomy systems or traffic merging behaviors under varying conditions.

Advanced Inference Strategies improve generative AI’s adaptability to real-world transportation challenges. Retrieval-Augmented Generation (RAG) dynamically integrates external data sources, such as live sensor feeds or policy records, to produce accurate and context-aware predictions [136, 45, 137, 138]. By modeling the interplay between agents and their environment, Graph-RAG [139] has proven effective in multi-modal tasks like route planning [140], which can possibly be generalized to congestion management and safety-critical decision-making. Besides, Self-Consistency Decoding reduces variability in generated outputs, stabilizing recommendations for tasks like traffic signal optimization or route planning [141].

3.3 Summary of the Taxonomy

This taxonomy systematically organizes generative AI applications and methodologies for transportation planning. By connecting AI advancements with core planning objectives—such as scenario generation, demand forecasting, and sustainability optimization—it provides a comprehensive framework to guide research and practical implementation. The methodologies outlined ensure that generative AI models are reliable, scalable, and capable of addressing the unique challenges inherent to modern transportation systems.

4 Classical Transportation Planning Functions and Modern Transformations

Generative AI has introduced transformative advancements in transportation planning, reshaping traditional methods and enabling data-driven solutions to address increasingly complex challenges. In this section, we analyze how generative AI enhances five major categories of transportation planning tasks: *descriptive tasks*, *predictive tasks*, *generative tasks*, *simulation tasks*, and *explainability*. Finally, we address societal and ethical implications, emphasizing the importance of equitable and transparent AI integration.

4.1 Descriptive Tasks for Data Fusion and Analytics

Definition. Descriptive tasks involve collecting, processing, integrating, and analyzing transportation-related data to extract actionable insights [142]. These tasks serve as the foundation for all subsequent analyses, as they aim to summarize and describe existing conditions, identify patterns, and detect anomalies within complex transportation systems.

Generative AI significantly enhances descriptive tasks by automating data fusion and analytics from diverse, heterogeneous sources, including:

- *Sensor Networks:* Real-time traffic flow and congestion data collected from GPS, loop detectors, and camera feeds [143, 144].
- *User-Generated Data:* Crowdsourced data from ride-hailing platforms, navigation apps, and public transit feedback [145].
- *Infrastructure Data:* Road network topology, traffic signal operations, and transit schedules [45].
- *Socioeconomic Data:* Demographic information, land use, and travel behavior surveys [146, 147].

Data Processing and Fusion. Generative AI enables the seamless integration of multi-modal data, addressing inconsistencies such as missing values, noise, or overlapping data formats. Models like Generative Adversarial Networks (GANs) [148], Variational Autoencoders (VAEs) and diffusion models are particularly effective for imputing incomplete data or fusing datasets to create coherent representations of transportation systems [77, 78].

For example, OpenStreetMap data can be combined with GPS trajectory datasets to reconstruct road networks in under-mapped areas, enabling more accurate routing analysis [149, 150, 151].

Descriptive Analytics for Pattern Detection. Generative AI further supports the detection of temporal and spatial patterns in transportation systems. For instance:

- Traffic congestion hotspots can be identified by analyzing historical flow data, highlighting bottlenecks for targeted interventions [152].
- Public transit inefficiencies, such as delays or under-utilized routes, can be detected by analyzing GTFS data combined with passenger feedback [153].
- Urban mobility patterns, such as modal shifts during peak hours, can be extracted from GPS-based datasets to support multi-modal system design [154, 155].

These descriptive analytics not only summarize current conditions but also provide planners with baseline information for predictive and simulation-based tasks.

Challenges. Descriptive tasks face several challenges, including:

- *Data Heterogeneity:* Integrating data from varied formats, resolutions, and sources remains a technical hurdle [156]. Transportation data often comes from diverse sources like GPS devices, traffic sensors, user apps, and public databases [157]. And each of them has its unique structure and metadata. Standardizing these data streams into a unified format while preserving their integrity and context is essential but complex.
- *Scalability:* Processing large-scale datasets in real time requires efficient computational frameworks [158]. The increasing volume of transportation data, generated by millions of vehicles, sensors, and IoT devices, demands robust algorithms and infrastructure capable of handling such scale without compromising speed or accuracy [159], and real-time even add on to its difficulty, where delays in data processing could lead to cascading inefficiencies.
- *Privacy Concerns:* Handling user-generated or GPS data necessitates robust privacy-preserving mechanisms [160]. Sensitive information like travel patterns or location history, must be anonymized to protect user identities while still allowing meaningful analytics. How to balance between data utility and privacy compliance, especially under regulations like GDPR or CCPA [161], requires innovative techniques such as differential privacy or secure multi-party computation

By addressing these challenges, generative AI can strengthen data analytics pipelines, ensuring that transportation planners have reliable and interpretable insights for informed decision-making.

4.2 Predictive Tasks in Transportation Planning

Definition. Predictive tasks involve forecasting transportation trends, such as traffic flow [162, 163], estimate time of arrival [164, 165], travel demand [166] or infrastructure performance [167], using historical and real-time data [168]. Traditional methods, such as regression-based models [169] or rule-based simulations [170], often struggle to capture the dynamic and multi-dimensional nature of transportation systems. Generative AI overcomes these limitations by automating data preprocessing, enhancing prediction accuracy, and improving scalability [171, 54].

Generative AI significantly accelerates predictive analysis by automating labor-intensive processes such as *data annotation* and *demand forecasting*. For instance, AI models can preprocess sensor data, detect anomalies, and predict congestion levels under varying conditions [172]. Tools such as fine-tuned LLMs have been applied to forecast multimodal interactions, such as integrating public transit schedules with road traffic data, enabling planners to optimize travel demand distribution [173].

In urban contexts, generative AI can predict congestion hotspots by analyzing heterogeneous data sources [174], including weather conditions, socioeconomic indicators, and infrastructure utilization. For regional transportation planning, models extend predictions to assess long-term impacts of new policies, such as road tolls [175] or transit subsidies [110], on travel demand and modal preferences. By providing accurate forecasts, AI enables planners to proactively address challenges like peak congestion, carbon emissions, and infrastructure bottlenecks.

Challenges. Despite its potential, generative AI in predictive tasks encounters significant hurdles.

- *Local Nuances and Data Biases:* A primary challenge lies in capturing *local nuances* in transportation systems, such as region-specific travel behavior, socioeconomic variability, or infrastructure design, which can result in regionally biased or inaccurate forecasts [176]. Moreover, reliance on historical data introduces the risk of perpetuating existing biases, particularly those favoring well-documented regions or populations, while neglecting underserved or rural areas [177].
- *Real-time Adaptability:* Generative AI also struggles with *real-time adaptability*, where rapidly changing conditions, such as weather disruptions, special events, or unexpected infrastructure failures, require models to dynamically update predictions. The computational cost of processing real-time data and the integration of multi-modal inputs, such as sensor data, crowd-sourced information, and policy changes, further complicate implementation [172].
- *Explainability and Trust:* The lack of explainability in generative AI models, especially in deep learning models [178], is a significant hurdle for their adoption in high-stakes decision-making processes within transportation planning. This opacity makes it difficult for planners to understand and trust the reasoning behind AI-generated forecasts.

To address these challenges, future research must focus on developing adaptive, real-time models that integrate diverse, high-quality datasets while accounting for dynamic system changes. Incorporating domain-specific knowledge and uncertainty quantification frameworks [179, 180, 181] can enhance robustness and interpretability, enabling planners to make informed decisions with confidence in AI-driven forecasts [182]. Collaborative efforts between AI researchers, transportation experts, and policymakers will be essential to ensuring equitable and reliable predictive solutions.

4.3 Generative Tasks for Data Synthesis and Scenario Generation

Definition. Generative tasks focus on creating synthetic datasets, simulating hypothetical scenarios, or expanding incomplete data to enable robust transportation analysis [13]. These tasks are particularly valuable when real-world data is limited due to collection costs, privacy concerns, or rare-event occurrences.

Generative AI models excel at *synthetic data generation*, filling critical gaps in real-world datasets. For example, GANs or diffusion models can simulate realistic OD matrices for congestion analysis under disruptive events like natural disasters or large-scale public events [183, 184, 185]. Such synthetic datasets allow planners to test infrastructure resilience, policy outcomes, or urban mobility shifts without relying solely on empirical observations.

In addition to data synthesis, generative AI supports *scenario generation*, enabling planners to evaluate multiple infrastructure or policy alternatives. For example, models can simulate transit-oriented developments [186], multimodal route designs [187], or carbon impact assessments [188] under varying conditions. These capabilities are particularly useful for evaluating trade-offs between competing goals, such as minimizing travel time versus reducing emissions [189]. Recent advancements demonstrate how human-guided generative models can enhance scenario diversity while aligning with stakeholder priorities in urban mobility planning [190, 191]. Furthermore, research leveraging conditional generation has shown promise in balancing various objectives (e.g., minimizing travel time, improving green coverage) [192, 193]. These approaches provide a robust and interactive foundation for comprehensive transportation analysis. They enable decision-makers to simulate and compare policy outcomes systematically, supporting long-term sustainable transportation solutions.

Challenges. While generative AI offers transformative capabilities, ensuring that synthetic data and scenarios align with real-world behaviors is a significant challenge. Generated datasets often inherit biases from training data or produce unrealistic outputs, undermining their applicability to decision-making [110]. Robust validation frameworks that integrate domain expertise with statistical checks are essential to maintain reliability [194]. Adaptive techniques, such as iterative fine-tuning with real-world data or human-in-the-loop systems, can further refine outputs to align with practical constraints like budget, infrastructure capacity, and environmental regulations. Additionally, generative AI must address generalizability across diverse transportation contexts, requiring representative training datasets and uncertainty quantification tools to build confidence in their

application. Addressing these challenges through technical innovation and interdisciplinary collaboration is critical to unlocking the potential of generative AI for sustainable, equitable transportation systems.

4.4 Simulation Tasks for Traffic Dynamics and Mixed-Autonomy Systems

Definition. Simulation tasks involve modeling complex transportation systems, behaviors, and interactions under various conditions [195, 196]. Generative AI enhances traditional simulation methods by enabling adaptive, high-fidelity representations of traffic flows [197], vehicle coordination, and multimodal interactions.

Generative AI-driven simulations are particularly valuable for studying mixed-autonomy systems, where human-driven vehicles (HVs) and autonomous vehicles (AVs) coexist. For example, frameworks like CoMAL [115] use LLM agents to simulate collaborative strategies for traffic merging, lane switching, or intersection coordination. These simulations optimize system-level performance by dynamically assigning roles (e.g., leader, follower) to AVs, reducing congestion and stop-and-go waves.

In large-scale traffic networks, generative models simulate the effects of interventions such as road closures [198], traffic signal timing adjustments, or congestion pricing. By integrating real-time sensor data and historical patterns, AI-driven simulations provide actionable insights for traffic management and infrastructure planning [199].

Challenges. Despite their transformative potential, generative AI-driven simulations face several challenges that limit their broader applicability.

- *Dynamic behaviors:* A significant hurdle lies in accurately capturing the *dynamic interplay* between vehicles, pedestrians, and infrastructure within transportation systems. Real-world traffic behavior is influenced by diverse factors, such as driver psychology, weather conditions, and socio-economic variability, which generative models often oversimplify or fail to incorporate effectively [197]. This can lead to unrealistic simulations that do not fully represent the complexities of mixed-autonomy systems or multimodal interactions.
- *Computational cost:* Another critical challenge is the *computational cost* associated with running high-resolution, real-time simulations at scale. Generative AI models integrated into *digital twins* or *predictive traffic systems* require significant computational resources to process diverse data streams, such as real-time sensor feeds, GPS traces, and dynamic O-D matrices [199]. While digital twins offer an opportunity to mirror real-world transportation systems for testing interventions, their reliance on generative AI magnifies the resource demands, particularly for urban-scale or multimodal networks. Developing lightweight and computationally efficient models is crucial to for scalability constraints.
- *Generalization across scenarios* remains another concern. Models trained on one city’s traffic patterns may struggle to adapt to different geographic, demographic, or cultural contexts, reducing their transferability and utility for global transportation challenges [198]. Additionally, reliance on historical data introduces the risk of perpetuating biases, potentially excluding underrepresented regions or populations from benefiting fully from generative AI-driven simulations.

To address these challenges, future research must prioritize developing resource-efficient algorithms tailored for integration with digital twins and predictive systems. Enhancing scalability through distributed computing and adaptive model architectures can help address computational constraints. In addition, incorporating regional calibration techniques and domain knowledge will ensure broader applicability across diverse contexts.

4.5 Trustworthiness in Generative AI-Based Transportation

Diffusion models and large language models have emerged as state-of-the-art generative frameworks, transforming numerous aspects of human life, including the transportation sector. Their applications in transportation range from autonomous vehicle navigation, traffic flow optimization, and intelligent infrastructure management to real-time congestion forecasting and transit planning. However, their widespread adoption has also unveiled inherent risks, raising significant concerns regarding their trustworthiness [200, 201, 202]. Ensuring generative AI’s safe and ethical deployment in transportation requires addressing critical issues across six key dimensions: privacy, security, fairness, responsibility, explainability, and reliability.

Privacy. Ensuring privacy-preserving AI models has become a global priority [203], as privacy breaches can erode user trust, lead to malicious exploitation, and violate regulatory policies. In transportation, generative AI models are increasingly used in personalized travel planning, ride-sharing services, and vehicle-to-infrastructure communications, all of which involve sensitive user data such as location histories, travel patterns, and behavioral preferences. Diffusion Models and Large Language Models are particularly susceptible to privacy leakage [204] since they inherently capture the statistical properties of their training data. Unauthorized access to this information can expose sensitive details, such as frequent travel routes or home addresses, making it imperative to design models that safeguard user data within transportation systems.

Security. The robustness of Diffusion Models and LLM against malicious manipulation is crucial for their safe deployment, especially in transportation, where security breaches can lead to life-threatening consequences. Two prevalent attack vectors are adversarial attacks [205] and backdoor attacks [206]. Adversarial attacks exploit vulnerabilities by introducing imperceptible perturbations to input data, deceiving the model into making incorrect predictions. In autonomous driving systems, such perturbations could cause a vehicle to misinterpret traffic signs or road conditions, leading to accidents. Backdoor attacks, on the other hand, embed concealed triggers within the model, allowing adversaries to control its behavior upon activation. For example, malicious actors could exploit these vulnerabilities to manipulate traffic signal control systems, resulting in traffic congestion or collisions. These security threats can compromise model integrity, leading to unpredictable and potentially harmful consequences in transportation networks.

Fairness. As generative models increasingly influence real-world decision-making, including in transportation applications like dynamic pricing in ride-sharing, traffic management, and route optimization, it is essential to uphold fairness and prevent algorithmic biases that may disproportionately affect certain demographic groups. For instance, biases in traffic prediction models may result in suboptimal route recommendations for underserved communities or unfair prioritization in traffic management systems. These models should align with ethical standards to avoid reinforcing societal prejudices and discrimination. However, biases embedded in training data often manifest in AI-generated content [207, 208], resulting in inequitable outcomes and furthering social disparities. Addressing fairness in transportation-focused generative AI applications is crucial to ensuring equitable access and reliable services for all user groups.

Responsibility. Responsibility in AI-driven transportation systems encompasses three key aspects: identifiability, traceability, and verifiability. Ensuring that AI-generated transportation policies, infrastructure recommendations, and predictive analyses are clearly distinguishable from human-generated content is crucial to preventing misinformation. Embedding traceability markers, such as watermarks or metadata, allows planners and policymakers to verify the origin and credibility of AI-generated insights. Additionally, verifiability in AI-driven decision-making enhances transparency, ensuring that traffic optimization strategies, demand forecasts, and infrastructure proposals align with real-world transportation objectives and expert assessments.

Explainability. Explainability is essential in AI-driven transportation planning, allowing stakeholders to understand and validate the reasoning behind AI-generated outputs. Without clear explanations, planners may struggle to interpret why a model recommends certain congestion mitigation measures, transit expansions, or traffic signal adjustments. Feature attribution techniques, such as SHAP [209], help identify which factors most influenced AI predictions, improving transparency in AI-driven decision-making. Chain-of-Thought reasoning [210] further enhances interpretability by structuring AI responses into sequential, human-readable justifications, making AI outputs more accessible to policymakers and transportation agencies.

Reliability. Reliability in AI-based transportation models is critical for ensuring that generative AI systems produce consistent, trustworthy predictions. AI models often operate in conditions of incomplete or uncertain data, making uncertainty quantification a crucial component of reliability [211]. In Large Language Models (LLMs), uncertainty quantification has gained attention due to the inherent variability in generated text and reasoning outputs [212, 213, 181]. Self-consistency decoding, for instance, prompts LLMs multiple times with slightly perturbed inputs to evaluate the consistency of generated outputs [214]. If multiple responses converge toward the same answer, the model exhibits higher confidence; if responses vary widely, the uncertainty level is high. Retrieval-Augmented Generation (RAG) [215] with confidence scoring is another method that improves uncertainty quantification in LLMs [216]. Instead of relying solely on internal model knowledge, RAG-enhanced models retrieve external transportation data sources, such as real-time congestion reports or

infrastructure databases, to refine AI-generated recommendations. By assigning confidence scores to retrieved information, planners can differentiate between high-certainty and low-certainty predictions in transportation system optimization. Without robust uncertainty-aware methodologies, AI-driven transportation solutions risk overconfidence in unreliable predictions, leading to misallocated resources and ineffective mobility policies.

5 Technical Foundations for Generative AI Applications in Transportation Planning

5.1 Benchmark Datasets

To meet the specific demands of transportation planning and research, a variety of benchmark datasets have been developed to evaluate generative AI models on tasks such as traffic forecasting, demand modeling, infrastructure planning, policy evaluation [244], and public sentiment analysis. These datasets are designed with domain-specific criteria to ensure that AI outputs are relevant and applicable to real-world transportation scenarios. A comprehensive list of these datasets, along with their respective tasks and characteristics, is summarized in Table 1 to facilitate reference and comparison.

Traffic Forecasting and Demand Modeling Datasets. Traffic forecasting and demand modeling are foundational for understanding transportation dynamics and optimizing mobility systems. The METR-LA dataset [245] contains traffic data from Los Angeles, collected from 207 sensors over several months, providing a resource for evaluating AI models on spatiotemporal forecasting tasks. Similarly, the PEMS-BAY dataset [246, 247] includes traffic flow information from the San Francisco Bay Area, enabling the analysis of regional mobility patterns.

For demand modeling, OpenStreetMap and GTFS (General Transit Feed Specification) datasets [248] provide multimodal transit network details and schedules, supporting generative AI applications in routing, schedule optimization, and network design. The NYC Taxi Dataset [249] tracks millions of taxi trips across New York City, providing high-resolution data for demand prediction and dynamic pricing analysis. These datasets serve as benchmarks for training and evaluating generative models in traffic flow and travel demand scenarios.

Public Sentiment and Engagement Datasets. Understanding public sentiment is crucial for transportation policy-making and project evaluation. The Public Opinion and Sentiment Dataset (POSD) [248] aggregates feedback from community surveys, online forums, and social media about transportation projects. This dataset helps generative AI models analyze public preferences and predict responses to proposed infrastructure changes. The Global Public Transit Dataset (GPTD) [250] focuses on user reviews and social media posts about public transit systems worldwide. It allows for sentiment analysis at a granular level, providing insights into specific concerns such as punctuality, cleanliness, and affordability. Generative AI trained on these datasets can provide actionable recommendations to improve public transit experiences.

Infrastructure Planning and Resilience Datasets. Generative AI can use datasets tailored to infrastructure design and resilience planning. The OpenStreetMap (OSM) Road Networks [149] dataset includes detailed maps of global road networks, enabling AI to generate infrastructure designs that balance connectivity and accessibility. The Resilient Infrastructure Dataset (RID) [251] contains data on infrastructure performance under extreme weather events, supporting the generation of adaptive infrastructure strategies. Additionally, the UrbanSim dataset [252] provides city-scale data on land use, population density, and transportation networks, allowing generative AI to simulate the impacts of zoning and infrastructure policies on urban mobility.

Scenario Simulation and Optimization Datasets. Generative AI is frequently used for scenario simulation and optimization in transportation systems. The SUMO (Simulation of Urban MObility) dataset [253] provides multimodal transportation simulations, enabling AI to generate efficient and sustainable urban mobility plans. The Traffic Simulation Dataset (TSD) [254] includes synthetic traffic data for exploring congestion management strategies under varying conditions. The Infrastructure and Emissions Dataset (IED) [255] integrates traffic flow data with carbon emission metrics, allowing generative AI models to optimize transportation networks while minimizing environmental impacts.

These benchmark datasets provide a robust foundation for generative AI applications in transportation planning. From forecasting travel demand and analyzing public sentiment to optimizing infrastructure resilience and detecting misinformation, these datasets support a wide range of use cases. By leveraging domain-specific

Table 1: Benchmark datasets for generative AI applications in transportation planning.

Data Type	Description	Use in Transportation Planning
Census Transportation Planning Products (CTPP) [217, 218]	Data from the American Commuter Survey (ACS) designed to understand commuter information such as where people commute to and from, and how they get there.	Used to inform travel demand models and forecast future travel trends and infrastructure investments. Includes data on commute origins, destinations, mode choice, and work locations.
Census Bureau Data [219, 220, 221]	Data from the U.S. Census Bureau, including population, employment, income, and housing information.	Provides essential demographic and economic data to inform long-term transportation planning and investment decisions. Includes population data, employment statistics, and housing data.
National Household Travel Survey (NHTS) [222, 223, 224]	Data on travel and transportation patterns in the United States, including trip purposes, modes of transport, and travel time.	Provides insights into travel behavior, informing the development of transportation infrastructure and services. Includes trip purpose data, vehicle type data, and travel time data.
Traffic Count Data [7]	Data on the volume of vehicle travel on highways and roads, including vehicle counts, travel speeds, and vehicle classifications.	Used to calibrate and validate travel demand models, show growth trends, and guide infrastructure development decisions. Includes vehicle count data, travel speed data, and vehicle class data.
Transit Passenger Surveys [225, 226]	Data collected from transit riders regarding their demographics, travel patterns, and preferences.	Used to improve public transportation systems, optimize routes, and address service gaps. Includes transit ridership surveys, travel time, and transfer data.
Probe Vehicle Data from Vendors (e.g., INRIX, Streetlight) [227, 228, 229]	Data from GPS-enabled devices and mobile apps capturing vehicle movements.	Used for traffic flow analysis, congestion monitoring, and route optimization. Includes vehicle speed, travel time, and route choices.
High-Resolution Vehicle Trajectory [230, 231]	Detailed vehicle paths from connected vehicles and GPS devices, capturing second-by-second movements.	Helps analyze microscopic traffic behavior, signal timing optimization [232], and bottleneck identification. Includes second-by-second GPS traces, turn movements, and acceleration/deceleration rates.
Connected and Automated Vehicle (CAV) Data [233, 234]	Data from CAV systems, including telemetry and communication logs.	Enables predictive traffic management, safety analysis, and infrastructure planning. Includes lane usage, vehicle speed, travel time, and route choices.
Crowd-Sourced Platform Data (e.g., Waze, Google Maps) [235]	User-generated data from apps and social platforms.	Tracks real-time traffic incidents, congestion hotspots, and public sentiment. Includes traffic incident reports, delay alerts, and congestion levels.
Geospatial Data [236, 237]	Geographic data representing road networks, infrastructure details, and land-use patterns.	Essential for creating maps, analyzing network performance, and planning infrastructure developments. Includes road networks, infrastructure locations, and zoning data.
Demographic Data [238]	Population density, socioeconomic status, geographic distribution, and travel behavior data.	Helps understand community transportation needs, predict demand, and optimize routes and services for diverse groups. Includes population distribution, income levels, and vehicle ownership rates.
Environmental Data [239]	Data related to environmental conditions, such as weather, emissions, and noise levels.	Used for evaluating environmental impacts of transportation projects and planning sustainable, eco-friendly solutions. Includes weather patterns, carbon emissions, and air quality indices.
Freight Movement Data [240]	Data from logistics providers, ports, and supply chains, including freight volume, transit times, and routes.	Supports planning for freight infrastructure, logistics, and optimizing transportation networks for goods movement. Includes freight flow data, port data, and logistics timing.
Social Media Data [241]	Public posts, comments, and feedback from platforms like Twitter (X), Facebook, and Instagram.	Can be used to analyze public concerns, traffic incidents, or service disruptions, as well as to track public perceptions. Includes tweets, Facebook posts, and Instagram comments.
Accident and Safety Data [242]	Data on traffic accidents, fatalities, and incidents from police reports, insurance data, and sensors.	Used to predict accident hotspots, improve safety measures, and optimize emergency response strategies. Includes accident reports, insurance claims, and sensor data on accidents.
Transit Data [243]	Data from public transportation systems, including ridership, schedules, delays, and vehicle conditions.	Helps improve public transportation efficiency, optimize routes, and ensure coverage in underserved areas. Includes bus ridership data, subway schedules, and vehicle performance data.

datasets, generative AI models can deliver actionable insights and equitable solutions tailored to the evolving needs of modern transportation systems.

5.2 Dataset Preparation Strategies

Dataset preparation is a crucial step in adapting generative AI for downstream transportation planning applications [256]. As the application of generative AI in transportation is still emerging, publicly available benchmark datasets are often limited in scale and scope. Developing effective transportation-specific datasets requires careful consideration of domain-specific strategies, while drawing insights from adjacent fields such as time-series forecasting, infrastructure modeling, sentiment analysis, and simulation tasks [257, 258]. These strategies ensure alignment with key transportation tasks, including traffic prediction, demand modeling, policy evaluation, and infrastructure optimization.

Transportation planning is inherently local in nature due to jurisdictional boundaries, varied demographic profiles, and unique traffic conditions specific to each region. For example, driving behaviors and transportation priorities in Los Angeles differ significantly from those in New York City, rural Midwest regions, or urban centers in Asia. Consequently, building datasets that are scalable across jurisdictions requires addressing substantial variability in traffic conditions, demographic distributions, and policy environments. Reconciling local variations, merging datasets from different regions, and ensuring inter-jurisdictional consistency form a significant portion of the dataset preparation effort.

To ensure the quality and reliability of generative AI models in transportation planning, datasets must meet the following key requirements:

- *Completeness*: Data must encompass diverse transportation conditions, such as peak versus off-peak hours, weekdays versus weekends, varying weather conditions, and cross geographic and jurisdictional boundaries. For example, datasets for traffic flow analysis should include representative samples from all these scenarios to avoid biased predictions or suboptimal planning outcomes. Public agencies often operate independently within their defined regions, which means reconciling diverse datasets requires substantial coordination, synthesis, and agreement. Diverse, high-quality data can facilitate collaboration among agencies, researchers, and private stakeholders to enable actionable insights and reliable planning outcomes. Addressing geographical and behavioral differences, such as contrasting driving habits in urban and rural areas, is essential for comprehensive data coverage.
- *Accuracy*: High-quality data ensures that AI models can produce reliable outputs. Real-time traffic data, for instance, must be consistently updated, while geospatial data must accurately reflect current road networks, land use, and infrastructure layouts. Errors in the data can propagate through AI models, leading to flawed conclusions.
- *Consistency*: Harmonizing datasets from different sources is critical. For instance, demographic data from varying agencies or surveys must align with traffic flow observations to avoid conflicting outputs. Ensuring consistency across datasets facilitates seamless model training and deployment, especially when combining data from multiple jurisdictions.
- *Granularity*: Transportation applications often require data at specific levels of detail. For example, traffic flow analysis may need second-by-second GPS traces, while long-term policy evaluations might focus on broader demographic trends. Ensuring datasets have appropriate granularity enables tailored applications while avoiding computational inefficiencies.

5.3 Broad Source of Dataset Collection

A primary strategy for dataset preparation involves collecting data from publicly available transportation sources, such as traffic sensors, GPS systems, government reports, and user-generated feedback. For example, traffic flow data from sensor networks or ride-hailing platforms can be adapted for congestion prediction tasks, while infrastructure reports can serve as input for generative models that simulate adaptive urban designs. In sentiment analysis applications, datasets such as public transit reviews, social media posts, and community surveys provide critical insights into user satisfaction and preferences. For instance, the Global Public Transit Dataset [226] and similar resources aggregate user feedback from social platforms to analyze

commuter perceptions and identify service bottlenecks. Such datasets can be annotated to support tasks like sentiment detection, network optimization, and feedback-driven policy recommendations. For policy evaluation and impact analysis, historical records of transportation policies, government documents, and infrastructure development data serve as foundational inputs. Datasets like the CBLab Dataset [259] combine policy details with socioeconomic variables, enabling generative AI to model the short- and long-term impacts of transportation interventions, such as congestion pricing or multimodal system integration.

Data Annotation and Labeling. Once collected, transportation datasets often require annotation and labeling to align with specific tasks. For instance, in traffic analysis, congestion levels, travel times, and accident severity may be labeled to train generative AI models for accurate prediction and scenario generation [260]. Similarly, infrastructure datasets may be annotated with resilience scores, environmental impacts, or maintenance needs to support generative tasks, such as simulating infrastructure upgrades [261]. Annotation strategies also play a key role in sentiment and engagement analysis. For example, public feedback from transit networks can be labeled to categorize positive or negative sentiments toward specific transportation services, such as reliability, accessibility, or cleanliness [90]. High-quality annotations ensure that generative AI models capture nuanced user preferences and generate actionable recommendations for transportation planners.

Annotation can be conducted through different approaches. These methods range from fully manual labeling [262], where annotation experts review and label the data by hand, to semi-automated processes that use algorithms to assist with labeling [263], with experts intervening as needed. In fully automated labeling, LLMs or other automated systems can handle the labeling work entirely, followed by a quality check [129]. Each method has its trade-offs among accuracy, scalability, and manual effort required.

Ensuring Data Diversity and Representativeness. To ensure generalizability, transportation datasets must represent diverse geographies, demographic groups, and environmental conditions. For instance, combining urban, suburban, and rural datasets enables generative AI models to address transportation challenges across different spatial contexts. In addition, datasets incorporating varied socioeconomic conditions, such as underserved communities or emerging economies, help mitigate biases and promote equitable solutions. The NYC Taxi Dataset [249], for example, combines demographic and geographic attributes to simulate ride demand across neighborhoods with diverse income levels. Similarly, integrating global data sources, such as OpenStreetMap and GTFS feeds[264], ensures that generative AI models remain adaptable to multimodal networks across regions.

Data Augmentation for Generative Tasks. Data augmentation techniques enhance dataset size and diversity, especially when real-world data is scarce or incomplete. For traffic forecasting, techniques such as synthetic trajectory generation and perturbation modeling can create realistic yet varied travel patterns. In infrastructure optimization, generative models can simulate alternative urban layouts, enabling planners to evaluate multiple design scenarios under different constraints, such as cost, population density, and environmental impact. For sentiment analysis, data augmentation methods such as paraphrasing and noise injection can expand labeled datasets, ensuring that generative AI models remain robust to linguistic variations and ambiguities. This is particularly relevant for analyzing multilingual user feedback or regional dialects in transportation systems.

To further illustrate how these strategies apply to practical scenarios, we now introduce three examples of dataset preparation tailored for generative AI applications in transportation planning. Each example demonstrates how researchers effectively leverage generative AI to address key challenges in transportation data curation and annotation:

1. Developing a Dataset for Bias Mitigation in Transportation Models For tasks requiring equitable transportation planning, constructing a balanced dataset involves curating diverse data sources that represent different geographical areas, socioeconomic conditions, and demographic groups. For example, to address bias in generative AI outputs, datasets can include multimodal transit usage patterns, ride-hailing data, and urban-rural travel surveys. These datasets should be annotated with indicators such as accessibility, affordability, and network efficiency. Annotation can combine manual input from transportation experts and automated detection tools to identify inequities in system performance or user experience. The goal is to create datasets that enable generative AI models to recognize and address biases, ensuring outputs are inclusive and equitable across diverse communities.

2. Automated Annotation Using Generative AI: Example in Infrastructure Analysis. Infrastructure analysis is a critical task in transportation planning, requiring extensive data on road networks, transit systems, and environmental conditions. Generative AI can be employed to automate the annotation of datasets like OpenStreetMap [265], which provides detailed global road network data. For instance, generative models can annotate road segments with features such as congestion levels, maintenance status, and connectivity to multimodal systems. Fine-tuning these models on smaller, manually annotated datasets enables accurate classification of infrastructure attributes and potential bottlenecks. This automated annotation process accelerates the analysis of large-scale infrastructure data, providing planners with actionable insights to optimize network designs and prioritize maintenance.

3. Generating Synthetic Transportation Datasets Using Generative AI. The limited availability of diverse transportation datasets, due to privacy concerns or data collection challenges, makes synthetic dataset generation a valuable solution. For example, in traffic forecasting tasks, generative AI models can simulate hypothetical traffic scenarios based on historical sensor data and projected urban growth patterns. By training generative AI on existing traffic datasets, researchers can produce synthetic datasets that mimic real-world conditions, including variations in congestion, weather, and commuter behaviors. These synthetic datasets can enhance model robustness by exposing generative AI to diverse scenarios, enabling more accurate predictions and simulations for urban mobility planning.

5.4 Fine-Tuning Generative AI for Transportation Planning.

This subsection explores the fine-tuning of generative AI models for transportation planning applications, using Origin-Destination (O-D) Demand Calibration as an example. O-D calibration refers to the process of estimating travel demand between different geographic locations by adjusting O-D matrices to match observed traffic counts. This task is fundamental in transportation systems, as accurate demand estimation directly influences infrastructure planning, traffic control strategies, and network optimization. O-D matrices are critical inputs for modeling transportation demand and evaluating policy interventions, as they help planners understand mobility patterns and design efficient transportation systems. Specifically, we employ the Open Traffic Intelligence (OpenTI) dataset [7], which provides detailed traffic data for O-D calibration tasks. O-D calibration involves adjusting O-D matrices to align with observed traffic counts, a critical problem in transportation systems where accurate demand estimation directly impacts infrastructure planning, traffic control, and network optimization.

Domain-Specific Dataset The OpenTI dataset [7] is an open-source resource specifically designed to support traffic analysis and calibration tasks. It includes traffic flow observations, O-D matrices, road network structures, and simulated travel demands. OpenTI’s detailed data structure provides both: (1) Input: Raw OD matrices and observed traffic counts across multiple time intervals. (2) Output: A series of calibrated OD matrices that better align with real-world traffic conditions. OpenTI captures diverse scenarios, including traffic demand variations during peak and off-peak hours, enabling fine-tuned generative AI models to improve the accuracy and adaptability of OD demand estimation.

Fine-Tuning Process for LLMs. Fine-tuning involves adapting a pre-trained LLM (e.g., Llama3 [266]) to the specific requirements of legislative summarization. The procedure includes the following steps:

1. **Data Preprocessing:** Preprocessing OpenTI data ensures consistency between inputs (raw OD matrices and observed traffic counts) and outputs (calibrated OD matrices). The steps include: (1) **Normalization:** Scaling OD demand values to ensure uniform ranges across datasets. (2) **Matrix Formatting:** Aligning OD matrices with observed traffic counts to maintain input-output coherence. (3) **Noise Reduction:** Filtering out inconsistencies or redundant data points to streamline the training process. The preprocessed data pairs provide well-structured examples for training generative AI models to produce calibrated OD matrices.
2. **Fine-Tuning Setup:** To fine-tune the generative AI model efficiently, parameter-efficient techniques such as Low-Rank Adaptation (LoRA) [133] or prefix-tuning [267] are applied. These techniques modify only a minimal subset of model parameters, reducing computational overhead while maintaining high accuracy. Hyperparameters, including learning rate, batch size, and iteration count, are optimized using evaluation metrics relevant to OD calibration: (1) **Relative Error (RE):** Measures the difference between the predicted and observed traffic counts. (2) **Root Mean Square Error (RMSE):** Evaluates the overall accuracy of the calibrated OD matrices.

3. *Training Process*: Training is conducted on GPU clusters for performance optimization, using methods like gradient accumulation [268] and mixed-precision training [269] to efficiently manage large-scale OD matrices. The generative AI model iteratively minimizes the loss function by comparing calibrated OD matrices with ground-truth matrices provided in the OpenTI dataset. Please note that the OpenTI dataset provides a series of ground-truth matrices, which allows for iteratively training for one single scenario. Regular validation is performed on unseen subsets of the data to prevent overfitting and ensure robust generalization across different traffic scenarios, such as varying road conditions, demand peaks, and network configurations.
4. *Prompt Engineering for OD Calibration*: Prompt engineering guides the generative AI model in focusing on critical OD calibration tasks, such as adjusting demand to match observed traffic counts while preserving network flow constraints. Prompts are structured to clarify the task and specify output expectations.

Prompt Engineering Examples for OD Calibration

💡: Prompt

- 💡 ❶: Given the raw OD matrix and observed traffic counts for the following network, generate a calibrated OD matrix that minimizes the error between predicted and observed flows.
- 💡 ❷: Adjust the demand values in the provided OD matrix to align with the traffic counts observed during peak hours, ensuring network flow consistency.
- 💡 ❸: Based on the input OD matrix and flow observations, calibrate the OD demand such that the relative error across all links is minimized.
- 💡 ❹: Using the raw OD matrix and observed data, generate a revised demand matrix that reflects travel demand during weekend traffic conditions.

These prompts ensure that the model outputs calibrated OD matrices that are both accurate and practically usable in traffic optimization and planning tasks.

Expected Generative AI Outputs After fine-tuning on the OpenTI dataset, the generative AI model is expected to perform effectively across several OD calibration tasks:

- *Accurate Demand Calibration*: The model should generate OD matrices that closely align with observed traffic counts, reducing errors and improving demand estimation accuracy. For example, the model might adjust an input matrix to account for increased north-south traffic flow during morning peak hours. To prove the effectiveness of fine-tuning LLMs, we fine-tune a Llama3.1-8B model on OpenTI dataset in section 5.8 and the results show that a 8B model could outperform a 70B LLM, indicating the great performance gain from fine-tuning.
- *Adaptation to Diverse Traffic Scenarios*: Due to the commonsense knowledge from base LLM model, the fine-tuned model generalizes to unseen networks or varying conditions, such as adjusting demand for weekend traffic, construction detours, or adverse weather impacts quickly.
- *Structured and Interpretable Outputs*: The model outputs are structured OD matrices with clear documentation of adjustments, ensuring interpretability for transportation planners. Based on the design of training dataset, the interpretability could even be enhanced by the clear explanation in the training data. Outputs could balance demand realism with network flow consistency.

Fine-tuning generative AI models using the OpenTI dataset enables precise, efficient OD demand calibration, addressing a critical challenge in transportation planning. Through systematic preprocessing, parameter-efficient fine-tuning, and tailored prompt engineering, the model can produce calibrated OD matrices that improve the demand estimation accuracy, reduce errors, and enhance real-world applicability. We show detailed evaluation in section 5.8 and the result demonstrates the potential of generative AI to optimize traffic management systems and support data-driven decision-making in modern transportation networks.

5.5 Inference with LLMs: Zero-Shot In-Context Learning

This subsection demonstrates the application of Zero-Shot Learning (ZSL) using Large Language Models (LLMs) to estimate city-level transportation accessibility. Inspired by the study "What Can LLM Tell Us About Cities?" [134], we show how LLMs can infer insights about cities without requiring task-specific fine-tuning or labeled datasets. Specifically, we focus on predicting public transportation accessibility metrics, such as the People Near Transit (PNT) score.

Zero-Shot Learning (ZSL) in Urban Studies. ZSL leverages the pre-trained capabilities of LLMs to solve downstream tasks with only textual prompts and no additional training [270]. In city studies, such as transportation accessibility, ZSL enables the extraction of meaningful insights from LLMs by asking well-crafted prompts, even when ground-truth data is unavailable. This makes ZSL an efficient and scalable solution for analyzing cities that lack comprehensive datasets.

Prompt Engineering for ZSL. In the case of estimating transportation accessibility, the goal is to guide the LLM to predict metrics like PNT without explicit training. Effective prompts incorporate contextual details about the city, transportation infrastructure, and government policies. Below is an example prompt:

Estimating Public Transportation Accessibility in Global Cities

🗣️: Prompt	🗨️: LLM Response	🔍: Explanation
<p>🗣️: Based on the information you have, estimate the level of public transportation accessibility for New York City. Consider factors like subway availability, bus services, and urban planning efficiency. Provide a score between 0 and 10.</p>	<p>🗨️: The public transportation accessibility in New York City is likely very high, given its extensive subway system, comprehensive bus network, and urban design that prioritizes transit-oriented infrastructure. I estimate the accessibility score to be 9.5.</p>	<p>🔍: The response considers NYC's known public transit infrastructure, such as its subway network, which contributes to a high accessibility score. LLMs rely on general knowledge encoded during pretraining to generate such estimations.</p>

Case Study: PNT Estimation Using ZSL. In urban studies, metrics like People Near Transit (PNT) measure the share of the population within proximity (e.g., 500m, 1000m) to transit hubs [271]. To test LLM inference for such tasks, researchers can query LLMs for explicit features such as:

- **Urban planning:** How well the city is planned, including the distribution of residential, commercial, and industrial areas, as well as zoning and land use? (0.0: very poor, 10.0: very well planned)
- **Road network quality:** How good the road infrastructure is, including the number and condition of roads, highways, and bridges? (0.0: very poor, 10.0: excellent)
- **Public transportation:** How extensive and efficient the public transportation system is, including buses, trains, and subways? (0.0: very poor, 10.0: very extensive and efficient)
- **Government policy:** How is the government's investment and development strategy for public transportation? (0.0: very poor, 10.0: very good)

The responses generated by LLMs can be validated by directly correlating their outputs with ground-truth PNT (Proximity to Network Transit) scores [272], where available. This approach provides a robust means of assessing the accuracy of predictions. Notably, this method demonstrates significant improvements compared to directly querying the LLMs for PNT scores without further calibration.

Table 2 summarizes the performance of LLM-generated predictions across varying spatial scales (500m, 1000m, and 1500m) in 85 global cities. The comparison covers three methods: Zero-Shot Learning (ZSL), direct

queries, and using average PNT scores as predictions (AVG), and we find that ZSL consistently performs better than traditional methods.

Category	Coverage	ZSL	Direct Query	AVG
PNT (500m)	85 global cities	10.54	14.27	26.83
PNT (1000m)	85 global cities	13.22	19.41	23.76
PNT (1500m)	85 global cities	13.98	19.92	28.34

Table 2: Summary statistics for PNT across different scales in 85 global cities.

For cities without available transit data, the LLM’s estimations provide a scalable and efficient approximation, which can support decision-making and hypothesis testing.

Comparison with Traditional Methods. Traditional approaches to estimating public transportation accessibility rely on geographic information systems (GIS) and extensive field surveys, which are resource-intensive [273]. ZSL, in contrast, extracts latent knowledge from LLMs using contextual prompts, offering a lightweight alternative for cities with limited data. As demonstrated in [? 116?], LLM-derived features often show strong correlations with real-world transportation metrics, highlighting the potential of ZSL as a viable estimation method.

Strengths and Challenges. ZSL provides significant advantages for transportation planning: It enables rapid scalability across global cities with minimal cost. It can infer latent urban features (e.g., accessibility, traffic density) without training data. Additionally, ZSL introduces a novel user interface paradigm for interacting with transportation models, making advanced modeling tools more accessible and intuitive for practitioners. LLMs can simplify data queries, scenario simulations, and decision-making processes through conversational interfaces, lowering the barrier to entry for complex analysis and fostering broader adoption across the industry. However, LLMs may exhibit uncertainties when tasked with cities for which they lack sufficient knowledge. Such cases often yield generic or inconsistent predictions. Therefore, validating LLM outputs against ground-truth data remains critical for ensuring reliability.

Conclusion. Zero-Shot Learning, as illustrated by PNT estimation, demonstrates the ability of LLMs to extract transportation accessibility insights across cities. By leveraging contextual prompt engineering, LLMs can provide valuable approximations in the absence of task-specific data, thereby offering scalable and efficient solutions for transportation studies. This approach opens new opportunities for applying generative AI to urban planning, particularly in under-researched or data-scarce regions [134].

5.6 Inference with Generative AI: Few-Shot In-Context Learning

Overview of Few-shot Learning. Few-shot in-context learning (FSL) allows large language models (LLMs) to perform complex tasks using only a few examples embedded in a prompt. This capability is particularly beneficial in traffic optimization problems, where annotated data for mixed-autonomy scenarios is limited. In this subsection, we highlight how FSL can be applied in generative AI for traffic coordination using CoMAL (Collaborative Multi-Agent LLMs), a recent framework proposed for mixed-autonomy traffic systems [115].

Designing Effective Few-shot Examples. The effectiveness of few-shot learning heavily relies on the selection of representative examples. For the task of Multi-Agent Traffic Optimization, CoMAL leverages LLM-based multi-agent systems to address the coordination of connected autonomous vehicles (CAVs) in mixed-autonomy traffic, where both autonomous and human-driven vehicles coexist. Few-shot examples are embedded in prompts to enable the LLM to infer strategies for optimizing traffic flow without extensive retraining. In the CoMAL framework, prompts include task descriptions, environment perception, and a few relevant examples of agent roles, driving instructions, and reasoning steps. By analyzing these few-shot examples, the LLM * coordinates actions between agents, mitigates stop-and-go traffic waves, and enhances overall system efficiency. **Few-Shot Coordination in Traffic Merging Scenarios.** In the *Merge Scenario* of CoMAL, vehicles entering from an on-ramp create disturbances in traffic flow on the main highway. Few-shot learning prompts are used

*For details of LLM version, please visit original paper [115].

to guide the LLM in role allocation and motion planning to reduce congestion and ensure smooth merging behavior. Below is an example of a structured prompt that integrates the traffic task, agent roles, and driving plans.

Few-Shot Prompt for Merging Traffic Coordination

🗨️: Prompt
🗨️: Response
📖: Context

💡: "You are the brain of an autonomous vehicle (CAV). Your goal is to optimize traffic flow on a highway where vehicles are merging. Based on the following scenario, allocate roles (Leader, Follower) and generate motion plans for all CAVs. Avoid collisions and maintain safe headway distances."

Scenario Description: Vehicles are merging onto the main road from an on-ramp. Your current position is $11.75m$, speed $3.80m/s$. CAV_2 is ahead at $15.64m$, moving at $4.51m/s$.

Example 1: 🗨️: " CAV_1 is ahead. CAV_2 should slow down to allow merging." 🗨️: Role Decision: "Follower." Motion Instruction: "Reduce speed to 3.0 m/s to maintain safe distance."

Example 2: 🗨️: "No vehicles ahead. CAV_3 should accelerate to merge smoothly." 🗨️: Role Decision: "Leader." Motion Instruction: "Accelerate to 5.0 m/s and maintain lane position."

🗨️: "Based on the current scenario, assign roles and propose motion instructions for all vehicles."

In this prompt, few-shot examples provide scenarios with varying roles and motion plans. By generalizing from these examples, the LLM infers optimal coordination strategies for traffic merging, balancing acceleration, and deceleration to reduce congestion and shockwaves.

Role of Memory and Collaboration in Few-Shot Learning. In CoMAL, a *Memory Module* stores previously observed traffic strategies, while a *Collaboration Module* enables vehicles to share and refine their decisions dynamically. The few-shot examples embedded in prompts are augmented by shared agent observations, ensuring the LLM has context-aware input to reason effectively in diverse traffic scenarios.

Applications in Mixed-Autonomy Traffic. Few-shot in-context learning enables generative AI to perform the following tasks effectively: (1) Role Allocation and Planning: Vehicles autonomously decide on leader or follower roles and adjust speeds for coordinated movement. (2) Traffic Smoothness Optimization: LLM-generated motion instructions mitigate stop-and-go waves by adjusting vehicle headways and speeds dynamically. (3) Generalization to Unseen Scenarios: Few-shot learning allows the system to adapt to novel traffic patterns with minimal examples, enhancing scalability.

Demonstration and Results. Experiments in CoMAL show that LLMs guided by few-shot examples outperform intuitive strategies and achieve smoother traffic flow. As an example in Figure. 5, in the various Merge, Ring, Figure Eight (FE) Scenarios, the system consistently demonstrated improved average vehicle speeds and reduced speed variance compared to human drivers, and even reinforcement learning baselines as discussed in [115].

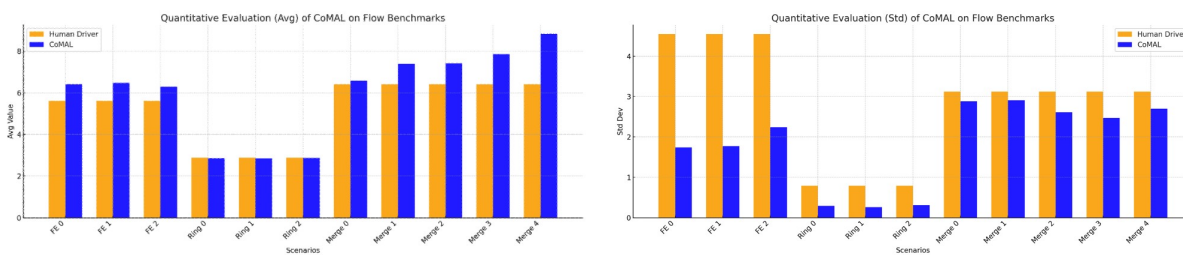










Figure 5: The comparison between CoMAL with human drivers, from the experiment, we could observe that the cooperative multi-agent LLM is performing consistently better than human drivers in the Flow benchmark environment [274].

In conclusion, few-shot in-context learning enables LLMs to efficiently coordinate CAVs in mixed-autonomy traffic systems. By embedding task-specific examples in prompts, LLMs can reason effectively, assign roles, and generate adaptive traffic strategies, demonstrating the power of generative AI in real-time traffic optimization.

Embedding Context in Prompts. Contextual cues are essential in few-shot learning for transportation optimization tasks. In dynamic scenarios like traffic merging or intersection coordination, prompts can be enhanced by including additional information such as traffic density, weather conditions, or vehicle types. These contextual details guide the generative AI model to make more accurate decisions under real-world conditions [115]. For example, specifying that an intersection has “heavy rain” or “high pedestrian activity” prompts the model to account for safety constraints while optimizing traffic flow.

Example with Contextual Cues for Traffic Coordination in Merging Scenarios

 Scenario Context	 Role and Instructions	 Prompt	 LLM Response
 "The current traffic merging scenario occurs during evening rush hour under rainy weather conditions. Vehicles are entering from an on-ramp with heavy congestion on the main road. Vehicle CAV_1 is at 11.75 m, moving at 3.5 m/s. Vehicle CAV_2 is behind at 8.0 m."	 Assign roles and propose motion strategies to minimize delays and avoid collisions.	 "Based on the scenario, assign roles (Leader, Follower) to the vehicles and provide motion instructions to ensure smooth merging flow while accounting for rain-induced low traction."	 CAV_1 : Role: Leader. Instruction: "Maintain current speed of 3.5 m/s to merge into the main road safely and avoid abrupt braking." CAV_2 : Role: Follower. Instruction: "Reduce speed to 3.0 m/s and maintain a safe 5-meter headway to prevent rear-end collisions due to low traction."

In this example, contextual cues such as “evening rush hour” and “rainy weather conditions” help the model prioritize safety and efficiency while generating vehicle roles and instructions. These details allow the AI to adapt its recommendations to external factors, improving real-world applicability.

Contextual Adaptation Across Scenarios. Context embedding also enables the model to adapt to diverse traffic situations, such as intersections with: (1) High Pedestrian Activity: Adjust roles to prioritize pedestrian safety over traffic throughput. (2) Emergency Vehicle Presence: Generate instructions to create a clear lane for emergency vehicles. (3) Varying Vehicle Types: Account for differences between connected autonomous vehicles (CAVs) and human-driven vehicles to optimize coordination. By embedding such contextual information in few-shot prompts, generative AI models can reason effectively under complex, dynamic conditions, producing role assignments and strategies that align with real-world transportation priorities [115].

5.7 Other Techniques Enhancing LLM Inference

Retrieval-Augmented Generation (RAG). Retrieval-Augmented Generation (RAG) enhances the accuracy and relevance of generative AI outputs by dynamically integrating external data sources during inference [136, 275]. Unlike static models that rely solely on pre-trained knowledge, RAG combines real-time retrieval of information from external databases with text generation, ensuring the outputs remain contextually accurate and up-to-date. In transportation planning, RAG can be particularly valuable for dynamic tasks such as real-time traffic analysis or policy impact assessments [276, 277].

For example, when tasked with optimizing traffic signal timings during high-demand periods, a RAG-enhanced generative model can retrieve live traffic counts, historical congestion trends, and environmental factors (e.g., weather conditions). The retrieved information is incorporated into the model’s input, allowing it to generate traffic signal adjustments that are grounded in current data and actionable in real-world scenarios. This approach ensures generative AI systems adapt to rapidly evolving conditions in transportation networks while maintaining precision and relevance.

Chain-of-Thought Reasoning Chain-of-Thought (CoT) reasoning improves generative AI’s ability to handle multi-step, complex transportation optimization problems by breaking them into sequential reasoning steps [278]. This technique reduces oversimplification and improves the transparency of AI outputs, making it particularly suitable for decision-making in transportation systems.

Knowledge Editing. Knowledge Editing allows for dynamic updates to the internal representations of a generative AI model without retraining the entire model [279]. In transportation applications, where real-time data and policies frequently change, Knowledge Editing enables targeted updates to specific components of the model’s knowledge base.

For example, consider a scenario where a city introduces a new congestion pricing policy in its central district. Instead of retraining the entire model, Knowledge Editing can inject the updated policy details directly into the model’s representation of city traffic rules. When tasked with generating congestion mitigation plans, the model now incorporates the new pricing constraints into its outputs, ensuring recommendations align with the latest policies. This flexibility allows generative AI systems to remain responsive to real-time updates, such as changes in infrastructure, traffic regulations, or environmental policies.

Self-Consistency Decoding. Self-Consistency Decoding improves the robustness and reliability of generative AI outputs by prompting the model multiple times with slightly varied initial conditions, generating diverse candidate responses, and selecting the most consistent answer [141]. This method reduces the randomness often inherent in generative models, particularly in tasks involving optimization or decision-making.

In transportation applications, such as intersection signal optimization, Self-Consistency Decoding can stabilize recommendations. For instance, a generative model tasked with adjusting traffic light cycles under heavy congestion may initially produce varying outputs depending on the prompt phrasing. Self-Consistency Decoding generates multiple solutions and selects the one most frequently proposed or aligned with traffic optimization criteria. This approach ensures that the final output reflects a robust, consensus-driven solution that minimizes delays and improves traffic flow.

5.8 Case Study: LLM’s Ability in OD-Calibration in Terms of Feature Quality

This subsection presents a case study on how LLMs perform in Origin-Destination (OD) Calibration tasks for transportation planning. Specifically, we utilize an O-D calibration dataset from Open Traffic Intelligence (OpenTI) [7], which includes initial OD matrices and observed traffic counts, to evaluate how generative AI models perform when tasked with O-D calibration. The study focuses on two critical aspects: (1) Exploring the few-shot learning solution designs in current LLMs for solving the O-D calibration task, and (2) assessing the quality of model-generated features (observation counts) compared to ground-truth OD matrix’s count feature, an overview of the problem is shown in Figure 6.

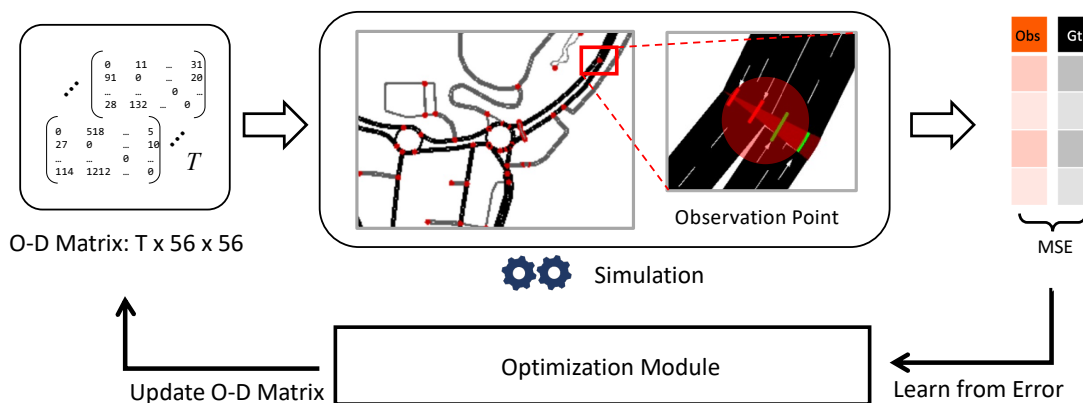


Figure 6: The overview of the O-D matrix task in this case study.

5.8.1 Task Description

In this section, we consider an origin-destination (O-D) matrix \mathbf{X} of dimension $T \times 56 \times 56$, where T is the total number of discrete time slices, and 56 represents the number of blocks in the city. Specifically, \mathbf{X} contains the entries $x_{t,i,j}$ for $t = 1, \dots, T$ and $i, j \in \{1, \dots, 56\}$, where $x_{t,i,j} \geq 0$ denotes the traffic demand (number of vehicles) from block i to block j during time slice t . Once the full matrix \mathbf{X} is specified, a traffic simulator [280] is executed to generate network flows; however, since the observation point is sparse, the effect from the $f(\mathbf{X})$ is very limited, which brings much difficulty to this task. We denote O_t as the ground-truth measurement at the sensor for time slice t . Our goal is to calibrate the unknown entries of \mathbf{X} so as to minimize the mean squared error between the simulator-derived flows and the real observations. Concretely, we define the following:

$$\min_{\{x_{t,i,j}\}} \frac{1}{T} \sum_{t=1}^T (O_t - f(x_{t,.,.}))^2, \quad \text{subject to } x_{t,i,j} \geq 0. \quad (1)$$

where, $f(x_{t,.,.})$ denotes the effective flow from simulated traffic that makes differences to observations at the sensor location corresponding to the O-D submatrix (time-slice based O-D) $\{x_{t,i,j}\}_{i,j=1}^{56}$. The discrepancy between the observed and simulated flows is therefore measured by the *mean squared error* (MSE) at each time step, and the average of these errors over all T time slices forms the objective function in Eq. 1.

5.8.2 Model Configurations, Computational Resources, and Dataset Selection

We conduct exploration on the open-sourced and widely-used generative AI models **Llama 3.1-70B** [281]—to simulate O-D calibration scenarios. Experiments are conducted on hardware configurations tailored for large-scale traffic data tasks and are deployed on a server with 8 NVIDIA A100 GPUs, 2 AMD EPYC CPUs, and 2 TB memory.

The dataset used in this case study is from **OpenTI** [7], a benchmark traffic dataset featuring initial O-D matrices, observed traffic flows, and can generate calibrated O-D outputs for varying network conditions. This dataset captures dynamic traffic patterns across different time intervals, making it ideal for evaluating biases and feature quality in generative O-D calibration tasks.

5.8.3 Experimental Design and Methodology

Experimental Design. The case study employs two sets of experimental settings, one is the traditional method (Genetic Algorithm), and the other one includes two LLM-based methods.

Method Type 1: Genetic Algorithm for O-D Calibration

To serve as a baseline solution for the O-D calibration problem, we employ a genetic algorithm (GA) using the NSGA2 [282]. The objective is to minimize the mean squared error (MSE) defined in Eq. 1, where each candidate solution represents an estimated O-D matrix \mathbf{X} . Given the large search space and non-linear mapping from \mathbf{X} to the observed sensor measurements O_t , NSGA2 serves as an efficient optimization strategy to iteratively refine O-D matrices that better fit the observed data.

Each candidate O-D matrix \mathbf{X} is represented as a chromosome $\chi \in \mathbb{R}^{T \times 56 \times 56}$, encoding all $x_{t,i,j}$ values in a flattened vector form. The genetic algorithm initializes a population of such candidate solutions and iteratively evolves them using three key operations: selection, crossover, and mutation. The fitness of each candidate solution is determined by evaluating the simulated sensor flows $f(x_{t,.,.})$ and computing the corresponding MSE following the Eq. 1.

Formally, the GA optimization in our problem follows these steps:

1. **Initialization:** A population of N random O-D matrices $\mathbf{X}^{(k)}$, where $k = 1, \dots, N$, is generated within predefined bounds (e.g., $x_{t,i,j} \geq 0$).

2. **Fitness Evaluation:** Each O-D matrix $\mathbf{X}^{(k)}$ is fed into a traffic simulator to generate predicted flows $\widehat{O}_t^{(k)} = f(x_{t,.,.}^{(k)})$. The fitness of each solution is computed by Eq. 1.

3. **Selection:** Parents are selected based on their fitness scores using NSGA2’s non-dominated sorting and crowding distance mechanisms. Solutions with lower MSE values are more likely to be chosen.

4. **Crossover and Mutation:** New offspring solutions are generated by recombining parent chromosomes through crossover. Additionally, a mutation operator perturbs selected elements of χ to introduce diversity:

$$x_{t,i,j}^{\text{new}} = x_{t,i,j} + \epsilon, \quad \epsilon \sim \mathcal{N}(0, \sigma^2) \quad (2)$$

where σ controls the mutation strength.

5. **Survivor Selection:** The offspring solutions replace the least fit individuals in the population, ensuring that better solutions persist in subsequent generations.

This iterative process continues until a predefined convergence criterion is met (we set it based on the Interaction steps = 250), with details of setting in Table. 3. The final solution \mathbf{X}^* represents the best-calibrated O-D matrix that minimizes the discrepancy between simulated and observed traffic flows.

Table 3: Genetic Algorithm (NSGA2) Hyperparameters for O-D Calibration

Parameter	Value
Number of Iterations	300
Population Size	600
Mutation Eta	0.1
Crossover Eta	0.6
Crossover Probability	0.9

Method Type2: LLM-based O-D Calibration Methods

In this section, we have two different designs of LLM-based methods as an exploration. The first one, named **VanillaLLM**, is the most straightforward design that, we directly pass the current solution with shape ($T \times 56 \times 56$) and the observed link performance, as well as the calculated gap, and the prompt design is as shown in prompt ①. The second design is based on the combination of domain expert knowledge and LLM reasoning, which tries to simplify the problem by leveraging heuristic information to reduce the search space and encouraging LLM’s effective reasoning, named **ExpertLLM**. The difference between the two LLM-related solvers’ structures is as shown in Figure 7.

The following example prompts illustrate the CoT-based O-D calibration design:

① Prompt for VanillaLLM solving O-D Calibration

System Description: We are calibrating a 56×56 Origin-Destination (O-D) matrix for a transportation network. Each entry [i, j] represents trips from origin i to destination j.

Known Information:

1. Current O-D matrix (56 lines): {matrix text}
2. Current MSE: {current MSE}

Logics:

A lower MSE indicates that the O-D matrix better reflects real-world traffic patterns.

Task Description:

Focus on analyzing patterns and identifying actionable changes to improve matrix accuracy and reduce MSE.

Return Constraints: Only reply with 56 lines of a new 56×56 matrix.

Example: Adjusted O-D Matrix (for 2x2 shape): $\begin{bmatrix} 320 & 180 \\ 160 & 340 \end{bmatrix}$.

Output: Final *O-D matrix* with error reduction.

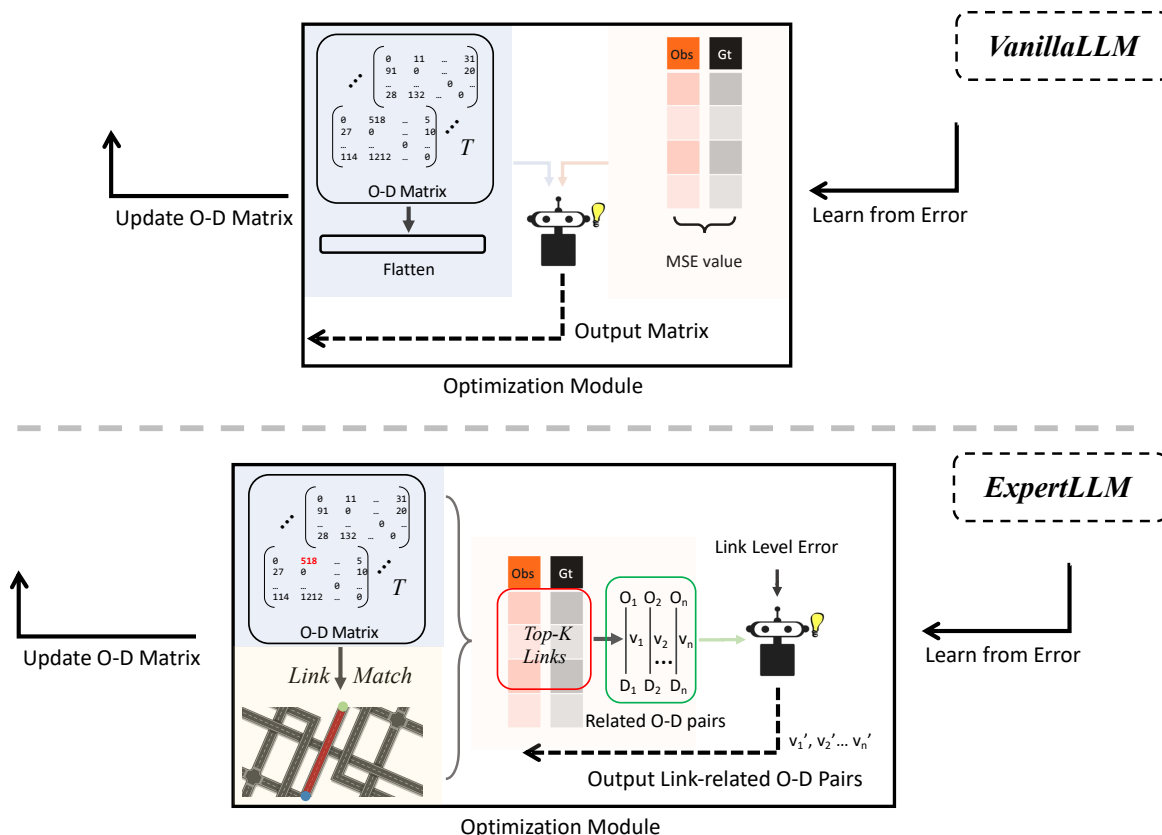


Figure 7: The difference between the methodology structure of **VanillaLLM** and **ExpertLLM**. As shown in the image, the VanillaLLM directly inputs the flattened O-D matrix to the LLM, together with the MSE value, it provides a vast space to optimize given the dimension of $56 \times 56 = 3136$ for a single time step, and each value is not bounded, this is a very challenging task for LLM to reason. But ExpertLLM first builds the connection from the O-D matrix to link performance and uses human expert’s domain knowledge on the top-k links searching (which reduces the observation space), then it tracks back to the O-D pairs that contribute to these k links, and LLM is asked to solve a problem on a link basis, which is a much easier task for LLM to infer the adjustment direction, this relaxed the difficulty of the proposed question by leveraging necessary information and combine the analysis with reasoning of LLMs.

5.8.4 Results and Analysis

As shown in Figure. 8, it compares the mean square error (MSE) for three different baselines of O-D matrix calibration under the same iterations.

- **For the Genetic Algorithm-based optimization module**, it made a stable improvement with a slow evolving process (we only show the first 50 iterations for a fair comparison), we have verified that, this algorithm can eventually lead to a relatively good performance after more than 100,000 populations given a test time of roughly a week, this method is not efficient due to the large exploration space and vast population-related operations, such as cross-over and mutate. In addition, extensive experiments revealed that while the algorithm steadily improves the solution quality over many generations, its convergence is exceptionally slow and the overall computational cost remains high. The algorithm relies on repeated cycles of selection, crossover, and mutation, each of which introduces randomness that both aids exploration and hinders rapid convergence. As a result, despite achieving promising results after a prolonged period, the method demands a significant amount of computational resources and time—often taking nearly a week to complete a comprehensive search across the vast parameter space. Furthermore, the performance is highly sensitive to parameter tuning, and even minor adjustments in mutation rates or crossover probabilities can lead to substantial variations in outcomes. This

inherent inefficiency, driven by the enormous search space and the complexity of managing large populations, underscores the necessity for more efficient hybrid approaches that could combine global exploration with faster local optimization techniques.

- **For VanillaLLM**, it clearly struggled to optimize the O-D Matrix, with MSE values ranging from around 94,000 to well over one million. Despite having full access to the entire O-D Matrix and its corresponding MSE, it was unable to derive the actionable insights needed for effective optimization. Intriguingly, the lowest MSE occurred when VanillaLLM generated an all-zero matrix—contrary to explicit instructions—demonstrating its limited capacity to adhere to constraints and reason effectively. This outcome strongly highlights the necessity for human expert intervention to guide and refine the optimization process. Furthermore, our experiments revealed that although VanillaLLM can process extensive data, its internal mechanisms are not well-equipped to handle the complex structure of the O-D Matrix, as the model repeatedly defaulted to trivial solutions that minimized error numerically but failed to capture any meaningful spatial or operational nuances. In several cases, the algorithm converged prematurely to an all-zero output, a clear sign of its inability to balance multiple constraints and the multidimensional interplay of variables, resulting in erratic behavior with unpredictable oscillations between high error values and degenerate solutions. This inconsistency suggests that VanillaLLM is overwhelmed by the high dimensionality and vast exploration space inherent in the task, ultimately necessitating a more guided, hybrid approach that incorporates domain-specific heuristics and human oversight to steer the optimization toward robust, contextually aware solutions.

② Prompt for ExpertLLM solving O-D Calibration

System Description: We are calibrating a 56x56 Origin-Destination (O-D) matrix for a transportation network. Each entry $[i, j]$ represents the number of trips from origin i to destination j . This O-D matrix is used in a simulation to generate traffic volume counts on various links in the network.

You will be provided with the following details of one link:

- Link ID: link id
- The simulated volume: simulated vol
- The ground truth volume: obs count
- The absolute error, which is calculated as: $\text{abs}(\text{Simulated Volume} - \text{Ground Truth Volume}) = \text{abs error}$

Known Information:

The following {sample size} randomly sampled O-D elements (i, j) that contribute to this link, along with their current flow values: {pairs str}

Logics:

A lower MSE indicates that the O-D matrix better reflects real-world traffic patterns.

Task Description:

Adjust ONLY these O-D elements' flow values to reduce the absolute error, thereby improving the alignment between the simulation results and real-world traffic observations.

Return Constraints:

- Do not return any placeholder text.
- Return ONLY the updated values of the sample size O-D elements with their indices, one per line, in the format:

$[(i, j), \text{new value}]$

$[(i2, j2), \text{new value 2}]$

Output: Updated *O-D values for selected links*.

- **For ExpertLLM**, as shown in Figure. 8, it achieved significant MSE reductions by focusing on the top K links with the highest absolute error, a strategy that underscores its ability to selectively refine the most critical components of the O-D Matrix. This targeted approach not only improves performance by concentrating computational resources on the most problematic links but also demonstrates the model's potential to deliver rapid improvements in key areas where errors are most obvious. However, despite these promising gains, ExpertLLM eventually reaches a point of diminishing returns where further reductions in MSE plateau, indicating that the automated process alone cannot fully capture the nuanced interdependencies present in the data. At this stage, the benefits of continued unsupervised optimization wane, and the system's performance

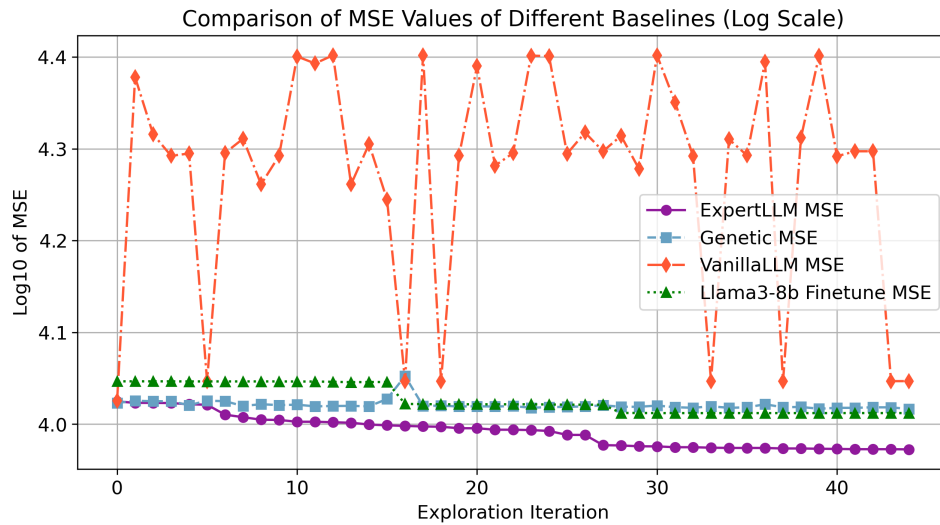


Figure 8: The performance over iterations on three methods, we could observe that, given the same amount of the iterations, the **ExpertLLM** is outperforming the genetic algorithm and the **VanillaLLM**. Another performance is from the fine-tuning techniques of LLM on Llama3-8b (**Llama3-8b Finetune MSE**), we can see that, the smaller model (8 billion parameters model) can achieve a performance of genetic algorithm and even better than some of the larger model’s ability such as **VanillaLLM**.

becomes constrained by its inability to adapt its focus beyond the initially selected top-K links. In such cases, human intervention becomes crucial to steer the LLM toward more promising avenues for improvement. For instance, replacing the automated top-K selection with input from a transportation planning expert could enable the LLM to identify and prioritize not only the most error-prone links but also those that are strategically important within the overall network, ensuring that improvements have a broader impact on system performance. Moreover, expert guidance might help in reweighting or redefining the criteria for link selection based on real-world constraints and operational priorities, thereby fostering a more context-aware and adaptive optimization process. By integrating domain expertise with automated algorithms, the hybrid approach promises to overcome the plateau in performance, ultimately leading to a more robust and effective optimization of the O-D Matrix.

5.8.5 Summary and Insights

Overall, ExpertLLM demonstrates a significant improvement over both VanillaLLM and the Genetic Algorithm in optimizing the O-D Matrix. While the ExpertLLM pipeline shows considerable potential, the performance of both systems ultimately underscores the importance of incorporating human expertise—particularly when improvements plateau—to achieve robust and scalable optimization. Integrating human insight not only enhances the interpretability of LLM suggestions but also provides the necessary domain-specific adjustments to drive further reductions in MSE.

This case study highlights the strengths and limitations of generative AI models in O-D calibration tasks:

- **Strengths:** 1. The larger the LLMs (model parameters), the better the performance it generally demonstrates during the O-D calibration tasks. Mainly revealed in two dimensions: better instruction following abilities and longer input/output token processing abilities. 2. The LLMs can be easily prompted and fit to human-involved designs and bring many performance improvements. 3. Even though the larger model requires expensive computing resources, the smaller model can be fine-tuned for an outstanding performance.
- **Limitations:** 1. The LLMs take a longer time in the reasoning process, especially when the input/output string is long or contains special requirements regarding the format. 2. The training-related operations require

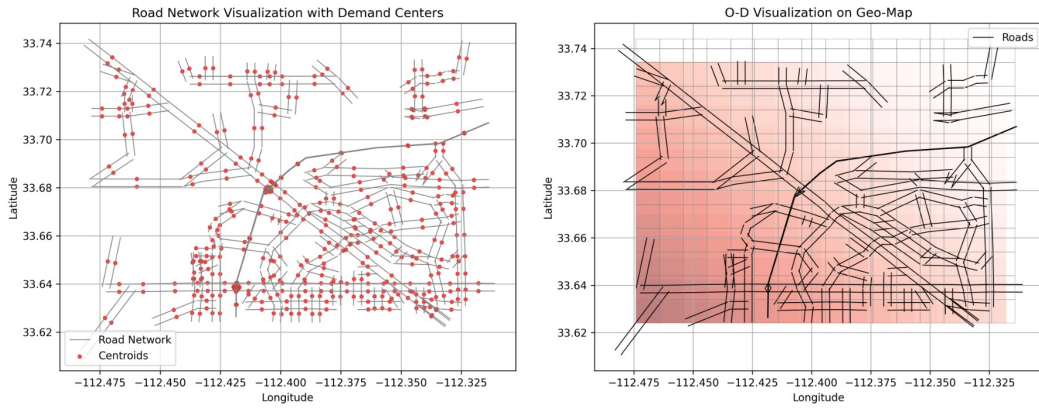


Figure 9: The visualization of a basic geographic map (left) with the O-D heatmap (right), as shown on the right hand, which is an example with mock data showing that the darker color it is, the more traffic demand in the area. While effective in showing the overall traffic activities, it can hardly show the direction of trip movements, so we employ the following Figure 10 for more detailed and realistic visualization.

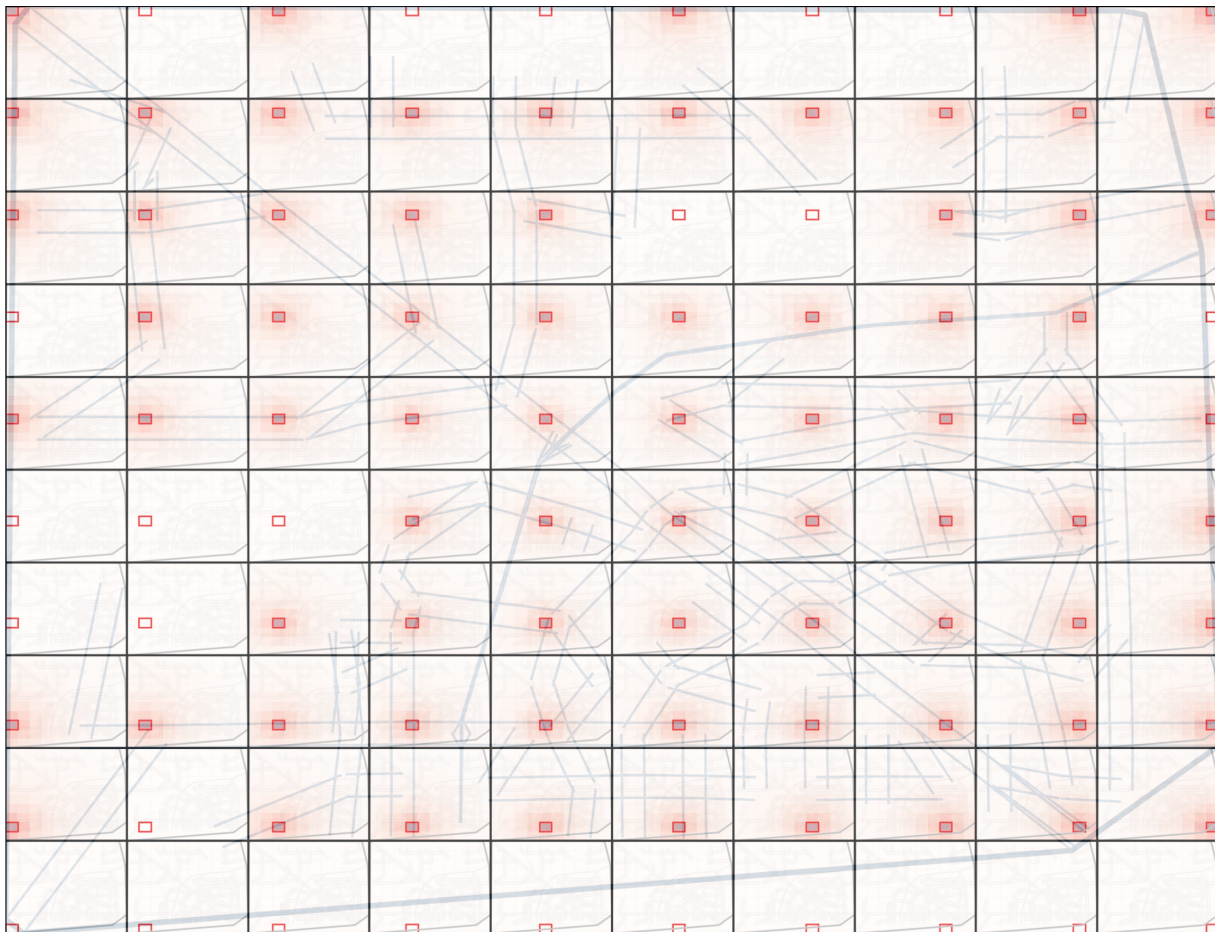


Figure 10: The visualization of the O-D heatmap with basic geographic map, the darker color shows the higher demand in the O-D matrix. The entire figure shows the map of the studied location, and it is splitted into 10 times 10 sub areas, in each area, it contains a complete map of entire area as well, with highlighted area as the demand from this area to this same local area, which normally the highest, and the lighter color in neighbor cells show the demand travel from the highlight area to others [283].

Value	Debates	Mitigation Plans
Scalability	<p>GenAI models can handle vast amounts of data across large geographic areas, allowing for comprehensive analysis and decision-making.</p> <p>The adoption of generative AI requires significant investment in training, data acquisition, and system integration, which can be costly for many DOTs.</p>	<ul style="list-style-type: none"> Invest in cloud computing and distributed processing solutions to ensure affordable scalability. Prioritize models that are efficient in terms of computation.
Automation	<p>Automation can reduce human error and free up planners to focus on more strategic decisions, improving overall efficiency.</p> <p>Excessive automation may lead to job displacement and reduce the oversight needed in decision-making.</p>	<ul style="list-style-type: none"> Implement hybrid models where GenAI assists planners but does not fully replace human decision-making, ensuring accountability.
Adaptability	<p>GenAI models can quickly adapt to changing conditions, optimizing traffic flow and route planning in real-time.</p> <p>GenAI may not fully account for highly dynamic, unpredictable scenarios, leading to potential system failures in unexpected situations.</p>	<ul style="list-style-type: none"> Continuously update and train models with real-time data to improve their adaptability to new and unforeseen conditions.
Efficiency	<p>GenAI can optimize transportation networks and decision-making, leading to better resource allocation and reduced congestion.</p> <p>GenAI can optimize transportation networks and decision-making processes, leading to better resource allocation and reduced congestion.</p>	<ul style="list-style-type: none"> Ensure robust data validation and cleaning protocols before input into models Incorporate redundancy in model design for error correction.
Personalization	<p>Personalization of routes, services, and communication for diverse user groups, leading to improved user satisfaction and efficiency.</p> <p>Personalized services may inadvertently exclude underrepresented or marginalized groups, exacerbating existing disparities.</p>	<ul style="list-style-type: none"> Focus on inclusivity and fairness in AI design, ensuring that models are trained on diverse, representative datasets and that equity considerations are built into the process.
Transparency	<p>GenAI can self-explain, provide clear, interpretable outputs that can be easily understood by planners and stakeholders, enhancing decision-making processes.</p> <p>GenAI models, particularly black-box models, can lack transparency, making it difficult for stakeholders to trust or understand the inner mechanism of the model and the decisions generated by the model.</p>	<ul style="list-style-type: none"> Use interpretable machine learning techniques, such as explainable AI (XAI), to provide insights into how decisions are made and ensure clarity in AI models' outputs.
Creativity & Innovation	<p>GenAI fosters innovation by creating new solutions to complex transportation problems, such as optimizing traffic flow, predicting accidents, and designing infrastructure.</p> <p>over-reliance on AI-generated solutions may stifle human creativity and lead to overly standardized solutions.</p>	<ul style="list-style-type: none"> Ensure that AI is used as a tool to augment human creativity rather than replace it. Encourage human-AI collaboration and maintain human oversight in critical decision-making areas.

Figure 11: Debates over the potentials of GenAI in transportation planning and their mitigations

specific efforts to learn efficient training strategies, such as LoRA fine-tuning [284]. 3. During fine-tuning, privacy information could be released in terms of the data use [285].

The results emphasize the importance of integrating intermediate feature generation steps, such as those enabled by Chain-of-Thought reasoning, to enhance O-D calibration. Future work will explore methods to further mitigate planning biases and improve model generalizability across diverse traffic networks.

6 Future Directions & Challenges

6.1 Possible Pitfalls of Generative AI for Transportation Planning

While the potential benefits of Generative AI in transportation planning are substantial, its integration raises several challenges. Ensuring data quality, addressing biases in model outputs, and achieving model interpretability are critical hurdles that must be addressed to ensure reliable and equitable outcomes. One particularly daunting challenge is building the comprehensive databases from which Generative AI models learn. This includes tasks such as aggregating data from multiple jurisdictions, reconciling inconsistencies across datasets, and performing extensive labeling, as discussed in Section 5.2. The labor-intensive nature of these processes, combined with the need for high granularity and accuracy, often limits the scalability of AI applications in transportation.

Furthermore, the scalability of these tools must be carefully considered to ensure their applicability across diverse transportation contexts, ranging from urban traffic management to interstate infrastructure planning.

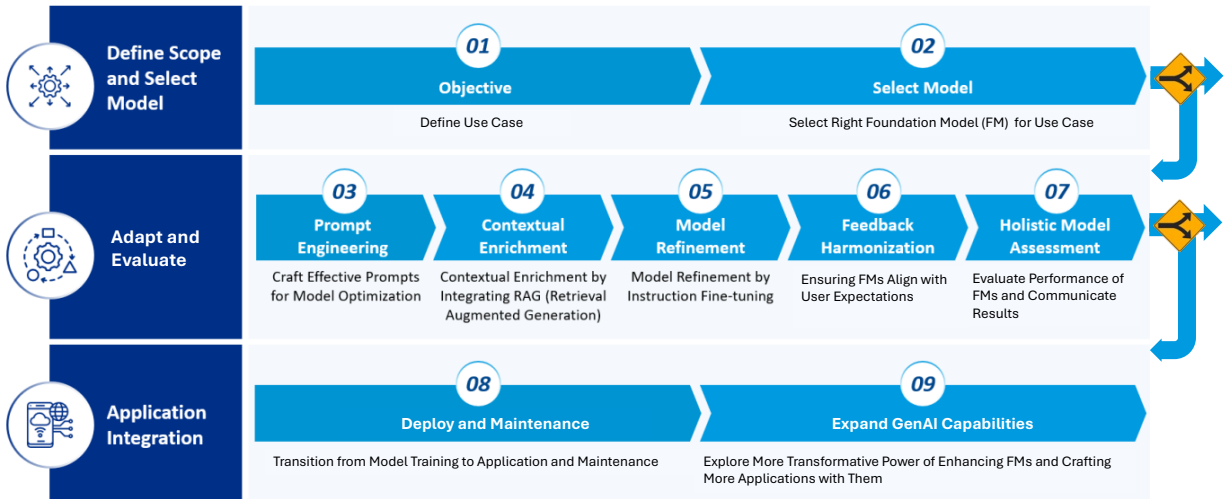


Figure 12: Conceptual framework of integrating GenAI into transportation planning applications

Scalability is especially challenging in cases where localized variations in traffic patterns, infrastructure constraints, and population behaviors require fine-tuned adaptations of generative models.

Figure 7 adapts the key value propositions of Generative AI, emphasizing its critical features tailored to the unique demands and values of transportation planning. These features highlight the need for innovative strategies to address the aforementioned pitfalls while fully leveraging the transformative potential of Generative AI in transportation systems.

6.2 Pipelines of Integrating Transportation Planning with Generative AI

The integration of generative AI into transportation planning offers transformative opportunities but presents challenges that stem from the domain’s complexity. Generative models excel at automating tasks such as *traffic demand calibration*, *policy impact evaluation*, and *multi-modal optimization*. However, fully adapting these models to the spatial, temporal, and regulatory requirements of transportation systems remains a major hurdle [115, 7].

A key challenge arises from the limited ability of general-purpose generative AI models to incorporate domain-specific constructs, such as traffic flow dependencies, vehicle heterogeneity, and infrastructure constraints. Future advancements must focus on domain-aware fine-tuning and hybrid pipelines that integrate generative AI models with traditional transportation methods, ensuring that outputs are reliable, interpretable, and actionable.

Modularized Pipelines for Transportation Planning. Modularized pipelines offer a systematic framework to handle transportation tasks by decomposing complex problems into smaller, manageable components. Each module is optimized for specific objectives, improving scalability, interpretability, and accuracy. For example, a *real-time traffic optimization pipeline* can be structured as follows:

1. **Data Preprocessing Module:** Integrates data from sensors, GPS logs, weather feeds, and socio-economic reports. Preprocessing includes data cleaning, normalization, and spatial alignment.
2. **Feature Generation Module:** Uses generative AI to predict traffic demand, accident probabilities, or multi-modal travel behaviors based on real-time inputs.
3. **Optimization Module:** Leverages generative AI outputs for optimizing traffic control strategies, such as adaptive signal timing or congestion rerouting.
4. **Evaluation Module:** Assesses the outcomes using performance metrics like travel time reduction, fuel savings, and network throughput.

These modularized pipelines facilitate end-to-end solutions for tasks like congestion prediction, OD calibration, and network optimization, enabling planners to customize workflows for region-specific transportation needs.

Agentic RAG-Enabled Pipelines. Integrating *Agentic Retrieval-Augmented Generation (Agentic RAG)* [215] into transportation pipelines enhances generative AI’s ability to incorporate real-time and domain-specific knowledge dynamically [136]. RAG-based frameworks retrieve contextual information—such as traffic incidents, weather disruptions, or policy updates—from external databases, ensuring that generative AI outputs are timely and grounded in accurate data.

For instance, a RAG-enabled pipeline for *infrastructure resilience planning* can include:

1. **Retriever Agent:** Dynamically retrieves external knowledge, such as live incident reports, historical disruptions, and infrastructure performance metrics.
2. **Integration Module:** Combines retrieved knowledge with generative prompts to generate adaptive infrastructure strategies.
3. **Resilience Assessment:** Simulates system responses under various scenarios (e.g., floods, earthquakes) and provides recommendations for infrastructure upgrades or policy changes.

Agentic RAG-based pipelines can dynamically adapt to new information, improving model accuracy and decision-making in time-sensitive tasks like traffic rerouting, congestion pricing, or climate resilience planning [286, 287].

Challenges and Research Opportunities. While modularized and RAG-enabled pipelines address several issues, challenges remain:

- **Spatial and Temporal Correlations:** Generative models must capture the intricate spatial-temporal dependencies inherent to transportation systems, such as dynamic O-D flows, route interactions, and network bottlenecks. These correlations are further complicated by differences across urban environments, cultural driving habits, and localized traffic patterns. As much of transportation planning is inherently local, results produced by generative models often lack direct transferability. This necessitates careful localization, calibration, and validation to ensure that AI-driven insights align with the specific characteristics of the region being studied. For example, driving behaviors in Los Angeles, New York City, rural areas, or cities in Asia can vary significantly, underscoring the importance of adapting generative AI outputs to reflect these contextual nuances accurately. Without such adaptations, model predictions may fail to meet the practical requirements of local transportation planning.
- **Domain Knowledge Integration:** Hybrid approaches that integrate generative AI with established transportation models, such as SUMO [288] and CityFlow [289] for microscopic traffic simulation or ActivitySim [290] for activity-based travel demand modeling, are essential to ensure both realism and interpretability. While generative AI excels at synthesizing patterns from data, transportation planning often relies on domain knowledge, such as established traffic flow principles, behavioral models, and policy constraints. The integration of domain-specific models can guide generative AI systems to produce outputs that align with theoretical foundations and practical realities. For instance, combining AI-generated traffic scenarios with SUMO simulations ensures that outputs adhere to known traffic dynamics, while ActivitySim allows for a nuanced understanding of travel behavior at the individual and household levels. Such hybrid approaches reduce the risk of unrealistic outputs and improve the utility of generative AI for real-world decision-making.
- **Real-Time Adaptability:** Scaling generative AI pipelines to handle rapidly evolving inputs, such as live sensor data, dynamic weather conditions, or incident reports, requires advancements in dynamic inference strategies. Transportation systems operate in real-time, with conditions changing by the second, necessitating models that can adapt quickly and continuously to new data streams. Current generative AI methods often struggle with this level of adaptability due to their reliance on static datasets or pre-trained models. Enhancing real-time adaptability involves developing techniques like online learning, which updates model parameters as new data arrives, or retrieval-augmented generation (RAG), which incorporates live data retrieval during inference. For example, dynamic inference could allow traffic management systems to instantly respond to accidents or congestion by recalibrating traffic signals and recommending alternate routes in real-time, ensuring system efficiency under continuously changing conditions.
- **Computational Scalability:** Scaling generative AI to support large-scale transportation networks requires resource-efficient methods, such as Low-Rank Adaptation (LoRA) [133] and agent-based distributed inference.

Transportation systems are inherently complex, involving high-dimensional data across multiple regions, modes, and time periods. Traditional AI methods often face scalability issues when applied to such large-scale problems, resulting in prohibitive computational costs. Techniques like LoRA, which fine-tune only a subset of model parameters, significantly reduce computational overhead while maintaining performance. Additionally, agent-based distributed inference can parallelize computations across multiple nodes or devices, enabling real-time processing of expansive transportation networks. For example, distributed inference could optimize traffic signals across an entire metropolitan area by leveraging edge computing at individual intersections while maintaining centralized oversight for global system optimization. These scalable methods are critical for ensuring the practical deployment of generative AI in large-scale and resource-intensive transportation applications.

Addressing these challenges will enable generative AI to deliver accurate, scalable, and context-aware solutions, transforming transportation systems into more responsive and sustainable networks.

6.3 Data Scarcity and the Construction of Domain-Specific Datasets

Data scarcity remains a critical barrier to deploying generative AI in transportation planning. Unlike computer vision or NLP, transportation research lacks large-scale, curated datasets tailored for tasks such as traffic flow prediction, O-D calibration, and multimodal optimization [7]. This scarcity arises from high data collection costs, privacy concerns, and the dynamic nature of transportation systems, which require continuous updates. Additionally, the fragmented nature of the transportation planning industry—divided by agency jurisdiction and geographic region—makes it difficult to create standardized, interoperable datasets on a nationwide scale. This lack of coordination limits the availability of shared datasets and hinders the scalability of generative AI applications. Future advancements in data-sharing agreements, standardized formats, and cross-agency collaboration will be essential to overcome these challenges and unlock the full potential of generative AI in transportation planning.

High-Quality, Domain-Specific Dataset Development. To address data scarcity, future work must focus on curating domain-specific datasets that reflect real-world transportation dynamics. Examples include:

- **O-D Calibration:** Datasets such as OpenTI [7] integrate O-D matrices with observed traffic flows, supporting demand estimation tasks across different traffic environments. However, these datasets often require region-specific adaptations to accommodate local travel behaviors and network structures.
- **Traffic Simulation:** Simulation-based synthetic datasets using simulators [291, 289] can model vehicle interactions, congestion patterns, and route diversions under varying conditions. While useful for AI training, the realism of these datasets depends on their alignment with empirical traffic data from diverse locations.
- **Multi-Modal Demand:** Real-world datasets that integrate GPS logs, public transit feeds, and ride-sharing data provide valuable insights into multimodal mobility trends. However, existing datasets such as the NYC Taxi Dataset [249] are often city-specific, limiting their generalizability. Expanding dataset coverage to diverse urban and rural contexts is necessary to ensure broader applicability.

Synthetic Data Generation. Generative AI provides a powerful solution for addressing data scarcity by creating synthetic datasets that replicate real-world transportation patterns. These datasets can fill critical gaps where historical data is unavailable, incomplete, or difficult to collect. For example, generative models can simulate O-D matrices for rare events such as natural disasters or large-scale festivals, where traditional data collection methods fall short. Additionally, synthetic data can model mobility patterns in regions with limited transportation records, providing valuable insights for infrastructure planning and policy development.

To ensure the reliability of synthetic data, rigorous validation protocols are necessary. Metrics such as spatial consistency, trip distribution accuracy, and correlation with real-world datasets (e.g., OpenTI [7]) can quantify the fidelity of generated data. Calibration techniques that align synthetic outputs with observed traffic trends further enhance their applicability in decision-making processes. Without proper validation, synthetic datasets risk introducing biases or unrealistic patterns that may compromise the effectiveness of transportation models.

Collaborative Data Partnerships. Public-private collaborations between transportation agencies, AI researchers, and urban planners are essential to overcoming data fragmentation and improving access to

high-quality datasets. By standardizing data formats and implementing secure data-sharing agreements, collaborative platforms can facilitate the exchange of traffic, infrastructure, and mobility data while maintaining privacy compliance. These partnerships can also support the development of federated learning approaches, where models are trained across decentralized datasets without directly sharing sensitive information.

Efforts to improve interoperability between government databases, private mobility providers, and research institutions will be key to enabling scalable generative AI applications in transportation. By fostering a more integrated data ecosystem, these partnerships can ensure that AI-driven transportation models reflect diverse geographic contexts, evolving mobility patterns, and real-world infrastructure constraints.

6.4 Enhancing Explainability and Reducing Hallucination Risks

Improving Explainability. Ensuring the interpretability of AI-generated transportation insights is critical for decision-making. Generative AI models, particularly those used in O-D calibration, travel demand forecasting, and policy simulations, must provide transparent reasoning behind their predictions. Techniques such as feature attribution and causal reasoning can significantly enhance explainability. Feature attribution methods, such as SHAP [209], identify key inputs that influence AI-generated outputs, helping planners understand the relationship between traffic patterns and model predictions. Causal reasoning [292, 293] allows AI models to go beyond correlation-based predictions by explicitly modeling cause-and-effect relationships, improving trust in AI-driven recommendations.

For example, in O-D calibration, explainability techniques can highlight how congestion levels, travel demand, and socioeconomic factors contribute to the generated O-D matrices, allowing planners to validate whether model outputs align with real-world mobility trends. Similarly, in policy recommendation systems, causal inference can provide insights into how interventions like congestion pricing or transit subsidies impact mode choice and travel behavior, enabling policymakers to evaluate potential trade-offs and unintended consequences before implementation.

Reducing Hallucinations. One of the major risks associated with generative AI is hallucination—the generation of outputs that appear plausible but lack factual grounding [294, 28]. In transportation, hallucinations can manifest in erroneous traffic predictions, unrealistic infrastructure recommendations, or misleading policy analyses, all of which can lead to costly misallocations of resources. Addressing hallucination risks requires a combination of verification mechanisms, dynamic retrieval methods, and uncertainty quantification.

Validation Checkpoints serve as critical safeguards to cross-verify AI-generated outputs against ground-truth data sources. For example, in traffic forecasting, models can be cross-validated against sensor data and historical congestion patterns to prevent spurious predictions [295]. In policy simulations, AI outputs should be compared with real-world case studies to assess feasibility and relevance.

Agentic Retrieval-Augmented Generation (RAG) techniques enhance AI reliability by dynamically incorporating real-time data during inference. Instead of relying solely on pre-trained knowledge, RAG retrieves live updates from databases, government reports, or transit feeds to ground AI-generated responses in factual knowledge [296, 297, 138, 137?]. For instance, in real-time travel demand modeling, RAG-enabled AI can retrieve up-to-date ridership statistics or ride-hailing activity, ensuring predictions reflect current mobility trends rather than outdated assumptions.

Uncertainty Quantification techniques, such as probabilistic variance estimation and confidence calibration, can further enhance AI trustworthiness by flagging predictions with high uncertainty [212, 181, 298]. In network optimization tasks, generative AI can assess the confidence of alternative route recommendations, allowing planners to prioritize high-certainty solutions while further scrutinizing uncertain outputs. Similarly, uncertainty-aware models in traffic signal optimization can indicate whether AI-generated timing adjustments are robust or require additional validation from human experts.

By integrating these strategies, generative AI can provide more interpretable, trustworthy, and actionable transportation insights while minimizing risks associated with hallucinations and unreliable outputs. These improvements are essential to ensuring that AI-driven transportation models remain credible, robust, and aligned with real-world operational constraints.

6.5 Democratizing Access to Transportation Knowledge

Generative AI has the potential to bridge the gap between technical transportation expertise and public accessibility by simplifying complex data, enabling multilingual support, and fostering citizen engagement. Traditional transportation planning reports and policy documents are often highly technical, limiting public participation and stakeholder involvement. AI-powered tools can generate easy-to-understand summaries of infrastructure projects, congestion management plans, and policy changes, making them more accessible to non-expert audiences.

Multilingual AI systems further enhance inclusivity by translating critical transportation information, such as traffic updates, road closures, and urban development plans, into multiple languages. This capability ensures that non-English-speaking communities can stay informed about mobility decisions that affect their daily lives.

Beyond passive information dissemination, generative AI can facilitate two-way engagement through interactive citizen platforms. AI-driven public forums or participatory urban planning interfaces can synthesize feedback from diverse stakeholders, allowing transportation agencies to gauge public sentiment on transit projects, pedestrian-friendly initiatives, or multimodal integration strategies. Such platforms ensure that mobility solutions align with community needs and promote equity in transportation decision-making.

By reducing technical barriers and enabling real-time public engagement, generative AI fosters a more inclusive and participatory approach to transportation planning, ensuring that mobility solutions reflect the diverse needs of urban and rural communities alike.

6.6 Call for Novel Evaluation Criteria for Generative AI

Existing evaluation metrics such as RMSE, BLEU [299], and standard accuracy benchmarks are insufficient for assessing the real-world applicability of generative AI in transportation systems [300]. Unlike traditional NLP or computer vision tasks, transportation applications require a broader evaluation framework that considers system-level impacts, fairness, and interpretability.

A comprehensive set of metrics must be established to ensure AI-generated outputs align with transportation planning goals. System efficiency should be measured through congestion reduction, travel time savings, and fuel consumption improvements, ensuring that AI-driven recommendations optimize mobility networks. Sustainability impact must be incorporated by assessing reductions in carbon emissions and modal shifts toward environmentally friendly transportation options. Equity metrics are critical to evaluating whether AI-generated policies and infrastructure improvements benefit underserved communities and mitigate disparities in transportation accessibility. Additionally, interpretability and uncertainty quantification should be prioritized to ensure AI-generated insights are transparent, trustworthy, and actionable for planners and policymakers.

By expanding evaluation criteria beyond traditional performance benchmarks, researchers can better align generative AI advancements with the needs of transportation planning, ensuring that AI-driven solutions are efficient, equitable, and adaptable to evolving urban mobility challenges. Addressing these challenges through modular pipelines, robust data curation, and explainability frameworks will unlock generative AI's full potential in building sustainable and intelligent transportation systems.

7 Conclusion

This survey provides a comprehensive interdisciplinary exploration of the integration of generative AI into transportation planning, bridging the gap between classical methodologies and modern computational approaches. We introduce a novel principled taxonomy that systematically categorizes transportation tasks and generative AI-driven methods, offering a structured framework to guide researchers and practitioners in leveraging AI effectively. We begin by detailing generative AI capabilities across predictive modeling, synthetic data generation, simulation of traffic dynamics, and societal impacts, emphasizing their transformative potential for real-world transportation planning and operations. Our analysis highlights both opportunities and challenges, including data scarcity, biases, explainability limitations, and ethical concerns in deploying generative AI systems. Furthermore, we explore computational techniques tailored to transportation planning, including:

- Domain-specific fine-tuning strategies to enhance performance on tasks like *origin-destination (O-D) calibration* and *traffic signal optimization*.
- Advanced inference methods such as *zero-shot* and *few-shot learning* for dynamic traffic predictions and agent-based simulations.
- Integration of retrieval-augmented generation (RAG) and modular pipelines to incorporate real-time transportation data for actionable insights.
- The creation of benchmark datasets like **OpenTI** for O-D calibration and synthetic traffic analysis, ensuring robust evaluation frameworks for generative AI applications.

An empirical case study on O-D flow calibration demonstrates the practical implementation of these methods, illustrating the value of generative AI in improving the efficiency and scalability of complex transportation systems. Finally, we identify critical research directions to address the open challenges in the field:

- Development of modular pipelines that combine domain knowledge with generative AI techniques to solve transportation-specific tasks.
- Creation of novel evaluation metrics aligned with system goals, such as *sustainability*, *system efficiency*, and *mobility equity*.
- Robust approaches to address *uncertainty quantification*, *bias mitigation*, and the adoption of *ethical AI frameworks*.
- Democratization of access to transportation knowledge through AI-powered tools that simplify complex analyses, provide multilingual outputs, and engage diverse stakeholders.

The importance of fostering interdisciplinary collaboration between AI researchers, transportation planners, and policymakers is underscored as a cornerstone for advancing the field. By addressing these challenges and opportunities, this survey aims to inspire further research and innovation in generative AI for transportation planning.

Final Outlook. The responsible and ethical application of generative AI-driven methods holds immense potential to enable smarter, more efficient, and sustainable transportation systems. By leveraging generative AI for predictive tasks, simulation modeling, and real-time decision-making, transportation planning can evolve to address the mobility demands of our world. Ultimately, these advancements will improve mobility, equity, and quality of life, shaping the future of transportation systems worldwide.

References

- [1] Michael Wornow, Yizhe Xu, Rahul Thapa, Birju Patel, Ethan Steinberg, Scott Fleming, Michael A Pfeffer, Jason Fries, and Nigam H Shah. The shaky foundations of large language models and foundation models for electronic health records. *npj Digital Medicine*, 6(1):135, 2023.
- [2] Yubin Kim, Xuhai Xu, Daniel McDuff, Cynthia Breazeal, and Hae Won Park. Health-llm: Large language models for health prediction via wearable sensor data. *arXiv preprint arXiv:2401.06866*, 2024.
- [3] Allen H Huang, Hui Wang, and Yi Yang. Finbert: A large language model for extracting information from financial text. *Contemporary Accounting Research*, 40(2):806–841, 2023.
- [4] Shijie Wu, Ozan Irsoy, Steven Lu, Vadim Dabravolski, Mark Dredze, Sebastian Gehrmann, Prabhanjan Kambadur, David Rosenberg, and Gideon Mann. Bloomberggpt: A large language model for finance. *arXiv preprint arXiv:2303.17564*, 2023.
- [5] Xuan Zhang, Limei Wang, Jacob Helwig, Youzhi Luo, Cong Fu, Yaochen Xie, Meng Liu, Yuchao Lin, Zhao Xu, Keqiang Yan, Keir Adams, Maurice Weiler, Xiner Li, Tianfan Fu, Yucheng Wang, Haiyang Yu, YuQing Xie, Xiang Fu, Alex Strasser, Shenglong Xu, Yi Liu, Yuanqi Du, Alexandra Saxton, Hongyi Ling, Hannah Lawrence, Hannes Stärk, Shurui Gui, Carl Edwards, Nicholas Gao, Adriana Ladera, Tailin Wu, Elyssa F. Hofgard, Aria Mansouri Tehrani, Rui Wang, Ameya Daigavane, Montgomery Bohde, Jerry Kurtin, Qian Huang, Tuong Phung, Minkai Xu, Chaitanya K. Joshi, Simon V. Mathis, Kamyar Azizzadenesheli, Ada Fang, Alán Aspuru-Guzik, Erik Bekkers, Michael Bronstein, Marinka Zitnik,

- Anima Anandkumar, Stefano Ermon, Pietro Liò, Rose Yu, Stephan Günnemann, Jure Leskovec, Heng Ji, Jimeng Sun, Regina Barzilay, Tommi Jaakkola, Connor W. Coley, Xiaoning Qian, Xiaofeng Qian, Tess Smidt, and Shuiwang Ji. Artificial intelligence for science in quantum, atomistic, and continuum systems. *arXiv preprint arXiv:2307.08423*, 2023.
- [6] Chris Lu, Cong Lu, Robert Tjarko Lange, Jakob Foerster, Jeff Clune, and David Ha. The ai scientist: Towards fully automated open-ended scientific discovery. *arXiv preprint arXiv:2408.06292*, 2024.
- [7] Longchao Da, Kuanru Liou, Tiejun Chen, Xuesong Zhou, Xiangyong Luo, Yezhou Yang, and Hua Wei. Open-ti: Open traffic intelligence with augmented language model. *International Journal of Machine Learning and Cybernetics*, pages 1–26, 2024.
- [8] Weijia Zhang, Jindong Han, Zhao Xu, Hang Ni, Hao Liu, and Hui Xiong. Urban foundation models: A survey. In *Proceedings of the 30th ACM SIGKDD Conference on Knowledge Discovery and Data Mining*, pages 6633–6643, 2024.
- [9] Zijian Zhang, Yujie Sun, Zepu Wang, Yuqi Nie, Xiaobo Ma, Peng Sun, and Ruolin Li. Large language models for mobility in transportation systems: A survey on forecasting tasks. *arXiv preprint arXiv:2405.02357*, 2024.
- [10] Enkelejda Kasneci, Kathrin Seßler, Stefan Küchemann, Maria Bannert, Daryna Dementieva, Frank Fischer, Urs Gasser, Georg Groh, Stephan Günnemann, Eyke Hüllermeier, et al. Chatgpt for good? on opportunities and challenges of large language models for education. *Learning and individual differences*, 103:102274, 2023.
- [11] Cheng Chang, Siqi Wang, Jiawei Zhang, Jingwei Ge, and Li Li. Llmscenario: Large language model driven scenario generation. *IEEE Transactions on Systems, Man, and Cybernetics: Systems*, 2024.
- [12] Dexter Le, Aybars Yunusoglu, Karn Tiwari, Murat Isik, and I Dikmen. Multimodal llm for intelligent transportation systems. *arXiv preprint arXiv:2412.11683*, 2024.
- [13] Jiangbo Yu and Graeme McKinley. Synthetic participatory planning of shared automated electric mobility systems. *Sustainability*, 16(13):5618, 2024.
- [14] Wayne Xin Zhao, Kun Zhou, Junyi Li, Tianyi Tang, Xiaolei Wang, Yupeng Hou, Yingqian Min, Beichen Zhang, Junjie Zhang, Zican Dong, et al. A survey of large language models. *arXiv preprint arXiv:2303.18223*, 2023.
- [15] Michael J Bruton. *Introduction to transportation planning*. Routledge, 2021.
- [16] David Banister. The sustainable mobility paradigm. *Transport policy*, 15(2):73–80, 2008.
- [17] Nilabhra Banerjee, Alec Morton, and Kerem Akartunalı. Passenger demand forecasting in scheduled transportation. *European Journal of Operational Research*, 286(3):797–810, 2020.
- [18] John Parkin and Glen Koorey. Network planning and infrastructure design. *Cycling and sustainability*, 1:131–160, 2012.
- [19] Alex A Kurzhanskiy and Pravin Varaiya. Traffic management: An outlook. *Economics of transportation*, 4(3):135–146, 2015.
- [20] Stefano De Luca. Public engagement in strategic transportation planning: An analytic hierarchy process based approach. *Transport policy*, 33:110–124, 2014.
- [21] Michael D Meyer and Eric J Miller. *Urban transportation planning: A decision-oriented approach*. 2001.
- [22] Chao Wu, Lei Chen, Guibin Wang, Songjian Chai, Hui Jiang, Jianchun Peng, and Zhouzhenyan Hong. Spatiotemporal scenario generation of traffic flow based on lstm-gan. *IEEE Access*, 8:186191–186198, 2020.
- [23] Subhajit Chatterjee and Yung-Cheol Byun. Generating time-series data using generative adversarial networks for mobility demand prediction. *Computers, Materials & Continua*, 74(3), 2023.
- [24] Ziyuan Zhong, Davis Rempe, Yuxiao Chen, Boris Ivanovic, Yulong Cao, Danfei Xu, Marco Pavone, and Baishakhi Ray. Language-guided traffic simulation via scene-level diffusion. In *Conference on Robot Learning*, pages 144–177. PMLR, 2023.

- [25] Floriano Tori, Sara Tori, Imre Keseru, and Vincent Ginis. Performing sentiment analysis using natural language models for urban policymaking: An analysis of twitter data in brussels. *Data Science for Transportation*, 6(2):1–14, 2024.
- [26] Caleb Ziems, William Held, Omar Shaikh, Jiaao Chen, Zhehao Zhang, and Diyi Yang. Can large language models transform computational social science? *Computational Linguistics*, 50(1):237–291, 2024.
- [27] Zihao He, Siyi Guo, Ashwin Rao, and Kristina Lerman. Inducing political bias allows language models anticipate partisan reactions to controversies. *arXiv preprint arXiv:2311.09687*, 2023.
- [28] Jia-Yu Yao, Kun-Peng Ning, Zhen-Hui Liu, Mu-Nan Ning, Yu-Yang Liu, and Li Yuan. Llm lies: Hallucinations are not bugs, but features as adversarial examples. *arXiv preprint arXiv:2310.01469*, 2023.
- [29] Giada Marino and Fabio Giglietto. Integrating large language models in political discourse studies on social media: Challenges of validating an llms-in-the-loop pipeline. *Sociologica*, 18(2):87–107, 2024.
- [30] Xinyi Mou, Zejun Li, Hanjia Lyu, Jiebo Luo, and Zhongyu Wei. Unifying local and global knowledge: Empowering large language models as political experts with knowledge graphs. In *Proceedings of the ACM on Web Conference 2024*, pages 2603–2614, 2024.
- [31] Christy Mihyeon Jeon and Adjo Amekudzi. Addressing sustainability in transportation systems: definitions, indicators, and metrics. *Journal of infrastructure systems*, 11(1):31–50, 2005.
- [32] Lance A Neumann and Michael J Markow. Performance-based planning and asset management. *Public Works Management & Policy*, 8(3):156–161, 2004.
- [33] Raffaele Pelorosso. Modeling and urban planning: A systematic review of performance-based approaches. *Sustainable cities and society*, 52:101867, 2020.
- [34] Thomas Otte and Tobias Meisen. A reference framework for the performance-based decision support of city authorities in urban freight transport. In *2021 International Conference on ICT for Smart Society (ICISS)*, pages 1–7. IEEE, 2021.
- [35] Michael AP Taylor. Travel through time: the story of research on travel time reliability. *Transportmetrica B: transport dynamics*, 1(3):174–194, 2013.
- [36] Xiwen Chen, Hao Wang, Abolfazl Razi, Brendan Russo, Jason Pacheco, John Roberts, Jeffrey Wishart, Larry Head, and Alonso Granados Baca. Network-level safety metrics for overall traffic safety assessment: A case study. *Ieee Access*, 11:17755–17778, 2022.
- [37] Motahareh Abrishami and Brent Chamberlain. Comparing transportation metrics to measure accessibility to community amenities. *J. Digital Landscape Archit*, 8:342–350, 2023.
- [38] Jonathan J Buonocore, Ernani Choma, Aleyda H Villavicencio, John D Spengler, Dinah A Koehler, John S Evans, Jos Lelieveld, Piet Klop, and Ramon Sanchez-Pina. Metrics for the sustainable development goals: renewable energy and transportation. *Palgrave Communications*, 5(1):1–14, 2019.
- [39] Bert van Wee and Niek Mouter. Evaluating transport equity. *Advances in transport policy and planning*, 7:103–126, 2021.
- [40] Yandong Yang. Development of the regional freight transportation demand prediction models based on the regression analysis methods. *Neurocomputing*, 158:42–47, 2015.
- [41] National Academies of Sciences, Engineering, and Medicine et al. Activity-based travel demand models: A primer. 2015.
- [42] Irina Makarova, Azhar Serikkaliyeva, Larysa Gubacheva, Eduard Mukhametdinov, Polina Buyvol, Aleksandr Barinov, Vladimir Shepelev, and Gulnaz Mavlyautdinova. The role of multimodal transportation in ensuring sustainable territorial development: Review of risks and prospects. *Sustainability*, 15(7):6309, 2023.
- [43] Eleni I Vlahogianni, Matthew G Karlaftis, and John C Golias. Short-term traffic forecasting: Where we are and where we’re going. *Transportation Research Part C: Emerging Technologies*, 43:3–19, 2014.

- [44] Zhiyong Cui, Ruimin Ke, Ziyuan Pu, and Yin Hai Wang. Deep bidirectional and unidirectional lstm recurrent neural network for network-wide traffic speed prediction. *arXiv preprint arXiv:1801.02143*, 2018.
- [45] Haowen Xu, Jinghui Yuan, Anye Zhou, Guan hao Xu, Wan Li, Xuegang Ban, and Xinyue Ye. Genai-powered multi-agent paradigm for smart urban mobility: Opportunities and challenges for integrating large language models (llms) and retrieval-augmented generation (rag) with intelligent transportation systems. *arXiv preprint arXiv:2409.00494*, 2024.
- [46] Juan Gerardo Muros Anguita and Oscar Díaz Olariaga. Air cargo transport demand forecasting using convlstm2d, an artificial neural network architecture approach. *Case Studies on Transport Policy*, 12:101009, 2023.
- [47] Shuai Ling, Zhe Yu, Shaosheng Cao, Haipeng Zhang, and Simon Hu. Sthan: Transportation demand forecasting with compound spatio-temporal relationships. *ACM Transactions on Knowledge Discovery from Data*, 17(4):1–23, 2023.
- [48] Renju Aleyamma Zachariah, Sahil Sharma, and Vijay Kumar. Systematic review of passenger demand forecasting in aviation industry. *Multimedia tools and applications*, 82(30):46483–46519, 2023.
- [49] Chahinez Ounoughi and Sadok Ben Yahia. Data fusion for its: A systematic literature review. *Information Fusion*, 89:267–291, 2023.
- [50] Xingchen Zou, Yibo Yan, Xixuan Hao, Yuehong Hu, Haomin Wen, Erdong Liu, Junbo Zhang, Yong Li, Tianrui Li, Yu Zheng, et al. Deep learning for cross-domain data fusion in urban computing: Taxonomy, advances, and outlook. *Information Fusion*, 113:102606, 2025.
- [51] Chuanpan Zheng, Xiaoliang Fan, Cheng Wang, and Jianzhong Qi. Gman: A graph multi-attention network for traffic prediction. In *Proceedings of the AAAI conference on artificial intelligence*, volume 34, pages 1234–1241, 2020.
- [52] Chenxi Liu, Sun Yang, Qianxiong Xu, Zhishuai Li, Cheng Long, Ziyue Li, and Rui Zhao. Spatial-temporal large language model for traffic prediction. *arXiv preprint arXiv:2401.10134*, 2024.
- [53] Hao Mei, Xiaoliang Lei, Longchao Da, Bin Shi, and Hua Wei. Libsignal: an open library for traffic signal control. *Machine Learning*, 113(8):5235–5271, 2024.
- [54] Longchao Da, Chen Chu, Weinan Zhang, and Hua Wei. Cityflower: An efficient and realistic traffic simulator with embedded machine learning models. In *Joint European Conference on Machine Learning and Knowledge Discovery in Databases*, pages 368–373. Springer, 2024.
- [55] Longchao Da, Hao Mei, Romir Sharma, and Hua Wei. Sim2real transfer for traffic signal control. In *2023 IEEE 19th International Conference on Automation Science and Engineering (CASE)*, pages 1–2. IEEE, 2023.
- [56] Vi Tran Ngoc Nha, Soufiene Djahel, and John Murphy. A comparative study of vehicles’ routing algorithms for route planning in smart cities. In *2012 First international workshop on vehicular traffic management for smart cities (VTM)*, pages 1–6. IEEE, 2012.
- [57] Hua Wei, Guan jie Zheng, Huaxiu Yao, and Zhenhui Li. Intellilight: A reinforcement learning approach for intelligent traffic light control. In *Proceedings of the 24th ACM SIGKDD International Conference on Knowledge Discovery & Data Mining*, pages 2496–2505. ACM, 2018.
- [58] Longchao Da, Hao Mei, Romir Sharma, and Hua Wei. Uncertainty-aware grounded action transformation towards sim-to-real transfer for traffic signal control. In *In Proceedings of 62nd IEEE Conference on Decision and Control (CDC 2023)*, 2023.
- [59] Longchao Da and Hua Wei. Crowd gail: A spatiotemporal aware method for agent navigation. *Electronic Research Archive*, 31(2), 2022.
- [60] Füsün Ülengin, Özgür Kabak, Şule Önsel, Burç Ülengin, and Emel Aktaş. A problem-structuring model for analyzing transportation–environment relationships. *European Journal of Operational Research*, 200(3):844–859, 2010.
- [61] Claudia Archetti, Lorenzo Peirano, and M Grazia Speranza. Optimization in multimodal freight transportation problems: A survey. *European Journal of Operational Research*, 299(1):1–20, 2022.

- [62] Hong-Zhi Lin and Jie Wei. Optimal transport network design for both traffic safety and risk equity considerations. *Journal of Cleaner Production*, 218:738–745, 2019.
- [63] Longchao Da, Rohan Chhibba, Rushabh Jaiswal, Ariane Middel, and Hua Wei. Shaded route planning using active segmentation and identification of satellite images. In *Proceedings of the 33rd ACM International Conference on Information and Knowledge Management*, pages 5205–5209, 2024.
- [64] Jesús García-Arca, J Carlos Prado-Prado, and Arturo J Fernández-González. Integrating kpis for improving efficiency in road transport. *International Journal of Physical Distribution & Logistics Management*, 48(9):931–951, 2018.
- [65] Boban Djordjevic and Evelin Krmac. Key performance indicators for measuring the impacts of its on transport. In *International Symposium on Electronics in Transport–ISEP 2016; Ljubljana, Slovenija*, 2016.
- [66] Mahmuda Akhtar and Sara Moridpour. A review of traffic congestion prediction using artificial intelligence. *Journal of Advanced Transportation*, 2021(1):8878011, 2021.
- [67] Hua Wei, Nan Xu, Huichu Zhang, Guanjie Zheng, Xinshi Zang, Chacha Chen, Weinan Zhang, Yanmin Zhu, Kai Xu, and Zhenhui Li. Colight: Learning network-level cooperation for traffic signal control. In *Proceedings of the 28th ACM international conference on information and knowledge management*, pages 1913–1922, 2019.
- [68] Zhiguang Cao, Siwei Jiang, Jie Zhang, and Hongliang Guo. A unified framework for vehicle rerouting and traffic light control to reduce traffic congestion. *IEEE transactions on intelligent transportation systems*, 18(7):1958–1973, 2016.
- [69] Meng-Ju Tsai, Zhiyong Cui, Hao Yang, Cole Kopca, Sophie Tien, and Yinhai Wang. Traffic-twitter transformer: A nature language processing-joined framework for network-wide traffic forecasting. *arXiv preprint arXiv:2206.11078*, 2022.
- [70] Xusen Guo, Qiming Zhang, Junyue Jiang, Mingxing Peng, Hao Frank Yang, and Meixin Zhu. Towards responsible and reliable traffic flow prediction with large language models. *Available at SSRN 4805901*, 2024.
- [71] Yanliang Du. Large models in transportation infrastructure: a perspective. *Intelligent Transportation Infrastructure*, 3:liae007, 2024.
- [72] Longchao Da, Minchiuan Gao, Hao Mei, and Hua Wei. Llm powered sim-to-real transfer for traffic signal control. *arXiv preprint arXiv:2308.14284*, 2023.
- [73] Mingxing Peng, Xusen Guo, Xianda Chen, Meixin Zhu, Kehua Chen, Xuesong Wang, Yinhai Wang, et al. Lc-llm: Explainable lane-change intention and trajectory predictions with large language models. *arXiv preprint arXiv:2403.18344*, 2024.
- [74] Ian Goodfellow, Jean Pouget-Abadie, Mehdi Mirza, Bing Xu, David Warde-Farley, Sherjil Ozair, Aaron Courville, and Yoshua Bengio. Generative adversarial nets. *Advances in neural information processing systems*, 27, 2014.
- [75] Martin Arjovsky, Soumith Chintala, and Léon Bottou. Wasserstein generative adversarial networks. In *International conference on machine learning*, pages 214–223. PMLR, 2017.
- [76] Xin Cheng, Jingmei Zhou, Jiachun Song, and Xiangmo Zhao. A highway traffic image enhancement algorithm based on improved gan in complex weather conditions. *IEEE Transactions on Intelligent Transportation Systems*, 24(8):8716–8726, 2023.
- [77] Diederik P Kingma. Auto-encoding variational bayes. *arXiv preprint arXiv:1312.6114*, 2013.
- [78] Jonathan Ho, Ajay Jain, and Pieter Abbeel. Denoising diffusion probabilistic models. *Advances in neural information processing systems*, 33:6840–6851, 2020.
- [79] Mingxing Peng, Kehua Chen, Xusen Guo, Qiming Zhang, Hongliang Lu, Hui Zhong, Di Chen, Meixin Zhu, and Hai Yang. Diffusion models for intelligent transportation systems: A survey. *arXiv preprint arXiv:2409.15816*, 2024.

- [80] Josh Achiam, Steven Adler, Sandhini Agarwal, Lama Ahmad, Ilge Akkaya, Florencia Leoni Aleman, Diogo Almeida, Janko Altenschmidt, Sam Altman, Shyamal Anadkat, et al. Gpt-4 technical report. *arXiv preprint arXiv:2303.08774*, 2023.
- [81] Hugo Touvron, Thibaut Lavril, Gautier Izacard, Xavier Martinet, Marie-Anne Lachaux, Timothée Lacroix, Baptiste Rozière, Naman Goyal, Eric Hambro, Faisal Azhar, et al. Llama: Open and efficient foundation language models. *arXiv preprint arXiv:2302.13971*, 2023.
- [82] Wei-Lin Chiang, Zhuohan Li, Zi Lin, Ying Sheng, Zhanghao Wu, Hao Zhang, Lianmin Zheng, Siyuan Zhuang, Yonghao Zhuang, Joseph E Gonzalez, et al. Vicuna: An open-source chatbot impressing gpt-4 with 90%* chatgpt quality, march 2023. URL <https://lmsys.org/blog/2023-03-30-vicuna>, 3(5), 2023.
- [83] Longchao Da, Justin Turnau, Thirulogasankar Pranav Kutralingam, Alvaro Velasquez, Paulo Shakarian, and Hua Wei. A survey of sim-to-real methods in rl: Progress, prospects and challenges with foundation models. *arXiv preprint arXiv:2502.13187*, 2025.
- [84] Haotian Liu, Chunyuan Li, Qingyang Wu, and Yong Jae Lee. Visual instruction tuning. *Advances in neural information processing systems*, 36, 2024.
- [85] Deyao Zhu, Jun Chen, Xiaoqian Shen, Xiang Li, and Mohamed Elhoseiny. Minigpt-4: Enhancing vision-language understanding with advanced large language models. *arXiv preprint arXiv:2304.10592*, 2023.
- [86] Haotian Liu, Chunyuan Li, Yuheng Li, and Yong Jae Lee. Improved baselines with visual instruction tuning. In *Proceedings of the IEEE/CVF Conference on Computer Vision and Pattern Recognition*, pages 26296–26306, 2024.
- [87] George-Cristinel Rotaru, Sorin Anagnoste, and Vasile-Marian Oancea. How artificial intelligence can influence elections: Analyzing the large language models (llms) political bias. In *Proceedings of the International Conference on Business Excellence*, pages 1882–1891, 2024.
- [88] Maonan Wang, Aoyu Pang, Yuheng Kan, Man-On Pun, Chung Shue Chen, and Bo Huang. Llm-assisted light: Leveraging large language model capabilities for human-mimetic traffic signal control in complex urban environments. *arXiv preprint arXiv:2403.08337*, 2024.
- [89] Tong Li, Lu Zhang, Sikang Liu, and Shaojie Shen. Multi-modal integrated prediction and decision-making with adaptive interaction modality explorations. *arXiv preprint arXiv:2408.13742*, 2024.
- [90] Adway Das, Abhishek Kumar Prajapati, Pengxiang Zhang, Mukund Srinath, and Andisheh Ranjbari. Leveraging twitter data for sentiment analysis of transit user feedback: An nlp framework. *arXiv preprint arXiv:2310.07086*, 2023.
- [91] Shervin Minaee, Tomas Mikolov, Narjes Nikzad, Meysam Chenaghlu, Richard Socher, Xavier Amatriain, and Jianfeng Gao. Large language models: A survey. *arXiv preprint arXiv:2402.06196*, 2024.
- [92] Haowen Xu, Femi Omitaomu, Soheil Sabri, Sisi Zlatanova, Xiao Li, and Yongze Song. Leveraging generative ai for urban digital twins: a scoping review on the autonomous generation of urban data, scenarios, designs, and 3d city models for smart city advancement. *Urban Informatics*, 3(1):29, 2024.
- [93] Nitin Rane, Saurabh Choudhary, and Jayesh Rane. Integrating chatgpt, bard, and leading-edge generative artificial intelligence in architectural design and engineering: applications, framework, and challenges. 2023.
- [94] Nitin Rane. Role of chatgpt and similar generative artificial intelligence (ai) in construction industry. Available at SSRN 4598258, 2023.
- [95] Jose A Guridi, Cristobal Cheyre, Maria Goula, Duarte Santo, Lee Humphreys, Aishwarya Shankar, and Achilleas Souras. Image generative ai to design public spaces: a reflection of how ai could improve co-design of public parks. *Digital Government: Research and Practice*, 2024.
- [96] Damilola Onatayo, Adetayo Onososen, Abiola Oluwasogo Oyediran, Hafiz Oyediran, Victor Arowoia, and Eniola Onatayo. Generative ai applications in architecture, engineering, and construction: Trends, implications for practice, education & imperatives for upskilling—a review. *Architecture*, 4(4):877–902, 2024.

- [97] Rupesh Kumar and Chhote Lal Yadav. Generative ai for customized public policy in maritime transport. In *Generative AI for Transformational Management*, pages 241–270. IGI Global, 2024.
- [98] J Balsa-Barreiro, M Cebrián, M Menéndez, and K Axhausen. Leveraging generative ai models in urban. *Principles and Advances in Population Neuroscience*, 264(264):239.
- [99] Md Kazi Shahab Uddin, Syed Sobhan, and Saba Jarin Nudhar. Revolutionizing knowledge management in transportation agencies: The role of generative ai and scalable frameworks.
- [100] Mallikarjuna Paramesha, Nitin Rane, and Jayesh Rane. Enhancing resilience through generative artificial intelligence such as chatgpt. *Available at SSRN 4832533*, 2024.
- [101] Artur Grigorev, Adriana-Simona Mihaita Khaled Saleh, and Yuming Ou. Incidentresponsegpt: Generating traffic incident response plans with generative artificial intelligence. *arXiv preprint arXiv:2404.18550*, 2024.
- [102] Daniel J Finkenstadt, Jake Sotiriadis, Peter Guinto, and Tojin Eapen. Contingency scenario planning using generative ai. *Finkenstadt, DJ, Sotiriadis, J., Guinto, P., & Eapen, TT (January 22, 2024). Contingency Scenario Planning using Generative AI. California Management Review Insights. <https://cmr.berkeley.edu/2024/01/contingency-scenario-planning-using-generative-ai>*, 2024.
- [103] Subhra Mondal, Subhankar Das, and Vasiliki G Vrana. How to bell the cat? a theoretical review of generative artificial intelligence towards digital disruption in all walks of life. *Technologies*, 11(2):44, 2023.
- [104] Shaowei Ying. Beyond words: Evaluating large language models in transport planning. 2024.
- [105] Anna Visvizi and Hanna Godlewska-Majkowska. *Smart Cities: Lock-in, Path-dependence and Non-linearity of Digitalization and Smartification*. Taylor & Francis, 2024.
- [106] Erfan Aasi, Phat Nguyen, Shiva Sreeram, Guy Rosman, Sertac Karaman, and Daniela Rus. Generating out-of-distribution scenarios using language models. *arXiv preprint arXiv:2411.16554*, 2024.
- [107] Gustau Camps-Valls, Miguel-Ángel Fernández-Torres, Kai-Hendrik Cohrs, Adrian Höhl, Andrea Castelletti, Aytac Pacal, Claire Robin, Francesco Martinuzzi, Ioannis Papoutsis, Ioannis Prapas, et al. Ai for extreme event modeling and understanding: Methodologies and challenges. *arXiv preprint arXiv:2406.20080*, 2024.
- [108] David Thulke, Yingbo Gao, Petrus Pelsler, Rein Brune, Rricha Jalota, Floris Fok, Michael Ramos, Ian van Wyk, Abdallah Nasir, Hayden Goldstein, et al. Climategpt: Towards ai synthesizing interdisciplinary research on climate change. *arXiv preprint arXiv:2401.09646*, 2024.
- [109] Siyao Zhang, Daocheng Fu, Wenzhe Liang, Zhao Zhang, Bin Yu, Pinlong Cai, and Baozhen Yao. Trafficgpt: Viewing, processing and interacting with traffic foundation models. *Transport Policy*, 150:95–105, 2024.
- [110] Yue Yu, Yuchen Zhuang, Jieyu Zhang, Yu Meng, Alexander J Ratner, Ranjay Krishna, Jiaming Shen, and Chao Zhang. Large language model as attributed training data generator: A tale of diversity and bias. *Advances in Neural Information Processing Systems*, 36, 2024.
- [111] Songwei Li, Jie Feng, Jiawei Chi, Xinyuan Hu, Xiaomeng Zhao, and Fengli Xu. Limp: Large language model enhanced intent-aware mobility prediction. *arXiv preprint arXiv:2408.12832*, 2024.
- [112] Amin Ullah, Guilin Qi, Saddam Hussain, Irfan Ullah, and Zafar Ali. The role of llms in sustainable smart cities: Applications, challenges, and future directions. *arXiv preprint arXiv:2402.14596*, 2024.
- [113] Mohammad Movahedi and Juyeong Choi. The crossroads of llm and traffic control: A study on large language models in adaptive traffic signal control. *IEEE Transactions on Intelligent Transportation Systems*, 2024.
- [114] Yiqing Tang, Xingyuan Dai, Chen Zhao, Qi Cheng, and Yisheng Lv. Large language model-driven urban traffic signal control. In *2024 Australian & New Zealand Control Conference (ANZCC)*, pages 67–71. IEEE, 2024.
- [115] Huaiyuan Yao, Longchao Da, Vishnu Nandam, Justin Turnau, Zhiwei Liu, Linsey Pang, and Hua Wei. Comal: Collaborative multi-agent large language models for mixed-autonomy traffic. *arXiv preprint arXiv:2410.14368*, 2024.

- [116] Longchao Da, Minquan Gao, Hao Mei, and Hua Wei. Prompt to transfer: Sim-to-real transfer for traffic signal control with prompt learning. In *Proceedings of the AAAI Conference on Artificial Intelligence*, volume 38, pages 82–90, 2024.
- [117] Quinn Tran and Joseph Johnson Jr. Determining optimal routes that balance multiple factors and constraints. 2023.
- [118] Jose Tupayachi, Haowen Xu, Olufemi A Omitaomu, Mustafa Can Camur, Aliza Sharmin, and Xueping Li. Towards next-generation urban decision support systems through ai-powered construction of scientific ontology using large language models—a case in optimizing intermodal freight transportation. *Smart Cities*, 7(5):2392–2421, 2024.
- [119] Tianya Terry Zhang, Peter J Jin, Sean T McQuade, Alexandre Bayen, and Benedetto Piccoli. Car-following models: A multidisciplinary review. *IEEE Transactions on Intelligent Vehicles*, 2024.
- [120] Hanwen Zhang, Dusit Niyato, Wei Zhang, Changyuan Zhao, Hongyang Du, Abbas Jamalipour, Sumei Sun, and Yiyang Pei. The role of generative artificial intelligence in internet of electric vehicles. *IEEE Internet of Things Journal*, 2024.
- [121] Marco Moreno-Ibarra, Magdalena Saldaña-Perez, Samuel Pérez Rodríguez, and Emmanuel Juárez Carbajal. Generative ai (genai) and smart cities: Efficiency, cohesion, and sustainability. In *Smart Cities*, pages 118–129. Routledge, 2024.
- [122] Nuray Gedik and Nilgün Özdamar. A preliminary study on student and faculty perspectives on climate crisis and ai in higher education. *GROUP 5 (TR)*, 104:104.
- [123] Angela Sanguinetti and Eli Alston-Stepnitz. Using emerging mobility data to advocate equitable micromobility infrastructure in underserved communities. *Transportation Research Part D: Transport and Environment*, 117:103613, 2023.
- [124] Xu Liu, Yutong Xia, Yuxuan Liang, Junfeng Hu, Yiwei Wang, Lei Bai, Chao Huang, Zhenguang Liu, Bryan Hooi, and Roger Zimmermann. Largest: A benchmark dataset for large-scale traffic forecasting. In *Advances in Neural Information Processing Systems*, 2023.
- [125] Xiaotong Xu, Zhenjie Zheng, Zijian Hu, Kairui Feng, and Wei Ma. A unified dataset for the city-scale traffic assignment model in 20 us cities. *Scientific data*, 11(1):325, 2024.
- [126] Sobhan Moosavi, Behrooz Omidvar-Tehrani, R Bruce Craig, and Rajiv Ramnath. Annotation of car trajectories based on driving patterns. *arXiv preprint arXiv:1705.05219*, 2017.
- [127] Aotian Wu, Pan He, Xiao Li, Ke Chen, Sanjay Ranka, and Anand Rangarajan. An efficient semi-automated scheme for infrastructure lidar annotation. *IEEE Transactions on Intelligent Transportation Systems*, 2024.
- [128] Yijie Zhou, Likun Cai, Xianhui Cheng, Qiming Zhang, Xiangyang Xue, Wenchao Ding, and Jian Pu. Openannotate2: Multi-modal auto-annotating for autonomous driving. *IEEE Transactions on Intelligent Vehicles*, 2024.
- [129] Xuran Ming, Shoubin Li, Mingyang Li, Lvlong He, and Qing Wang. Autolabel: Automated textual data annotation method based on active learning and large language model. In *International Conference on Knowledge Science, Engineering and Management*, pages 400–411, 2024.
- [130] Ekaterina Artemova, Akim Tsvigun, Dominik Schlechtweg, Natalia Fedorova, Sergei Tilga, and Boris Obmoroshev. Hands-on tutorial: Labeling with llm and human-in-the-loop. *arXiv preprint arXiv:2411.04637*, 2024.
- [131] Miner Zhong, Jiwon Kim, and Zuduo Zheng. Estimating link flows in road networks with synthetic trajectory data generation: Inverse reinforcement learning approach. *IEEE Open Journal of Intelligent Transportation Systems*, 4:14–29, 2023.
- [132] Teresa Pamuła and Renata Żochowska. Estimation and prediction of the od matrix in uncongested urban road network based on traffic flows using deep learning. *Engineering Applications of Artificial Intelligence*, 117:105550, 2023.

- [133] Bingyang Wu, Ruidong Zhu, Zili Zhang, Peng Sun, Xuanzhe Liu, and Xin Jin. {dLoRA}: Dynamically orchestrating requests and adapters for {LoRA}{LLM} serving. In *18th USENIX Symposium on Operating Systems Design and Implementation (OSDI 24)*, pages 911–927, 2024.
- [134] Zhuoheng Li, Yaochen Wang, Zhixue Song, Yuqi Huang, Rui Bao, Guanjie Zheng, and Zhenhui Jessie Li. What can llm tell us about cities? *arXiv preprint arXiv:2411.16791*, 2024.
- [135] Zhenyu Guan, Xiangyu Kong, Fangwei Zhong, and Yizhou Wang. Richelieu: Self-evolving llm-based agents for ai diplomacy. *arXiv preprint arXiv:2407.06813*, 2024.
- [136] Yang Wang, Alberto Garcia Hernandez, Roman Kyslyi, and Nicholas Kersting. Evaluating quality of answers for retrieval-augmented generation: A strong llm is all you need. *arXiv preprint arXiv:2406.18064*, 2024.
- [137] Xingyuan Dai, Chao Guo, Yun Tang, Haichuan Li, Yutong Wang, Jun Huang, Yonglin Tian, Xin Xia, Yisheng Lv, and Fei-Yue Wang. Vistarag: Toward safe and trustworthy autonomous driving through retrieval-augmented generation. *IEEE Transactions on Intelligent Vehicles*, 2024.
- [138] Longchao Da, Parth Mitesh Shah, Ananya Singh, and Hua Wei. Evidencechat: A rag enhanced llm framework for trustworthy and evidential response generation. 2024.
- [139] Microsoft Research. Graph-rag: Structured retrieval-augmented generation with graph representations. *GitHub repository*, 2024.
- [140] Hongyin Zhu. Challenges and responses in the practice of large language models. *arXiv preprint arXiv:2408.09416*, 2024.
- [141] Baizhou Huang, Shuai Lu, Weizhu Chen, Xiaojun Wan, and Nan Duan. Enhancing large language models in coding through multi-perspective self-consistency. *arXiv preprint arXiv:2309.17272*, 2023.
- [142] Wenhai Wang, Zhe Chen, Xiaokang Chen, Jiannan Wu, Xizhou Zhu, Gang Zeng, Ping Luo, Tong Lu, Jie Zhou, Yu Qiao, et al. Visionllm: Large language model is also an open-ended decoder for vision-centric tasks. *Advances in Neural Information Processing Systems*, 36, 2024.
- [143] Li Wang, Chao Zhang, Qiyang Zhao, Hang Zou, Samson Lasaulce, Giuseppe Valenzise, Zhuo He, and Merouane Debbah. Generative ai for rf sensing in iot systems. *arXiv preprint arXiv:2407.07506*, 2024.
- [144] Yuan Sun and Jorge Ortiz. Genai-driven cyberattack detection in v2x networks for enhanced road safety and autonomous vehicle defense. *International Journal of Advance in Applied Science Research*, 3:67–75, 2024.
- [145] Vijaya Kittu Manda, Veena Christy, and Arbia Hlali. Current trends, opportunities, and futures research directions in geospatial technologies for smart cities. *Recent Trends in Geospatial AI*, pages 239–270, 2025.
- [146] Zhilun Zhou, Yuming Lin, Depeng Jin, and Yong Li. Large language model for participatory urban planning. *arXiv preprint arXiv:2402.17161*, 2024.
- [147] Eren Unlu. Chatmap: Large language model interaction with cartographic data. *arXiv preprint arXiv:2310.01429*, 2023.
- [148] Jinsung Yoon, James Jordon, and Mihaela Schar. Gain: Missing data imputation using generative adversarial nets. In *International conference on machine learning*, pages 5689–5698. PMLR, 2018.
- [149] Abdulkadir Memduhoğlu, Nir Fulman, and Alexander Zipf. Enriching building function classification using large language model embeddings of openstreetmap tags. *Earth Science Informatics*, pages 1–16, 2024.
- [150] Levente Juhász, Peter Mooney, and Hartwig H Hochmair. Chatgpt as a mapping assistant: A novel method to enrich maps with generative ai and. 2023.
- [151] Jie Feng, Jun Zhang, Junbo Yan, Xin Zhang, Tianjian Ouyang, Tianhui Liu, Yuwei Du, Siqi Guo, and Yong Li. Citybench: Evaluating the capabilities of large language model as world model. *arXiv preprint arXiv:2406.13945*, 2024.
- [152] Yetay Berhanu, Esayas Alemayehu, and Dietrich Schröder. Examining car accident prediction techniques and road traffic congestion: A comparative analysis of road safety and prevention of world challenges in low-income and high-income countries. *Journal of advanced transportation*, 2023(1):6643412, 2023.

- [153] Saipraneeth Devunuri and Lewis Lehe. Transigtpt: A generative ai-based framework for interacting with gdfs data using large language models. *arXiv preprint arXiv:2412.06831*, 2024.
- [154] Wei Chen, Yuxuan Liang, Yuanshao Zhu, Yanchuan Chang, Kang Luo, Haomin Wen, Lei Li, Yanwei Yu, Qingsong Wen, Chao Chen, et al. Deep learning for trajectory data management and mining: A survey and beyond. *arXiv preprint arXiv:2403.14151*, 2024.
- [155] Dongjie Wang, Pengyang Wang, Kunpeng Liu, Yuanchun Zhou, Charles E Hughes, and Yanjie Fu. Reinforced imitative graph representation learning for mobile user profiling: An adversarial training perspective. In *Proceedings of the AAAI Conference on Artificial Intelligence*, volume 35, pages 4410–4417, 2021.
- [156] Zili Zhang, Yinmin Zhong, Ranchen Ming, Hanpeng Hu, Jianjian Sun, Zheng Ge, Yibo Zhu, and Xin Jin. Distrain: Addressing model and data heterogeneity with disaggregated training for multimodal large language models. *arXiv preprint arXiv:2408.04275*, 2024.
- [157] Damilola Oladimeji, Khushi Gupta, Nuri Alperen Kose, Kubra Gundogan, Linqiang Ge, and Fan Liang. Smart transportation: an overview of technologies and applications. *Sensors*, 23(8):3880, 2023.
- [158] Zhuoyan Xu, Zhenmei Shi, and Yingyu Liang. Do large language models have compositional ability? an investigation into limitations and scalability. In *ICLR 2024 Workshop on Mathematical and Empirical Understanding of Foundation Models*, 2024.
- [159] Alladi Deekshith. Scalable machine learning: Techniques for managing data volume and velocity in ai applications. *International Scientific Journal for Research*, 5(5), 2023.
- [160] Fangzhou Wu, Ning Zhang, Somesh Jha, Patrick McDaniel, and Chaowei Xiao. A new era in llm security: Exploring security concerns in real-world llm-based systems. *arXiv preprint arXiv:2402.18649*, 2024.
- [161] Richmond Y Wong, Andrew Chong, and R Cooper Aspegren. Privacy legislation as business risks: How gdpr and ccpa are represented in technology companies’ investment risk disclosures. *Proceedings of the ACM on Human-Computer Interaction*, 7(CSCW1):1–26, 2023.
- [162] Leye Wang, Di Chai, Xuanzhe Liu, Liyue Chen, and Kai Chen. Exploring the generalizability of spatio-temporal traffic prediction: Meta-modeling and an analytic framework. *IEEE Transactions on Knowledge and Data Engineering*, 35(4):3870–3884, 2021.
- [163] Zheyi Pan, Wentao Zhang, Yuxuan Liang, Weinan Zhang, Yong Yu, Junbo Zhang, and Yu Zheng. Spatio-temporal meta learning for urban traffic prediction. *IEEE Transactions on Knowledge and Data Engineering*, 34(3):1462–1476, 2020.
- [164] Dong Wang, Junbo Zhang, Wei Cao, Jian Li, and Yu Zheng. When will you arrive? estimating travel time based on deep neural networks. In *Proceedings of the AAAI conference on artificial intelligence*, volume 32, 2018.
- [165] Hao Liu, Wenzhao Jiang, Shui Liu, and Xi Chen. Uncertainty-aware probabilistic travel time prediction for on-demand ride-hailing at didi. In *Proceedings of the 29th ACM SIGKDD Conference on Knowledge Discovery and Data Mining*, pages 4516–4526, 2023.
- [166] Heng Wei, Ting Zuo, Hao Liu, and Y Jeffrey Yang. Integrating land use and socioeconomic factors into scenario-based travel demand and carbon emission impact study. *Urban Rail Transit*, 3:3–14, 2017.
- [167] Heng Wei, Hao Liu, Karteek Kumar Allam, Ting Zuo, and Zhixia Li. Improving freeway operation with ramp metering control using connected vehicles as “floating sensors”. In *International Conference on Transportation and Development 2018*, pages 32–44. American Society of Civil Engineers Reston, VA, 2018.
- [168] Xingyu Tao, Lan Cheng, Ruihan Zhang, WK Chan, Huang Chao, and Jing Qin. Towards green innovation in smart cities: Leveraging traffic flow prediction with machine learning algorithms for sustainable transportation systems. *Sustainability*, 16(1):251, 2023.
- [169] Sarita Mahapatra, Srikanta Patnaik, Krishna C Rath, Kabir M Sethy, and Satya R Das. Regression-based model for prediction of road traffic congestion: A case study of janpath segment in bhubaneswar city. In *International Conference on Artificial Intelligence and Virtual Reality*, pages 39–53. Springer, 2023.

- [170] Zheng Tang, Milind Naphade, Ming-Yu Liu, Xiaodong Yang, Stan Birchfield, Shuo Wang, Ratnesh Kumar, David Anastasiu, and Jenq-Neng Hwang. Cityflow: A city-scale benchmark for multi-target multi-camera vehicle tracking and re-identification. In *Proceedings of the IEEE/CVF Conference on Computer Vision and Pattern Recognition*, pages 8797–8806, 2019.
- [171] Xiyue Zhang, Chao Huang, Yong Xu, Lianghao Xia, Peng Dai, Liefeng Bo, Junbo Zhang, and Yu Zheng. Traffic flow forecasting with spatial-temporal graph diffusion network. In *Proceedings of the AAAI conference on artificial intelligence*, volume 35, pages 15008–15015, 2021.
- [172] Menglin Liu and Ge Shi. Poliprompt: A high-performance cost-effective llm-based text classification framework for political science. *arXiv preprint arXiv:2409.01466*, 2024.
- [173] Ilias Chalkidis and Stephanie Brandl. Llama meets EU: Investigating the European political spectrum through the lens of LLMs. In *Proceedings of the 2024 Conference of the North American Chapter of the Association for Computational Linguistics: Human Language Technologies (Volume 2: Short Papers)*, pages 481–498, 2024.
- [174] Irene de Zarzà, Joachim de Curtò, Gemma Roig, and Carlos T Calafate. Llm multimodal traffic accident forecasting. *Sensors*, 23(22):9225, 2023.
- [175] TRISHA CHANDER CHANDRASEKAR. Advancing transportation modeling with large language models: A case study in the swedish context, 2024.
- [176] Jiawei Wang, Renhe Jiang, Chuang Yang, Zengqing Wu, Makoto Onizuka, Ryosuke Shibasaki, Noboru Koshizuka, and Chuan Xiao. Large language models as urban residents: An llm agent framework for personal mobility generation. *arXiv preprint arXiv:2402.14744*, 2024.
- [177] Yejin Bang, DeLong Chen, Nayeon Lee, and Pascale Fung. Measuring political bias in large language models: What is said and how it is said. *arXiv preprint arXiv:2403.18932*, 2024.
- [178] Jiaxing Zhang, Zhuomin Chen, Longchao Da, Dongsheng Luo, Hua Wei, et al. Regexplainer: Generating explanations for graph neural networks in regression tasks. *Advances in Neural Information Processing Systems*, 37:79282–79306, 2024.
- [179] Xiaoou Liu, Zhen Lin, Longchao Da, Chacha Chen, Shubhendu Trivedi, and Hua Wei. Mcqa-eval: Efficient confidence evaluation in nlg with gold-standard correctness labels. *arXiv preprint arXiv:2502.14268*, 2025.
- [180] Longchao Da, Xiaoou Liu, Jiaxin Dai, Lu Cheng, Yaqing Wang, and Hua Wei. Understanding the uncertainty of llm explanations: A perspective based on reasoning topology. *arXiv preprint arXiv:2502.17026*, 2025.
- [181] Longchao Da, Tiejin Chen, Lu Cheng, and Hua Wei. Llm uncertainty quantification through directional entailment graph and claim level response augmentation. *arXiv preprint arXiv:2407.00994*, 2024.
- [182] Tiejin Chen, Xiaoou Liu, Longchao Da, Vagelis Papalexakis, and Hua Wei. Uncertainty quantification of large language models through multi-dimensional responses. *arXiv preprint arXiv:2502.16820*, 2025.
- [183] Guangyuan Liu, Nguyen Van Huynh, Hongyang Du, Dinh Thai Hoang, Dusit Niyato, Kun Zhu, Jiawen Kang, Zehui Xiong, Abbas Jamalipour, and Dong In Kim. Generative ai for unmanned vehicle swarms: Challenges, applications and opportunities. *arXiv preprint arXiv:2402.18062*, 2024.
- [184] Zexi Chen, Kailiang Song, Zhenwu Shen, Daiquan Xiao, and Xuecai Xu. A review of resilient transportation systems in the last five years. In *2023 7th International Conference on Transportation Information and Safety (ICTIS)*, pages 521–529. IEEE, 2023.
- [185] Yifan Yang, S Thomas Ng, Jicao Dao, Shenghua Zhou, Frank J Xu, Xin Xu, and Zhipeng Zhou. Bim-gis-dces enabled vulnerability assessment of interdependent infrastructures—a case of stormwater drainage-building-road transport nexus in urban flooding. *Automation in Construction*, 125:103626, 2021.
- [186] Xiaolei Ma, Xi Chen, Xiaopeng Li, Chuan Ding, and Yinhai Wang. Sustainable station-level planning: An integrated transport and land use design model for transit-oriented development. *Journal of Cleaner Production*, 170:1052–1063, 2018.

- [187] Yu Wang, Haoxiang Liu, Yinchao Fan, Jianxun Ding, and Jiancheng Long. Large-scale multimodal transportation network models and algorithms-part ii: Network capacity and network design problem. *Transportation Research Part E: Logistics and Transportation Review*, 167:102918, 2022.
- [188] Jukka Heinonen, Juudit Ottelin, Sanna Ala-Mantila, Thomas Wiedmann, Jack Clarke, and Seppo Junnila. Spatial consumption-based carbon footprint assessments-a review of recent developments in the field. *Journal of Cleaner Production*, 256:120335, 2020.
- [189] Adrian T Moore, Samuel R Staley, and Robert W Poole Jr. The role of vmt reduction in meeting climate change policy goals. *Transportation Research Part A: Policy and Practice*, 44(8):565–574, 2010.
- [190] Dongjie Wang, Lingfei Wu, Denghui Zhang, Jingbo Zhou, Leilei Sun, and Yanjie Fu. Human-instructed deep hierarchical generative learning for automated urban planning. In *Proceedings of the AAAI Conference on Artificial Intelligence*, volume 37, pages 4660–4667, 2023.
- [191] Xuanming Hu, Wei Fan, Dongjie Wang, Pengyang Wang, Yong Li, and Yanjie Fu. Dual-stage flows-based generative modeling for traceable urban planning. In *Proceedings of the 2024 SIAM International Conference on Data Mining (SDM)*, pages 370–378. SIAM, 2024.
- [192] Dongjie Wang, Kunpeng Liu, Pauline Johnson, Leilei Sun, Bowen Du, and Yanjie Fu. Deep human-guided conditional variational generative modeling for automated urban planning. In *2021 IEEE international conference on data mining (ICDM)*, pages 679–688. IEEE, 2021.
- [193] Dongjie Wang, Kunpeng Liu, Yanyong Huang, Leilei Sun, Bowen Du, and Yanjie Fu. Automated urban planning aware spatial hierarchies and human instructions. *Knowledge and Information Systems*, 65(3):1337–1364, 2023.
- [194] Rubén González-Sendino, Emilio Serrano, and Javier Bajo. Mitigating bias in artificial intelligence: Fair data generation via causal models for transparent and explainable decision-making. *Future Generation Computer Systems*, 155:384–401, 2024.
- [195] Rocio de la Torre, Canan G Corlu, Javier Faulin, Bhakti S Onggo, and Angel A Juan. Simulation, optimization, and machine learning in sustainable transportation systems: models and applications. *Sustainability*, 13(3):1551, 2021.
- [196] Li Chen, Justinas Lingys, Kai Chen, and Feng Liu. Auto: Scaling deep reinforcement learning for datacenter-scale automatic traffic optimization. In *Proceedings of the 2018 conference of the ACM special interest group on data communication*, pages 191–205, 2018.
- [197] Xi Jiang, Shinan Liu, Aaron Gember-Jacobson, Paul Schmitt, Francesco Bronzino, and Nick Feamster. Generative, high-fidelity network traces. In *Proceedings of the 22nd ACM Workshop on Hot Topics in Networks*, pages 131–138, 2023.
- [198] Donghoun Lee. Driving safety area classification for automated vehicles based on data augmentation using generative models. *Sustainability*, 16(11):4337, 2024.
- [199] Seyed Reza Samaei. A comprehensive algorithm for ai-driven transportation improvements in urban areas. In *13th International Engineering Conference on Advanced Research in Science and Technology*, <https://civilica.com/doc/1930041>, 2023.
- [200] Mingyuan Fan, Cen Chen, Chengyu Wang, and Jun Huang. On the trustworthiness landscape of state-of-the-art generative models: A comprehensive survey. *arXiv preprint arXiv:2307.16680*, 2023.
- [201] Li Li, Wei Ji, Yiming Wu, Mengze Li, You Qin, Lina Wei, and Roger Zimmermann. Panoptic scene graph generation with semantics-prototype learning. *Proceedings of the AAAI Conference on Artificial Intelligence*, 38(4):3145–3153, Mar. 2024.
- [202] Shawn Li, Huixian Gong, Hao Dong, Tiankai Yang, Zhengzhong Tu, and Yue Zhao. Dpu: Dynamic prototype updating for multimodal out-of-distribution detection, 2024.
- [203] Nicholas Carlini, Jamie Hayes, Milad Nasr, Matthew Jagielski, Vikash Sehwal, Florian Tramèr, Borja Balle, Daphne Ippolito, and Eric Wallace. Extracting training data from diffusion models. In *Proceedings of the 32nd USENIX Conference on Security Symposium, SEC '23*, 2023.

- [204] Nicholas Carlini, Florian Tramèr, Eric Wallace, Matthew Jagielski, Ariel Herbert-Voss, Katherine Lee, Adam Roberts, Tom Brown, Dawn Song, Úlfar Erlingsson, Alina Oprea, and Colin Raffel. Extracting training data from large language models. In *30th USENIX Security Symposium (USENIX Security 21)*, pages 2633–2650, August 2021.
- [205] Chumeng Liang, Xiaoyu Wu, Yang Hua, Jiaru Zhang, Yiming Xue, Tao Song, Zhengui Xue, Ruhui Ma, and Haibing Guan. Adversarial example does good: Preventing painting imitation from diffusion models via adversarial examples. In *Proceedings of the 40th International Conference on Machine Learning*, volume 202 of *Proceedings of Machine Learning Research*, pages 20763–20786, 23–29 Jul 2023.
- [206] Weixin Chen, Dawn Song, and Bo Li. Trojdiff: Trojan attacks on diffusion models with diverse targets. In *2023 IEEE/CVF Conference on Computer Vision and Pattern Recognition (CVPR)*, pages 4035–4044, 2023.
- [207] Eric Wallace, Shi Feng, Nikhil Kandpal, Matt Gardner, and Sameer Singh. Universal adversarial triggers for attacking and analyzing nlp. In *Empirical Methods in Natural Language Processing*, 2019.
- [208] Li Li, Chenwei Wang, You Qin, Wei Ji, and Renjie Liang. Biased-predicate annotation identification via unbiased visual predicate representation. In *Proceedings of the 31st ACM International Conference on Multimedia*, MM ’23, page 4410–4420, 2023.
- [209] Liat Antwarg, Ronnie Mindlin Miller, Bracha Shapira, and Lior Rokach. Explaining anomalies detected by autoencoders using shapley additive explanations. *Expert systems with applications*, 186:115736, 2021.
- [210] Jason Wei, Xuezhi Wang, Dale Schuurmans, Maarten Bosma, Brian Ichter, Fei Xia, Ed H. Chi, Quoc V. Le, and Denny Zhou. Chain-of-thought prompting elicits reasoning in large language models. In *Proceedings of the 36th International Conference on Neural Information Processing Systems, NIPS ’22*, Red Hook, NY, USA, 2022. Curran Associates Inc.
- [211] Spencer Young, Porter Jenkins, Lonchao Da, Jeff Dotson, and Hua Wei. Flexible heteroscedastic count regression with deep double poisson networks. *arXiv preprint arXiv:2406.09262*, 2024.
- [212] Zhen Lin, Shubhendu Trivedi, and Jimeng Sun. Generating with confidence: Uncertainty quantification for black-box large language models. *arXiv preprint arXiv:2305.19187*, 2023.
- [213] Lorenz Kuhn, Yarin Gal, and Sebastian Farquhar. Semantic uncertainty: Linguistic invariances for uncertainty estimation in natural language generation. *arXiv preprint arXiv:2302.09664*, 2023.
- [214] Xuezhi Wang, Jason Wei, Dale Schuurmans, Quoc Le, Ed Chi, Sharan Narang, Aakanksha Chowdhery, and Denny Zhou. Self-consistency improves chain of thought reasoning in language models. *arXiv preprint arXiv:2203.11171*, 2022.
- [215] Patrick Lewis, Ethan Perez, Aleksandra Piktus, Fabio Petroni, Vladimir Karpukhin, Naman Goyal, Heinrich Küttler, Mike Lewis, Wen-tau Yih, Tim Rocktäschel, et al. Retrieval-augmented generation for knowledge-intensive nlp tasks. *Advances in Neural Information Processing Systems*, 33:9459–9474, 2020.
- [216] Kento Hasegawa, Seira Hidano, and Kazuhide Fukushima. Rag certainty: Quantifying the certainty of context-based responses by llms. In *2024 International Conference on Machine Learning and Applications (ICMLA)*, pages 912–917. IEEE, 2024.
- [217] Jung Seo, Tom Vo, Shinhee Lee, Frank Wen, Simon Choi, JH Seo, T Vo, S Lee, F Wen, and S Choi. The ctpw workplace data for transportation planning: A systematic review. In *2017 Applying Census Data for Transportation Conference*, 2017.
- [218] American Association of State Highway and Transportation Officials. Census Transportation Planning Products (CTPP), 2025. Accessed: 2025-03-10.
- [219] United States Census Bureau. data.census.gov, 2025. Accessed: 2025-03-10.
- [220] Stephen D Simon. Census bureau (us). In *Encyclopedia of Big Data*, pages 155–158. Springer, 2022.
- [221] Michael Freiman, Amy Lauger, and Jerome Reiter. Data synthesis and perturbation for the american community survey at the us census bureau. *US Census Bureau*, 2017.

- [222] Patricia S Hu, Timothy Reuscher, et al. Summary of travel trends: 2001 national household travel survey. 2004.
- [223] Adella Santos, Nancy McGuckin, Hikari Yukiko Nakamoto, Danielle Gray, Susan Liss, et al. Summary of travel trends: 2009 national household travel survey. Technical report, United States. Federal Highway Administration, 2011.
- [224] Nancy McGuckin, Anthony Fucci, et al. Summary of travel trends: 2017 national household travel survey. Technical report, United States. Department of Transportation. Federal Highway Administration, 2018.
- [225] Yuxiong Ji, Rabi G Mishalani, and Mark R McCord. Transit passenger origin–destination flow estimation: Efficiently combining onboard survey and large automatic passenger count datasets. *Transportation Research Part C: Emerging Technologies*, 58:178–192, 2015.
- [226] Xiaohu Zhang, Yang Xu, Wei Tu, and Carlo Ratti. Do different datasets tell the same story about urban mobility—a comparative study of public transit and taxi usage. *Journal of Transport Geography*, 70:78–90, 2018.
- [227] Joseph Molloy, Alberto Castro, Thomas Götschi, Beaumont Schoeman, Christopher Tchervenkov, Uros Tomic, Beat Hintermann, and Kay W Axhausen. The mobis dataset: a large gps dataset of mobility behaviour in switzerland. *Transportation*, 50(5):1983–2007, 2023.
- [228] Hong Yang, Mecit Cetin, Qingyu Ma, et al. Guidelines for using streetlight data for planning tasks. Technical report, Virginia Transportation Research Council (VTRC), 2020.
- [229] Ioannis Mavromatis, Aleksandar Stanoev, Pietro Carnelli, Yichao Jin, Mahesh Sooriyabandara, and Aftab Khan. A dataset of images of public streetlights with operational monitoring using computer vision techniques. *Data in Brief*, 45:108658, 2022.
- [230] Gergely Zachár. Visualization of large-scale trajectory datasets. In *Proceedings of Cyber-Physical Systems and Internet of Things Week 2023*, pages 152–157. 2023.
- [231] Tobias Moers, Lennart Vater, Robert Krajewski, Julian Bock, Adrian Zlocki, and Lutz Eckstein. The exid dataset: A real-world trajectory dataset of highly interactive highway scenarios in germany. In *2022 IEEE Intelligent Vehicles Symposium (IV)*, pages 958–964. IEEE, 2022.
- [232] Tiejin Chen, Prithvi Shirke, Bharatesh Chakravarthi, Arpitsinh Vaghela, Longchao Da, Duo Lu, Yezhou Yang, and Hua Wei. Syntac: A synthetic dataset for traffic signal control from traffic monitoring cameras. *arXiv preprint arXiv:2408.09588*, 2024.
- [233] Yue Kang, Hang Yin, and Christian Berger. Test your self-driving algorithm: An overview of publicly available driving datasets and virtual testing environments. *IEEE Transactions on Intelligent Vehicles*, 4(2):171–185, 2019.
- [234] Pei Sun, Henrik Kretschmar, Xerxes Dotiwalla, Aurelien Chouard, Vijaysai Patnaik, Paul Tsui, James Guo, Yin Zhou, Yuning Chai, Benjamin Caine, et al. Scalability in perception for autonomous driving: Waymo open dataset. In *Proceedings of the IEEE/CVF conference on computer vision and pattern recognition*, pages 2446–2454, 2020.
- [235] Waze. Waze for cities. <https://www.waze.com/wazeforcities/>. Accessed: 2025-03-10.
- [236] Gong Cheng, Junwei Han, and Xiaoqiang Lu. Remote sensing image scene classification: Benchmark and state of the art. *Proceedings of the IEEE*, 105(10):1865–1883, 2017.
- [237] Adam J Stewart, Caleb Robinson, Isaac A Corley, Anthony Ortiz, Juan M Lavista Ferres, and Arindam Banerjee. Torchgeo: deep learning with geospatial data. In *Proceedings of the 30th international conference on advances in geographic information systems*, pages 1–12, 2022.
- [238] Wenlan Zhang, Miguel Nunez del Prado, Vincent Gauthier, and Sveta Milusheva. The netmob2024 dataset: Population density and od matrices from four lmic countries. *arXiv preprint arXiv:2410.00453*, 2024.
- [239] Karina Gibert, Jeffery S Horsburgh, Ioannis N Athanasiadis, and Geoff Holmes. Environmental data science. *Environmental Modelling & Software*, 106:4–12, 2018.

- [240] Wasim Shoman, Sonia Yeh, Frances Sprei, Jonathan Köhler, Patrick Plötz, Yancho Todorov, Seppo Rantala, and Daniel Speth. A review of big data in road freight transport modeling: gaps and potentials. *Data Science for Transportation*, 5(1):2, 2023.
- [241] Weiran Yao and Sean Qian. From twitter to traffic predictor: Next-day morning traffic prediction using social media data. *Transportation research part C: emerging technologies*, 124:102938, 2021.
- [242] Baixiang Huang, Bryan Hooi, and Kai Shu. Tap: A comprehensive data repository for traffic accident prediction in road networks. In *Proceedings of the 31st ACM International Conference on Advances in Geographic Information Systems*, pages 1–4, 2023.
- [243] Fabio Widmer, Andreas Ritter, and Christopher H Onder. Ztbus: A large dataset of time-resolved city bus driving missions. *Scientific Data*, 10(1):687, 2023.
- [244] Longchao Da, Porter Jenkins, Trevor Schwantes, Jeffrey Dotson, and Hua Wei. Probabilistic offline policy ranking with approximate bayesian computation. In *Proceedings of the AAAI Conference on Artificial Intelligence*, volume 38, pages 20370–20378, 2024.
- [245] Luxuan Wang, Lei Bai, Ziyue Li, Rui Zhao, and Fugee Tsung. Correlated time series self-supervised representation learning via spatiotemporal bootstrapping. In *2023 IEEE 19th International Conference on Automation Science and Engineering (CASE)*, pages 1–7. IEEE, 2023.
- [246] Weiqi Chen, Ling Chen, Yu Xie, Wei Cao, Yusong Gao, and Xiaojie Feng. Multi-range attentive bicomponent graph convolutional network for traffic forecasting. In *Proceedings of the AAAI conference on artificial intelligence*, volume 34, pages 3529–3536, 2020.
- [247] Zonghan Wu, Shirui Pan, Guodong Long, Jing Jiang, and Chengqi Zhang. Graph wavenet for deep spatial-temporal graph modeling. *arXiv preprint arXiv:1906.00121*, 2019.
- [248] James Wong. Leveraging the general transit feed specification for efficient transit analysis. *Transportation research record*, 2338(1):11–19, 2013.
- [249] New York City Taxi and Limousine Commission. Tlc trip record data, 2020.
- [250] U.S. Department of Transportation. Next generation simulation (ngsim) open data. <https://datahub.transportation.gov/stories/s/i5zb-xe34>, 2024. Accessed: 2024-12-20.
- [251] Robert Fredric Jeffers, Michael J Baca, Amanda Wachtel, Sean DeRosa, Andrea Staid, William Ernest Fogleman, Alexander V Outkin, and Frank M Currie. Analysis of microgrid locations benefitting community resilience for puerto rico. Technical report, Sandia National Lab.(SNL-NM), Albuquerque, NM (United States), 2018.
- [252] Naifu Fan, Kara M Kockelman, Peter Caballero, Jason Hawkins, and Xiaohong Chen. How does upzoning impact land use and transport: a case study of seattle. *Transportation Planning and Technology*, pages 1–25, 2024.
- [253] Michael Behrisch, Laura Bieker, Jakob Erdmann, and Daniel Krajzewicz. Sumo—simulation of urban mobility: an overview. In *Proceedings of SIMUL 2011, The Third International Conference on Advances in System Simulation*. ThinkMind, 2011.
- [254] Zhemin Zhang, Gennaro De Luca, Brian Archambault, Juan Chavez, and Brandon Rice. Traffic dataset and dynamic routing algorithm in traffic simulation. *Journal of Artificial Intelligence and Technology*, 2(3):111–122, 2022.
- [255] Feilong Wang, Yuan Hong, and Xuegang Ban. Infrastructure-enabled gps spoofing detection and correction. *IEEE Transactions on Intelligent Transportation Systems*, 2023.
- [256] Xiao Yu, Zexian Zhang, Feifei Niu, Xing Hu, Xin Xia, and John Grundy. What makes a high-quality training dataset for large language models: A practitioners’ perspective. In *Proceedings of the 39th IEEE/ACM International Conference on Automated Software Engineering*, pages 656–668, 2024.
- [257] Haocheng Lin. Designing domain-specific large language models: The critical role of fine-tuning in public opinion simulation. *arXiv preprint arXiv:2409.19308*, 2024.
- [258] Stefan Sylvius Wagner, Maike Behrendt, Marc Ziegele, and Stefan Harmeling. The power of llm-generated synthetic data for stance detection in online political discussions. *arXiv preprint arXiv:2406.12480*, 2024.

- [259] Chumeng Liang, Zherui Huang, Yicheng Liu, Zhanyu Liu, Guanjie Zheng, Hanyuan Shi, Kan Wu, Yuhao Du, Fuliang Li, and Zhenhui Jessie Li. Cblab: Supporting the training of large-scale traffic control policies with scalable traffic simulation. In *Proceedings of the 29th ACM SIGKDD Conference on Knowledge Discovery and Data Mining*, pages 4449–4460, 2023.
- [260] Ruichen Zhang, Ke Xiong, Hongyang Du, Dusit Niyato, Jiawen Kang, Xuemin Shen, and H Vincent Poor. Generative ai-enabled vehicular networks: Fundamentals, framework, and case study. *IEEE Network*, 2024.
- [261] Martin Andreoni, Willian T Lunardi, George Lawton, and Shreekant Thakkar. Enhancing autonomous system security and resilience with generative ai: A comprehensive survey. *IEEE Access*, 2024.
- [262] Zhen Tan, Dawei Li, Song Wang, Alimohammad Beigi, Bohan Jiang, Amrita Bhattacharjee, Mansoor Karami, Jundong Li, Lu Cheng, and Huan Liu. Large language models for data annotation and synthesis: A survey. In *Proceedings of the 2024 Conference on Empirical Methods in Natural Language Processing*, pages 930–957, 2024.
- [263] Chen Huang, Yang Deng, Wenqiang Lei, Jiancheng Lv, and Ido Dagan. Selective annotation via data allocation: These data should be triaged to experts for annotation rather than the model. *arXiv preprint arXiv:2405.12081*, 2024.
- [264] Eva Chondrodima, Harris Georgiou, Nikos Pelekis, and Yannis Theodoridis. Particle swarm optimization and rbf neural networks for public transport arrival time prediction using gtfs data. *International Journal of Information Management Data Insights*, 2(2):100086, 2022.
- [265] Jonathan Bennett. *OpenStreetMap*. Packt Publishing Ltd, 2010.
- [266] Abhimanyu Dubey, Abhinav Jauhri, Abhinav Pandey, Abhishek Kadian, Ahmad Al-Dahle, Aiesha Letman, Akhil Mathur, Alan Schelten, Amy Yang, Angela Fan, et al. The llama 3 herd of models. *arXiv preprint arXiv:2407.21783*, 2024.
- [267] Maxime M eloux and Christophe Cerisara. Novel-wd: Exploring acquisition of novel world knowledge in llms using prefix-tuning. *arXiv preprint arXiv:2408.17070*, 2024.
- [268] Adel Nabli, Louis Fournier, Pierre Erbacher, Louis Serrano, Eugene Belilovsky, and Edouard Oyallon. Acco: Accumulate while you communicate, hiding communications in distributed llm training. *arXiv preprint arXiv:2406.02613*, 2024.
- [269] Ziyi Guan, Hantao Huang, Yupeng Su, Hong Huang, Ngai Wong, and Hao Yu. Aptq: Attention-aware post-training mixed-precision quantization for large language models. In *Proceedings of the 61st ACM/IEEE Design Automation Conference*, pages 1–6, 2024.
- [270] Takeshi Kojima, Shixiang Shane Gu, Machel Reid, Yutaka Matsuo, and Yusuke Iwasawa. Large language models are zero-shot reasoners. *Advances in neural information processing systems*, 35:22199–22213, 2022.
- [271] Biswajit Mondal and Dipendra Nath Das. How residential compactness and attractiveness can be shaped by environmental amenities in an industrial city? *Sustainable cities and society*, 41:363–377, 2018.
- [272] Vincent Verbavatz and Marc Barthelemy. Access to mass rapid transit in oecd urban areas. *Scientific Data*, 7(1):301, 2020.
- [273] Timothy F Welch and Alyas Widita. Big data in public transportation: a review of sources and methods. *Transport reviews*, 39(6):795–818, 2019.
- [274] Eugene Vinitsky, Aboudy Kreidieh, Luc Le Flem, Nishant Kheterpal, Kathy Jang, Cathy Wu, Fangyu Wu, Richard Liaw, Eric Liang, and Alexandre M Bayen. Benchmarks for reinforcement learning in mixed-autonomy traffic. In *Conference on robot learning*, pages 399–409. PMLR, 2018.
- [275] Jirui Qi, Gabriele Sarti, Raquel Fern andez, and Arianna Bisazza. Model internals-based answer attribution for trustworthy retrieval-augmented generation. *arXiv preprint arXiv:2406.13663*, 2024.
- [276] Junde Wu, Jiayuan Zhu, Yunli Qi, Jingkun Chen, Min Xu, Filippo Menolascina, and Vicente Grau. Medical graph rag: Towards safe medical large language model via graph retrieval-augmented generation. *arXiv preprint arXiv:2408.04187*, 2024.

- [277] Boci Peng, Yun Zhu, Yongchao Liu, Xiaohe Bo, Haizhou Shi, Chuntao Hong, Yan Zhang, and Siliang Tang. Graph retrieval-augmented generation: A survey. *arXiv preprint arXiv:2408.08921*, 2024.
- [278] Zhen-Yu Zhang, Siwei Han, Huaxiu Yao, Gang Niu, and Masashi Sugiyama. Generating chain-of-thoughts with a pairwise-comparison approach to searching for the most promising intermediate thought. In *Forty-first International Conference on Machine Learning*, 2024.
- [279] Ningyu Zhang, Zekun Xi, Yujie Luo, Peng Wang, Bozhong Tian, Yunzhi Yao, Jintian Zhang, Shumin Deng, Mengshu Sun, Lei Liang, et al. Oneedit: A neural-symbolic collaboratively knowledge editing system. *arXiv preprint arXiv:2409.07497*, 2024.
- [280] Xuesong Zhou and Jeffrey Taylor. Dtalite: A queue-based mesoscopic traffic simulator for fast model evaluation and calibration, 2014.
- [281] Shruti Singh, Nandan Sarkar, and Arman Cohan. Scidqa: A deep reading comprehension dataset over scientific papers. *arXiv preprint arXiv:2411.05338*, 2024.
- [282] Julian Blank and Kalyanmoy Deb. Pymoo: Multi-objective optimization in python. *Ieee access*, 8:89497–89509, 2020.
- [283] Jo Wood, Jason Dykes, and Aidan Slingsby. Visualisation of origins, destinations and flows with od maps. *The Cartographic Journal*, 47(2):117–129, 2010.
- [284] Yixiao Li, Yifan Yu, Chen Liang, Pengcheng He, Nikos Karampatziakis, Weizhu Chen, and Tuo Zhao. Loftq: Lora-fine-tuning-aware quantization for large language models. *arXiv preprint arXiv:2310.08659*, 2023.
- [285] Tiejun Chen, Longchao Da, Huixue Zhou, Pingzhi Li, Kaixiong Zhou, Tianlong Chen, and Hua Wei. Privacy-preserving fine-tuning of large language models through flatness. *arXiv preprint arXiv:2403.04124*, 2024.
- [286] Ziai Zhou, Bin Zhou, and Hao Liu. Dynamicroutept: A real-time multi-vehicle dynamic navigation framework based on large language models. *arXiv preprint arXiv:2408.14185*, 2024.
- [287] Xusen Guo, Qiming Zhang, Mingxing Peng, Meixin Zhua, et al. Explainable traffic flow prediction with large language models. *arXiv preprint arXiv:2404.02937*, 2024.
- [288] Pablo Alvarez Lopez, Michael Behrisch, Laura Bieker-Walz, Jakob Erdmann, Yun-Pang Flötteröd, Robert Hilbrich, Leonhard Lücken, Johannes Rummel, Peter Wagner, and Evamarie Wießner. Microscopic traffic simulation using sumo. In *2018 21st international conference on intelligent transportation systems (ITSC)*, pages 2575–2582. IEEE, 2018.
- [289] Huichu Zhang, Siyuan Feng, Chang Liu, Yaoyao Ding, Yichen Zhu, Zihan Zhou, Weinan Zhang, Yong Yu, Haiming Jin, and Zhenhui Li. Cityflow: A multi-agent reinforcement learning environment for large scale city traffic scenario. In *The world wide web conference*, pages 3620–3624, 2019.
- [290] Emmanuel Gali, Stephan Eidenbenz, Sue Mniszewski, Leticia Cuellar, and Christof Teuscher. Activitysim: large-scale agent based activity generation for infrastructure simulation. Technical report, Los Alamos National Laboratory (LANL), Los Alamos, NM (United States), 2008.
- [291] Daniel Krajzewicz, Jakob Erdmann, Michael Behrisch, and Laura Bieker. Recent development and applications of sumo-simulation of urban mobility. *International journal on advances in systems and measurements*, 5(3&4), 2012.
- [292] Haoang Chi, He Li, Wenjing Yang, Feng Liu, Long Lan, Xiaoguang Ren, Tongliang Liu, and Bo Han. Unveiling causal reasoning in large language models: Reality or mirage? In *The Thirty-eighth Annual Conference on Neural Information Processing Systems*.
- [293] Emre Kıcıman, Robert Ness, Amit Sharma, and Chenhao Tan. Causal reasoning and large language models: Opening a new frontier for causality. *arXiv preprint arXiv:2305.00050*, 2023.
- [294] Gabrijela Perković, Antun Drobnjak, and Ivica Botički. Hallucinations in llms: Understanding and addressing challenges. In *2024 47th MIPRO ICT and Electronics Convention (MIPRO)*, pages 2084–2088. IEEE, 2024.

- [295] Shehzaad Dhuliawala, Mojtaba Komeili, Jing Xu, Roberta Raileanu, Xian Li, Asli Celikyilmaz, and Jason Weston. Chain-of-verification reduces hallucination in large language models. *arXiv preprint arXiv:2309.11495*, 2023.
- [296] Patrice Bécharde and Orlando Marquez Ayala. Reducing hallucination in structured outputs via retrieval-augmented generation. *arXiv preprint arXiv:2404.08189*, 2024.
- [297] Cheng Niu, Yuanhao Wu, Juno Zhu, Siliang Xu, Kashun Shum, Randy Zhong, Juntong Song, and Tong Zhang. Ragtruth: A hallucination corpus for developing trustworthy retrieval-augmented language models. *arXiv preprint arXiv:2401.00396*, 2023.
- [298] Neeraj Varshney, Wenlin Yao, Hongming Zhang, Jianshu Chen, and Dong Yu. A stitch in time saves nine: Detecting and mitigating hallucinations of llms by validating low-confidence generation. *arXiv preprint arXiv:2307.03987*, 2023.
- [299] Kishore Papineni, Salim Roukos, Todd Ward, and Wei-Jing Zhu. Bleu: a method for automatic evaluation of machine translation. In Pierre Isabelle, Eugene Charniak, and Dekang Lin, editors, *Proceedings of the 40th Annual Meeting of the Association for Computational Linguistics*, pages 311–318, Philadelphia, Pennsylvania, USA, July 2002. Association for Computational Linguistics.
- [300] Aravinda Ramakrishnan Srinivasan, Yi-Shin Lin, Morris Antonello, Anthony Knittel, Mohamed Hasan, Majd Hawasly, John Redford, Subramanian Ramamoorthy, Matteo Leonetti, Jac Billington, et al. Beyond rmse: Do machine-learned models of road user interaction produce human-like behavior? *IEEE Transactions on Intelligent Transportation Systems*, 24(7):7166–7177, 2023.