

WalkVLM: Aid Visually Impaired People Walking by Vision Language Model

Zhiqiang Yuan[†], Ting Zhang[†], Ying Deng, Jiawei Zhang, Yeshuang Zhu, Zexi Jia, Jie Zhou, Jinchao Zhang^{*}
Pattern Recognition Center, WeChat AI, Tencent Inc, China

Abstract

Approximately 200 million individuals around the world suffer from varying degrees of visual impairment, making it crucial to leverage AI technology to offer walking assistance for these people. With the recent progress of vision-language models (VLMs), employing VLMs to improve this field has emerged as a popular research topic. However, most existing methods are studied on self-built question-answering datasets, lacking a unified training and testing benchmark for walk guidance. Moreover, in blind walking task, it is necessary to perform real-time streaming video parsing and generate concise yet informative reminders, which poses a great challenge for VLMs that suffer from redundant responses and low inference efficiency. In this paper, we firstly release a diverse, extensive, and unbiased walking awareness dataset, containing 12k video-manual annotation pairs from Europe and Asia to provide a fair training and testing benchmark for blind walking task. Furthermore, a WalkVLM model is proposed, which employs chain of thought for hierarchical planning to generate concise but informative reminders and utilizes temporal-aware adaptive prediction to reduce the temporal redundancy of reminders. Finally, we have established a solid benchmark for blind walking task and verified the advantages of WalkVLM in stream video processing for this task compared to other VLMs. Our dataset and code will be released at anonymous link <https://walkvml2024.github.io>.

1. Introduction

Approximately 200 million people worldwide suffer from varying degrees of visual impairment, with 36 million completely blind [1, 2]. These visually impaired people (VIPs) are facing severe challenges in daily activities such as walking, which may be alleviated by contemporary artificial intelligence technologies [3, 4].

The current walking assistance works primarily concentrate on electronic assistive devices, sensory substitution devices, and computer vision-based assistive systems [5–7]. Among them, vision-based assistive systems can be roughly divided into detection-based methods and semantic-based methods [8–10]. Detection-based methods

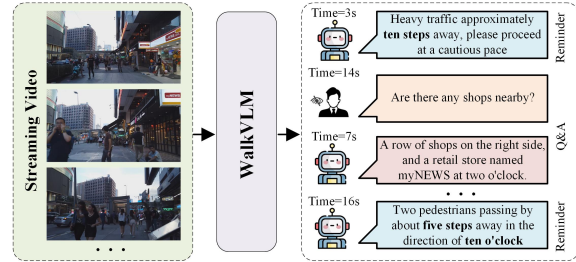


Figure 1. WalkVLM provides opportune, concise, informative walking reminders and answers for visually impaired people based on hierarchical planning and temporal-aware adaptive prediction. have been studied for a long time, aiming to detect potential obstacles in the field of view, so as to let VIPs avoid them [11, 12]. Semantic-based methods utilize vision-language models (VLMs) to analyze images, thereby generating responses to VIPs’ questions [13, 14]. In recent days, with the development of VLMs [15, 16], semantic-based methods have gained significant attention. Some studies have tested VLMs in a zero-shot manner to analyze the effectiveness of these models in blind walking [11, 14]. Moreover, some studies have fine-tuned VLMs using traditional visual question-answer (QA) datasets in this field or a small quantity of self-built datasets, so that the model can better answer user questions [3, 17]. These studies have empowered blind walking tasks with VLMs and already achieved attractive application results.

Although some VLM-based models for blind walking have been developed, these models still face challenges before they can be applied in practice. Firstly, most current research relies on a small number of self-collected image-text pairs and lacks a consistent and extensive benchmark [17, 18]. Moreover, the images and text in traditional datasets are predominantly in a question-and-answer paradigm, which makes it challenging for VLMs to proactively generate guided responses rather than specific answers to questions [13, 19]. Secondly, in blind walking task, it is necessary to perform real-time streaming video parsing and generate concise yet informative reminders, which poses a great challenge for VLMs that suffer from redundant responses and low inference efficiency [20, 21].

In this paper, we propose a WalkVLM for the blind walking task and establish a new benchmark to promote the de-

velopment of this field. Specifically, we first introduce a diverse, extensive, and unbiased Walking Awareness Dataset (WAD), which contains 12k video-manual annotation pairs from Europe and Asia to provide a fair training and testing baseline. After that, as shown in Figure 1, we introduce the WalkVLM model to interpret video streaming, which employs a chain of thought to hierarchically direct VLM in generating concise yet informative reminders, and achieves opportune reminders by the proposed temporal-aware adaptive prediction. Comprehensive experiments show that, compared to other VLM models, WalkVLM can generate more concise reminders and has better temporal adaptability when handling video streaming in blind walking task. The main contributions of our work are as follows:

- We construct a diverse, extensive, and unbiased walking awareness dataset, providing extensive data support for blind walking task.
- A WalkVLM model for streaming video parsing has been proposed to adaptively provide concise yet informative walking reminder for visually impaired people.
- To the best of our knowledge, this is the first work to utilize VLM to provide opportune walking guidance for visually impaired individuals, laying a solid foundation for the practical application of VLM in this field.

2. Related Work

Vision Datasets for Blind Walking. Existing datasets for blind walking can be roughly divided into two types: detection-based [8, 22–24] and semantic-based [9, 13]. Detection-based datasets have been extensively studied in the blind walking, where researchers utilize these datasets to train the obstacle detection model, thereby reducing the accident rate of VIPs in this task. For example, Zhang *et al.* [22] recently developed a TP-Dataset for detecting visual tactile paving surfaces and offered guidance for the visually impaired through provide walking routes. Islam *et al.* [23] introduced a dataset for improving real-time object recognition systems to aid VIPs in navigation tasks, which contains 90 object annotations from 31 video clips. Compared with detection-based datasets, semantic-based datasets are relatively rare, which contain question-answering properties and provide an enhanced human-computer interaction experience. Gurari *et al.* [9] constructed a VQA dataset for VIPs, which contains 31k visual questions, each with 10 crowdsourced answers. In addition, some researchers have constructed several self-built question-answer datasets with specific attributes during their studies [3, 13], however, these self-built datasets are not open-sourced and are relatively small in scale, making them unsuitable for large-scale and unified benchmarking.

Vision-based Methods for Blind Walking. Similar to the division of datasets, the vision-based methods that help VIPs walking can also be divided into detection-

based methods [11, 12] and semantic-based methods [13]. Detection-based methods typically use detectors to obtain obstacles during walking, thereby providing users with specific object locations. Liu *et al.* [12] proposed an open scene understanding system, which improves detection performance by using SAM [25] to generate pixel-level dense segmentation masks. Tian *et al.* [26] proposed a system for understanding dynamic crosswalk scenes, including crosswalks, vehicles, and pedestrians, thereby providing VIPs with indications of when and where to cross the road. The semantic-based approach provides VIPs with the scene understanding in the form of question-answer. Merchant *et al.* [17] verified that vision-language models can generate correct and useful instructions for VIPs, and studied methods to provide users with context-related guidance. Yang *et al.* [3] explored how to utilize VLMs to provide reliable visual question answers for VIPs, and they fine-tuned the VLMs by LoRA on a small amount of self-built dataset to generate detailed and practical suggestions. Moreover, a few applications such as Be My AI ¹ have also adopted semantic-based methods to enable VIPs to take photos for answering questions. However, these applications also only support the question-and-answer paradigm and struggle to provide concise and opportune reminders during walking.

Vision-language Models. With the popularity of large language models (LLM), vision-language models have also begun to receive significant attention [18, 27, 28]. Liu *et al.* [29] proposed the LLaVa, which employ the ViT visual encoder to encode images, follow by mapping them through an MLP to the LLM, yields favorable outcomes in benchmark tests when answering pertinent questions. Subsequently, a plethora of studies emerged based on LLaVa, which greatly impacted various fields [30–33]. Furthermore, multimodal models like Qwen, Gemini, and MiniCPM-V [34–36] have progressively adopted support for multi-frame image inputs and have undergone optimizations for scenarios such as edge devices, significantly enhancing the usability of VLMs in a wide range of applications. Despite the existing studies validating the viability of multimodal large-scale models [37], there remains a dearth of related applications within specific vertical sectors. For instance, only a limited number of studies [3, 13, 17] have focused on the applicability of VLMs in the blind walking task, with a notable absence of unified and systematic modeling approaches.

3. Walking Awareness Dataset

In this section, we have constructed a walking awareness dataset to provide open data support for blind walking task.

¹<https://www.bemyeyes.com>

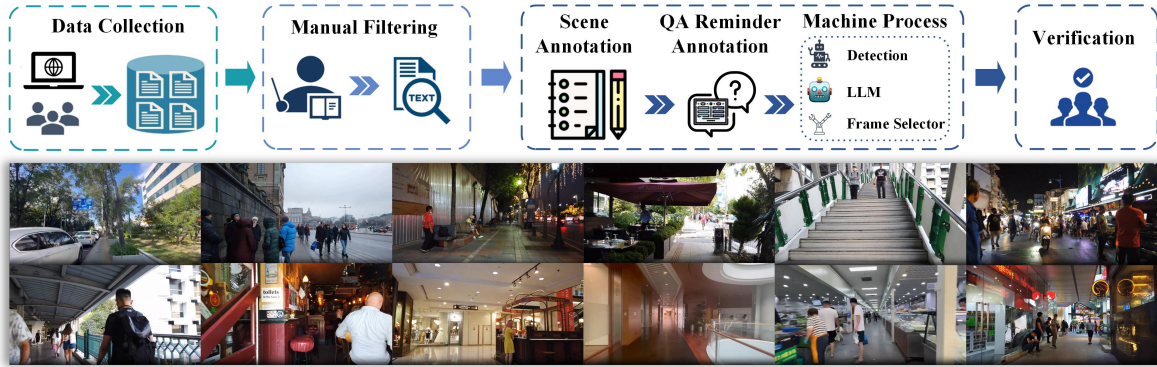


Figure 2. The data annotation pipeline for constructing the walking awareness dataset. Appendix A.5 provides more random sampling examples to observe the diversity and complexity of WAD dataset.

3.1. Data Collection

The WAD dataset has a wide range of geographical sources, which originate from 10 different locations in Europe and Asia. 20% of the original data in the WAD dataset comes from the annotators’ recordings, and the rest comes from YouTube². During the recording, six recorders positioned the camera at a height corresponding to chest level, employing focal lengths of 13mm, 20mm, and 26mm, as well as resolutions ranging from 1080p to 4k at 60fps, to enhance the variability of the data. Lastly, we have amassed approximately 13 hours of walking video, and see Appendix A for the duration of data gathered from various regions.

3.2. Annotation Strategy

Figure 2 shows the overall annotation pipeline of walking awareness dataset. Next, we will elaborate from two aspects: scene annotation and response annotation.

Scene annotation. Scene annotation aims to label the inherent attributes of the current scene. We requested nine annotators to label the video scene in terms of weather conditions, location type, traffic flow rating, danger level, and scene description. When outdoors, weather conditions are divided into six categories such as sunny and rainy, while the status is empty when indoors. The location type is divided into eight categories, such as corridors and pedestrian walkway. The traffic flow rating is divided into three levels, which are defined based on the person number in the video stream. The danger level is defined as the walking hazard in the current scene, which is qualitatively divided by the traffic flow rating and road smoothness. The scene description is an overview of the current environment, including an expansion on factors such as pedestrian flow, vehicle traffic, road conditions, and the surrounding environment. Subsequently, we employed the open-world detection model [39] for the preliminary detection of targets, and carried out a corresponding human review to uphold the result accuracy.

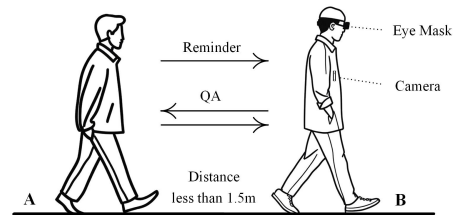


Figure 3. Blind test experiment for analyzing the most critical information needed by users in blind walking. We required two individuals to collaborate as a team, where the participant at the rear provided directions to enable the individual at the front to arrive at a specific location safely in the absence of any visual information.

Response annotation. Response denotes the concise reminders that the model is required to generate, as well as the answer that reply to user’s question in blind walking task. In order to analyze the most critical information needed by users in blind walking, we conducted a blind test experiment as shown in Figure 3. In the experiment, we requested two people to collaborate in pairs, with the person A behind giving directions, so that the person B in front with eye mask could reach a certain destination without any collisions. In such a scenario, the instructions received by person B during walking come entirely from person A, and the route priors possessed by real blind people are avoided, which can help us analyze what types of information are necessary for the blind walking task. In a large number of such experiments, we have verified that such guidance can guide visually impaired people to walk safely, indicating that the information provided by person A is sufficiently effective for person B. We recorded the video and audio that occurred during this process, analyzed the information interaction between the subjects, and thus provided the following valid information types that need to be marked for subsequent *reminder* and *QA* annotations:

- *Reminder type.* Based on the blind test experiment, as shown in Figure 4, we divided the reminders during walking into six types. (a) Obstacle reminder: Trigger a re-

²<https://www.youtube.com/@poptravelorg>

Dataset	Type	#Sample	Modality	Bounding Box	Weather	Danger level	Scene Summary	QA	Reminder	Open
Obstacle Dataset (2023)[24]	\mathcal{T}	8k	Image	✓	✗	✗	✗	✗	✗	✓
WOTR (2023)[8]	\mathcal{T}	13k	Image	✓	✗	✗	✗	✗	✗	✓
ISLAM <i>et al.</i> (2024)[38]	\mathcal{T}	31	Image & Video	✓	✗	✗	✗	✗	✗	✓
Wang <i>et al.</i> (2024)[11]	\mathcal{T}	50	Video	✓	✓	✗	✗	✗	✗	✗
VizWiz (2018)[9]	\mathcal{S}	31k	Image	✗	✗	✗	✗	✓	✗	✓
Zain <i>et al.</i> (2024)[17]	\mathcal{S}	48	Image	✗	✗	✗	✗	✓	✓	✗
WAD (Ours)	\mathcal{TS}	12k / 120k	Video / Image	✓	✓	✓	✓	✓	✓	✓

Table 1. Static information comparison of different datasets in blind walking task. For dataset types, \mathcal{T} and \mathcal{S} denote the target-based and semantic-based dataset, respectively. WAD dataset holds a significant advantage in terms of sample numbers, categories, and modalities.

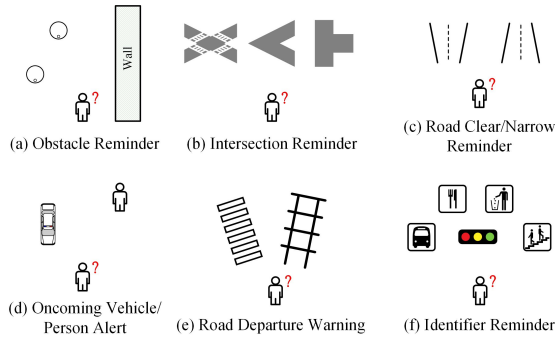


Figure 4. Visualization of six scenarios that require reminders, which were summarized through multiple blind experiments.

minder when there is a non-moving obstacle on the walking route. (b) Intersection reminder: Trigger a reminder when the current road has intersections, turns, *etc.* (c) Road clear/narrow reminder: Provide reminders about the width and pass ability of the road. (d) Oncoming vehicle/person reminder: When there are moving obstacles on the walking route, trigger a reminder for potential dangers. (e) Road departure warning: Issue a warning when there is an angular offset between the walking route and the current road. (f) Identifier reminder: Provide reminders for prominent landmarks in the scene, such as road signs and traffic lights.

- **QA type.** For QA type, we proceed from three aspects: scene perception, road inquiry, and detailed consultation. (a) Scene perception: Macro-level insights such as the understanding of the scene. (b) Road inquiry: Route planning to reach a certain location within visible range. (c) Detailed consultation: Knowledge QA on local details, such as road sign content, shop names, *etc.*

When marking reminder and QA, we require annotators to indicate the specific location of obstacles in the video. In the annotations, the distances are represented by steps on a scale of 5, the directions are indicated by clock positions, so as to reduce the offset caused by the camera perspective. We require nine annotators to annotate the above content, and the relevant annotation interface is shown in Appendix A.3. After the annotation is completed, in order to further standardize the annotation content to remove potential bias, we used GPT [40] to rephrase the annotated content and

Figure 5. Visualization of the walking awareness dataset. Each sample contains a video clip and multiple labels, with the label hierarchy divided into perception, comprehension, and decision.

conducted manual verification.

3.3. Dataset Analysis

Figure 5 shows a sample of the WAD dataset, and we divide the annotations into three parts following lower to higher levels: perception, comprehension, and decision. The perception label reflects the basic attributes of the video, such as obstacle location, weather conditions, *etc.*, while the comprehension label reflects the model’s understanding of the entire scene. The decision label contains reminder and QA, reflecting the model’s decision on the user’s walking based on its understanding of the current scenario.

Table 1 illustrates the comparison between the WAD dataset and other prevalent datasets utilized in blind walking tasks, with \mathcal{T} representing the detection-based dataset and \mathcal{S} indicating the semantic-based dataset. Compared to other different types of datasets, WAD has a larger data size while containing more static attributes of the environment, scene summaries, QA, and reminder, thus providing more supervision to train the model. It is worth emphasizing that the samples we furnish are exclusively video clips, which possess a greater volume of information in comparison to the images supplied by other datasets. Moreover, for each video clip, we have extracted 10 keyframes to streamline researchers’ use. The walking awareness dataset contains 3.47 million instances, with categories and the respective proportions shown in Figure 6(a). The category-related dis-

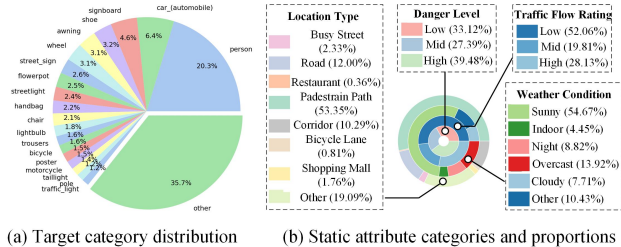


Figure 6. Visualization of the proportion of targets and categories in our walking awareness dataset.

tribution in the WAD dataset is shown in Figure 6(b). We have selected 1.5k samples as a test set based on different static tag types, different reminder types, and different QA types to ensure the diversity and completeness in evaluation.

3.4. Possible Sources of Bias

Although the WAD dataset is collected from a wide range of geographical sources, we are aware of a few biases in our dataset. The regions are still limited, which is still a long way from complete coverage of the globe. The position of the camera and the divergence of focal length are also concerns for us, which need to obtain more general data to compensate for this. In addition, the linguistic preferences of the annotators can introduce specific biases into the generated reminder, which implies that during the walking process, the model might provide information that are more appropriate for the area where the annotation was made.

4. WalkVLM

This section proposes WalkVLM, attempting to empower the blind walking task using a vision-language model based on the WAD dataset. The overall architecture of WalkVLM is shown in Figure 7. We will start with problem formulation and proceed with hierarchical planning and temporal-aware adaptive prediction to generate concise and opportune walking reminders.

4.1. Problem Formulation

We aim to steer a VLM to process video streams, enabling it to provide walking reminders that include temporal attributes, and to enable the model to answer specific questions in human-machine interactions. Specifically, at time t_0 , given the newly appeared frames $[I_{t-N}, \dots, I_{t-1}, I_{t_0}]$, category and obstacle position in the image $[O_{t-N}, \dots, O_{t-1}, O_{t_0}]$, VLM is hoped to generate a concise and informative reminder $T_{t_0}^R$ based on visual information. During walking, VIPs can also raise a question Q_{t_0} to communicate with the VLM at any time, so as to inquire about information such as the current scene and route. Additionally, since generating reminders at every frame may lead to a poor walking guidance experience and impose significant real-time processing pressure on hardware,

WalkVLM needs to be able to predict the current VLM trigger state s_{t_0} based on historical states $[s_{t-N}, \dots, s_{t-1}, s_{t_0}]$ and the previous N frames, so as to choose specific moments to output reminders.

4.2. CoT-Based Hierarchical Planning

We attempt to make VLM conduct step-by-step derivation by a Chain of Thought (CoT) [41], enabling it to summarize from comprehensive information such as the static attributes and the summary of the scene, thereby refining out concise and informative reminders. The model architecture integrates a vision transformer encoder and a large language model (LLM). The vision encoder generates image tokens, while an attention-based extractor aligns these tokens with the LLM, enabling comprehensive understanding and information processing. WalkVLM combines multi-frame information to make reminders, ensuring that the model has a comprehensive perception of the environment.

We divide the process of reminder generation into three levels: perception, comprehension, and decision. At the **perception level**, the model extracts static visual attributes from the current frame, such as location type, weather conditions, and traffic flow rating. To enhance the VLM model’s focus on significant elements and improve visual perception accuracy, we incorporate a priori-object location module (POLM). The POLM initially uses a generic object detector [39] to identify and locate objects in the scene, then filters them based on size and confidence scores to highlight crucial items that reflect road conditions and potential danger. The filtered information and basic environmental attributes provide the necessary input for the model to perceive the external world. At the **comprehension level**, the model integrates all outputs from the perception layer, merging local detection results and fragmented scene information into a comprehensive global summary. Relying on the capabilities of the VLM and the detailed attributes from the perception stage, this stage ensures that the model has a clear understanding of the current environment. At the **decision level**, we focus on training the WalkVLM model to achieve visual QA and reminder. At this stage, the model already possesses an understanding of the static attributes and overall situation of the environment. Therefore, with appropriate guidance, the model is expected to briefly analyze potential hazards in the scene.

During training, we adopted a CoT approach to gradually feed information from three levels into the VLM, and during testing, we let the model predict the aforementioned attributes and generate the corresponding responses.

4.3. Temporal-Aware Adaptive Prediction

Although VLMs are capable of scene parsing across multiple frames and generating the required output, directly applying them to video streaming will lead to unavoidable issues. For instance, when utilizing VLM to generate walking

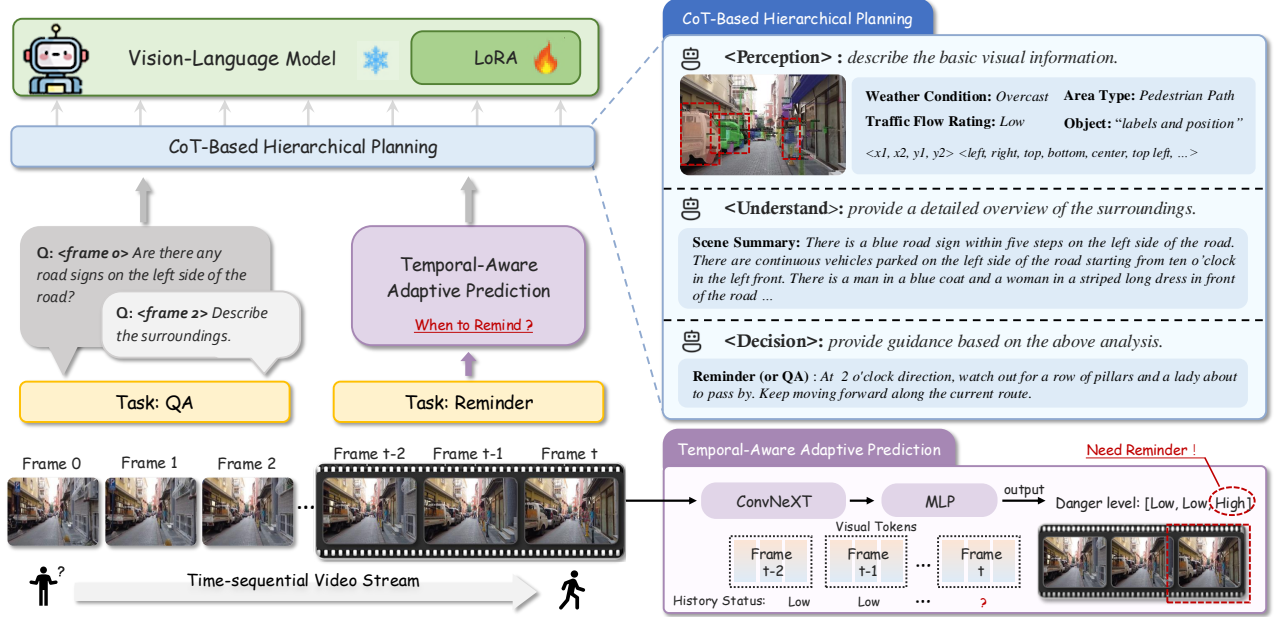


Figure 7. An overview of the proposed WalkVLM framework. WalkVLM employs CoT-based hierarchical planning to summarize the static attributes and understanding of scenes, thereby facilitating the subsequent reminder and QA tasks. Furthermore, temporal-aware adaptive prediction has been proposed to calculate the trigger state of VLM, thereby reducing the temporal redundancy of outputs.

reminders frame by frame or at regular intervals, it will produce a substantial amount of temporal redundancy for the user, resulting in a suboptimal user experience. Secondly, continuous VLM inference also brings computational pressure to hardware devices. Identifying and implementing solutions to this challenge is a key component in the effective utilization of VLM for video streaming processing.

To address the aforementioned issues, we come up with a temporal-aware adaptive prediction (TAP) module that incorporates historical information to pre-calculate whether to trigger the VLM currently, thereby reducing the inference pressure on hardware. Specifically, as shown in the right of Figure 7, we utilize a lightweight model to analyze historical N frames and determine whether to trigger the VLM at the current moment based on the historical output states. Given the frames $[I_{t-N}, \dots, I_{t-1}, I_{t_0}]$, we utilize a 3D convolutional model to extract the features f_v from the sequence. Simultaneously, the predicted trigger states from the previous N moments are independently embedded, concatenated, and then passed through multiple layers of perceptrons to generate the state feature f_s . Furthermore, f_v and f_s are integrated by a multi-layer MLP to generate the current trigger probability \mathcal{P}_t . Three levels of triggers are defined, which correspond to the degrees of danger in the WAD dataset.

The TAP model is used to trigger the reminder of VLM, and subsequent experiments have verified that this module can effectively reduce the temporal redundancy when generating walking guidance.

5. Experiments

5.1. Settings

Models & Details. WalkVLM is implemented with the MiniCPM-V2.6 model [36], which is an 8B multimodal model built upon Qwen2-7B [46]. We add LoRA to all the linear layers of MiniCPM-V2.6 with a rank of 64, while maintaining the video stream sampling rate of 2 FPS. The number of historical frames N is set to 3, and the visual extraction backbone in the TAP module is ConvNext3D [47]. We compared WalkVLM with multiple popular multimodal models, including GPT-4o [44], Qwen2-VL(7B) [45], MiniCPM-V2.6(8B) [36], DeepSeek(1.3B&7B) [42], Yi-VL(6B) [43]. All the prompts of the large models used in this paper can be found in Appendix B.

Metrics. We use the following metrics to evaluate the models: (a) **ROUGE**. This metric measures the similarity between the generated text and the reference text by comparing overlapping words or phrases, including ROUGE-1, ROUGE-2, and ROUGE-L [48]. (b) **TF-IDF Similarity (TF-IDF)**. Combine term frequency and inverse document frequency to evaluate the weight of words, represent the text as a TF-IDF vector, and then measure the semantic similarity between texts [49]. (c) **GPT Score**. GPT4 is used to evaluate the superiority ratio between the generation results of different multimodal models and the ground truth (GT) [50, 51]. (d) **Temporal Redundancy F1-Score (TRF)**. Given the historical model state and historical frames, let the model predict the danger level of the current moment,

Model	Reminder Task					QA Task				
	TF-IDF	ROUGE-1	ROUGE-2	ROUGE-L	GPT Score	TF-IDF	ROUGE-1	ROUGE-2	ROUGE-L	GPT Score
DeepSeek (1.3B) [42]	0.073	0.098	<u>0.015</u>	0.090	0.060	0.182	0.103	0.020	0.095	0.042
DeepSeek (7B) [42]	<u>0.132</u>	0.073	0.009	0.068	0.006	0.189	0.088	0.021	0.081	<u>0.125</u>
Yi-VL (6B) [43]	0.112	0.093	0.009	0.085	0.054	0.113	0.091	0.012	0.082	0.021
MiniCPM-V2.6 (8B) [36]	0.111	0.071	0.007	0.064	0.010	0.192	0.139	0.025	0.120	0.104
GPT-4o [44]	0.116	0.078	0.008	0.072	<u>0.405</u>	0.242	0.163	0.034	0.145	<u>0.125</u>
Qwen2-VL (7B) [45]	0.106	<u>0.107</u>	0.010	<u>0.097</u>	0.018	<u>0.232</u>	<u>0.182</u>	<u>0.037</u>	<u>0.162</u>	0.063
WalkVLM	0.166	0.191	0.062	0.173	0.447	0.189	0.202	0.051	0.174	0.521

Table 2. Quantitative comparison of different methods on reminder and QA tasks. WalkVLM leads in almost all the TF-IDF, ROUGE, and GPT Score metrics. The higher the metric, the better the result. **Bold** and underline indicate the best and the second-best, respectively.

and calculate the F1-Score between the prediction and the GT. TF-IDF and ROUGE evaluate similarity from semantic similarity and word granularity, respectively, while the GPT Score determines the optimal result by comparing results with GT. TRF measures the temporal redundancy of the model’s output; the higher it is, the less temporal redundancy is generated.

5.2. Quantitative Results

Table 2 presents the quantitative metrics of different models on the reminder and QA task. On the ROUGE metric, WalkVLM has achieved the best results in both tasks, verifying that the model’s output is closest to the GT at the word granularity. On the TF-IDF metric for measuring semantic similarity, WalkVLM performs the best in reminder tasks, indicating that the model can generate more concise and accurate results like GT. While in QA tasks, WalkVLM’s performance on TF-IDF scores does not stand out significantly. This could be attributed to the fact that during training, the model is encouraged to generate concise answers, which may inadvertently diminish its capacity to offer elaborate explanations of the questions. The GPT score represents the overall evaluation of the LLM on the generated results and the GT. WalkVLM outperforms other models such as GPT-4o in terms of GPT scores for reminder and QA tasks, validating that the model’s output has the most consistent distribution with the GT.

Model	Yi-VL	MiniCPM-V2.6	GPT-4o	Qwen2-VL	WalkVLM
TRF	0.341	0.396	0.430	<u>0.449</u>	0.505

Table 3. Temporal redundancy assessment of the reminder task, our method achieved the highest TRF score.

We use TRF to evaluate the temporal redundancy of the output from various VLMs. Specifically, we utilize multiple frames of images along with historical dangerous states as inputs, letting the model to generate a dangerous level discrimination identifier, thereby determining whether a reminder should be triggered currently. As shown in Table 3, compared to other models, WalkVLM has achieved the highest TRF indicator, which indicates that this model can better reduce the redundancy of reminders in temporal.

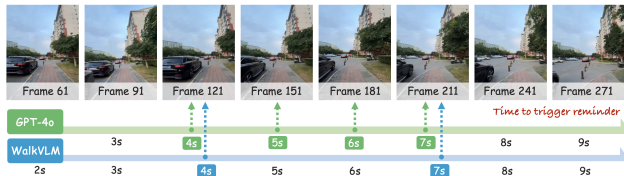


Figure 8. Visualization of triggering moments of GPT-4o and WalkVLM. WalkVLM triggers with less redundancy, providing information to users in a more timely manner.

Model	Reminder Task		QA Task	
	Concise.	Semantic.	Concise.	Semantic.
DeepSeek(1.3B)	0.026	0.080	0.091	0.114
DeepSeek(7B)	0.002	0.197	0.061	0.114
Yi-VL	0.085	0.023	<u>0.121</u>	0.022
MiniCPM-V2.6	0.026	0.122	0.061	0.205
GPT-4o	0.056	<u>0.195</u>	0.030	0.205
Qwen2-VL	<u>0.121</u>	0.168	0.061	<u>0.170</u>
WalkVLM	0.683	0.216	0.576	<u>0.170</u>

Table 4. User study results on conciseness and semantic similarity across different tasks. Higher score indicates better performance.

5.3. Qualitative Results

Figure 9 presents the visual comparison in reminder task between different VLM models. Compared to other methods such as GPT-4o, WalkVLM can generate more concise and informative responses, thus providing a better experience for users. In the left case, whereas other models offer highly detailed responses, WalkVLM simply provides a concise prompt to the user, effectively highlighting the crucial aspect. As in the right case, WalkVLM perceives the car coming from the one o’clock direction and conveys the focus to the user, which other models have not accomplished.

Figure 8 shows a qualitative comparison of GPT-4o and WalkVLM in terms of temporal redundancy. Our model triggers VLM with lower temporal redundancy and can provide information to users in a more timely manner. Appendix C presents more qualitative results, including the comparison with other VLMs on actual video streams.

5.4. Subjective Results

As illustrated in Table 4, we requested nine annotators to perform a subjective evaluation of various VLM models with respect to language conciseness and semantic similarity to the GT. Participants are required to rank the results individually, and we use the top-1 superiority ratio to eval-

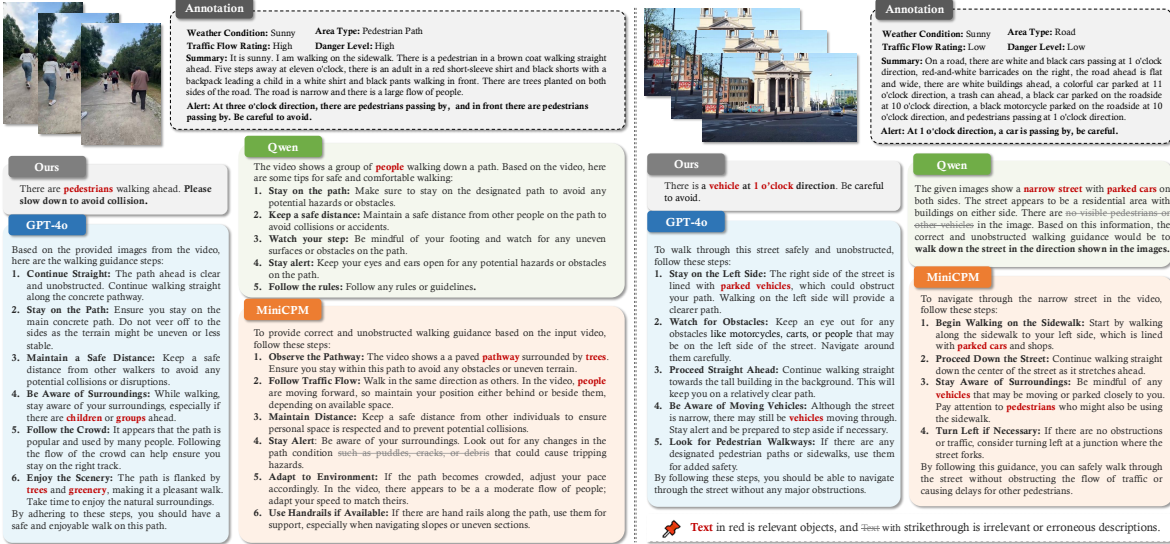


Figure 9. Visualization comparison of different VLM models. Compared to other models, WalkVLM is able to generate concise and informative answers, providing users with a good experience in blind walking. Refer to Appendix C for more visualization comparisons.

uate the performance of the method, where a higher score indicates better performance. Compared with other methods, WalkVLM has far surpassed other models in terms of conciseness, both in reminder and QA tasks. In the semantic similarity evaluation against the GT, WalkVLM performs marginally better than GPT-4o in the reminder task but slightly worse in the QA task. The suboptimal performance of WalkVLM in the semantic evaluation of QA tasks, can be attributed to the conciseness of its output, which means that a small amount of output information is difficult to cover all the semantics of the GT.

5.5. Ablative Study

The ablation study of WalkVLM is shown in Table 5 to verify the effectiveness of CoT-based hierarchical planning (CHP) and POLM prior. We conducted three sets of ablation experiments: (a) **w/o CHP**. Remove the CHP mechanism and generate reminder directly based on the input visual information. (b) **w/o Pos Prior**. Remove the approximate position of significant obstacles in POLM. (c) **w/o POLM Prior**. Remove the input filtered target exact location and category. In these experiments, when the CHP mechanism was removed, the model’s degradation was significant, which may be due to the model’s inability to fully

Configuration	TF-IDF	ROUGE-1	ROUGE-2	ROUGE-L
w/o CHP	0.094	0.073	0.007	0.066
w/o Pos Prior	0.151	0.189	0.062	0.171
w/o POLM Prior	0.152	0.178	0.056	0.164
Full	0.166	0.191	0.062	0.173

Table 5. Ablation study on reminder task. CHP stands for CoT-based hierarchical planning, Pos Prior stands for the general area where obstacles are located in POLM, and POLM Prior stands for the pixel point where the filtered target is exactly located.

perceive the scene, resulting in the inconsistency between the distribution of generated reminder and the GT distribution. While CHP, enables the model to conduct more detailed analysis from static attributes and scene summaries, thereby obtaining more concise results. For the case of lacking POLM prior, the model’s ROUGE performance is worse compared to lacking position prior, indicating that the model relies more on the visual details.

6. Conclusion

To fulfill the mission of technology for good, this paper presents WalkVLM, a vision-language model for blind walking task, which employs chain of thought for hierarchical planning to generate concise but focused reminders, and utilizes temporal-aware adaptive prediction to reduce the redundancy of reminders in the time series. Additionally, we have constructed a diverse, extensive, and unbiased walking awareness dataset, aimed at providing a more robust data foundation for this field. Comprehensive experiments show that, compared to other VLM models, WalkVLM can generate more concise reminder and better temporal adaptability when handling video streaming in blind walking task.

7. Limitations

This paper proposes a WAD dataset and systematically establishes the blind walking task based on the vision-language model, thereby setting up an extensive benchmark and offering valuable data support to this field. Although the WAD dataset covers dozens of cities, its generalization capability is still relatively limited in practical applications, making the collection of additional data an essential endeavor. Moreover, we devised the WalkVLM to make the reminders concise and opportune, but still leave considerable room in inference efficiency.

References

- [1] Erin Brady, Meredith Ringel Morris, Yu Zhong, Samuel White, and Jeffrey P Bigham. Visual challenges in the everyday lives of blind people. In *Proceedings of the SIGCHI conference on human factors in computing systems*, pages 2117–2126, 2013. 1
- [2] Santiago Real and Alvaro Araujo. Navigation systems for the blind and visually impaired: Past work, challenges, and open problems. *Sensors*, 19(15):3404, 2019. 1
- [3] Bufang Yang, Lixing He, Kaiwei Liu, and Zhenyu Yan. Viasist: Adapting multi-modal large language models for users with visual impairments. *arXiv preprint arXiv:2404.02508*, 2024. 1, 2
- [4] Askat Kuzdeuov, Olzhas Mukayev, Shakhizat Nurgaliyev, Alisher Kunbolsyn, and Huseyin Atakan Varol. Chatgpt for visually impaired and blind. In *2024 International Conference on Artificial Intelligence in Information and Communication (ICAIIIC)*, pages 722–727. IEEE, 2024. 1
- [5] Nicholas A Giudice, Benjamin A Guenther, Toni M Kaplan, Shane M Anderson, Robert J Knuesel, and Joseph F Cioffi. Use of an indoor navigation system by sighted and blind travelers: Performance similarities across visual status and age. *ACM Transactions on Accessible Computing (TACCESS)*, 13(3):1–27, 2020. 1
- [6] Gaurav Jain, Yuanyang Teng, Dong Heon Cho, Yunhao Xing, Maryam Aziz, and Brian A Smith. ” i want to figure things out”: Supporting exploration in navigation for people with visual impairments. *Proceedings of the ACM on Human-Computer Interaction*, 7(CSCW1):1–28, 2023.
- [7] Marion A Hersh and Michael A Johnson. *Assistive technology for visually impaired and blind people*, volume 1. Springer, 2008. 1
- [8] Haiying Xia, Cong Yao, Yumei Tan, and Shuxiang Song. A dataset for the visually impaired walk on the road. *Displays*, 79:102486, 2023. 1, 2, 4
- [9] Danna Gurari, Qing Li, Abigale J Stangl, Anhong Guo, Chi Lin, Kristen Grauman, Jiebo Luo, and Jeffrey P Bigham. Vizwiz grand challenge: Answering visual questions from blind people. In *Proceedings of the IEEE conference on computer vision and pattern recognition*, pages 3608–3617, 2018. 2, 4
- [10] Zongming Yang, Liang Yang, Liren Kong, Ailin Wei, Jesse Leaman, Johnell Brooks, and Bing Li. Seeway: Vision-language assistive navigation for the visually impaired. In *2022 IEEE International Conference on Systems, Man, and Cybernetics (SMC)*, pages 52–58. IEEE, 2022. 1
- [11] Hao Wang, Jiayou Qin, Ashish Bastola, Xiwen Chen, John Suchanek, Zihao Gong, and Abolfazl Razi. Visiongpt: Llm-assisted real-time anomaly detection for safe visual navigation. *arXiv preprint arXiv:2403.12415*, 2024. 1, 2, 4
- [12] Ruiping Liu, Jiaming Zhang, Kunyu Peng, Junwei Zheng, Ke Cao, Yufan Chen, Kailun Yang, and Rainer Stiefelwagen. Open scene understanding: Grounded situation recognition meets segment anything for helping people with visual impairments. In *Proceedings of the IEEE/CVF International Conference on Computer Vision*, pages 1857–1867, 2023. 1, 2
- [13] Yi Zhao, Yilin Zhang, Rong Xiang, Jing Li, and Hillming Li. Vialm: A survey and benchmark of visually impaired assistance with large models. *arXiv preprint arXiv:2402.01735*, 2024. 1, 2
- [14] Jingyi Xie, Rui Yu, He Zhang, Sooyeon Lee, Syed Masum Billah, and John M Carroll. Emerging practices for large multimodal model (Imm) assistance for people with visual impairments: Implications for design. *arXiv preprint arXiv:2407.08882*, 2024. 1
- [15] Florian Bordes, Richard Yuanzhe Pang, Anurag Ajay, Alexander C Li, Adrien Bardes, Suzanne Petryk, Oscar Mañas, Zhiqiu Lin, Anas Mahmoud, Bargav Jayaraman, et al. An introduction to vision-language modeling. *arXiv preprint arXiv:2405.17247*, 2024. 1
- [16] Yifan Du, Zikang Liu, Junyi Li, and Wayne Xin Zhao. A survey of vision-language pre-trained models. *arXiv preprint arXiv:2202.10936*, 2022. 1
- [17] Zain Merchant, Abrar Anwar, Emily Wang, Souti Chattopadhyay, and Jesse Thomason. Generating contextually-relevant navigation instructions for blind and low vision people. *arXiv preprint arXiv:2407.08219*, 2024. 1, 2, 4
- [18] Jingyi Zhang, Jiaying Huang, Sheng Jin, and Shijian Lu. Vision-language models for vision tasks: A survey. *IEEE Transactions on Pattern Analysis and Machine Intelligence*, 2024. 1, 2
- [19] Maria De Marsico, Chiara Giacanelli, Clizia Giorgia Mangano, Alessio Palma, and Davide Santoro. Vqask: a multimodal android gpt-based application to help blind users visualize pictures. In *Proceedings of the 2024 International Conference on Advanced Visual Interfaces*, pages 1–5, 2024. 1
- [20] Md Adnan Arefeen, Biplob Debnath, Md Yusuf Sarwar Uddin, and Srimat Chakradhar. Vita: An efficient video-to-text algorithm using vlm for rag-based video analysis system. In *Proceedings of the IEEE/CVF Conference on Computer Vision and Pattern Recognition*, pages 2266–2274, 2024. 1
- [21] Yuan Zhang, Chun-Kai Fan, Junpeng Ma, Wenzhao Zheng, Tao Huang, Kuan Cheng, Denis Gudovskiy, Tomoyuki Okuno, Yohei Nakata, Kurt Keutzer, et al. Sparsevlm: Visual token sparsification for efficient vision-language model inference. *arXiv preprint arXiv:2410.04417*, 2024. 1
- [22] Xingli Zhang, Lei Liang, Shenglu Zhao, and Zhihui Wang. Grfb-UNET: A new multi-scale attention network with group receptive field block for tactile paving segmentation. *Expert Systems with Applications*, 238:122109, 2024. 2
- [23] Md Touhidul Islam, Imran Kabir, Elena Ariel Pearce, Md Alimoor Reza, and Syed Masum Billah. A dataset for crucial object recognition in blind and low-vision individuals’ navigation. *arXiv preprint arXiv:2407.16777*, 2024. 2
- [24] Wu Tang, De-er Liu, Xiaoli Zhao, Zenghui Chen, and Chen Zhao. A dataset for the recognition of obstacles on blind sidewalk. *Universal Access in the Information Society*, 22(1):69–82, 2023. 2, 4
- [25] Alexander Kirillov, Eric Mintun, Nikhila Ravi, Hanzi Mao, Chloe Rolland, Laura Gustafson, Tete Xiao, Spencer Whitehead, Alexander C Berg, Wan-Yen Lo, et al. Segment anything. In *Proceedings of the IEEE/CVF International Conference on Computer Vision*, pages 4015–4026, 2023. 2

- [26] Shishun Tian, Minghuo Zheng, Wenbin Zou, Xia Li, and Lu Zhang. Dynamic crosswalk scene understanding for the visually impaired. *IEEE transactions on neural systems and rehabilitation engineering*, 29:1478–1486, 2021. [2](#)
- [27] Jialu Xing, Jianping Liu, Jian Wang, Lulu Sun, Xi Chen, Xunxun Gu, and Yingfei Wang. A survey of efficient finetuning methods for vision-language models—prompt and adapter. *Computers & Graphics*, 119:103885, 2024. [2](#)
- [28] Yizhang Jin, Jian Li, Yexin Liu, Tianjun Gu, Kai Wu, Zhengkai Jiang, Muyang He, Bo Zhao, Xin Tan, Zhenye Gan, et al. Efficient multimodal large language models: A survey. *arXiv preprint arXiv:2405.10739*, 2024. [2](#)
- [29] Haotian Liu, Chunyuan Li, Qingyang Wu, and Yong Jae Lee. Visual instruction tuning, 2023. [2](#)
- [30] Yichen Zhu, Minjie Zhu, Ning Liu, Zhicai Ou, Xiaofeng Mou, and Jian Tang. Llava- ϕ : Efficient multi-modal assistant with small language model. *arXiv preprint arXiv:2401.02330*, 2024. [2](#)
- [31] Shaoxiang Chen, Zequn Jie, and Lin Ma. Llava-mole: Sparse mixture of lora experts for mitigating data conflicts in instruction finetuning mllms. *arXiv preprint arXiv:2401.16160*, 2024.
- [32] Chunyuan Li, Cliff Wong, Sheng Zhang, Naoto Usuyama, Haotian Liu, Jianwei Yang, Tristan Naumann, Hoifung Poon, and Jianfeng Gao. Llava-med: Training a large language-and-vision assistant for biomedicine in one day. *Advances in Neural Information Processing Systems*, 36, 2024.
- [33] Wenhao Shi, Zhiqiang Hu, Yi Bin, Junhua Liu, Yang Yang, See-Kiong Ng, Lidong Bing, and Roy Ka-Wei Lee. Mathlava: Bootstrapping mathematical reasoning for multimodal large language models. *arXiv preprint arXiv:2406.17294*, 2024. [2](#)
- [34] Jinze Bai, Shuai Bai, Shusheng Yang, Shijie Wang, Sinan Tan, Peng Wang, Junyang Lin, Chang Zhou, and Jingren Zhou. Qwen-vl: A versatile vision-language model for understanding, localization, text reading, and beyond. *arXiv preprint arXiv:2308.12966*, 2023. [2](#)
- [35] Machel Reid, Nikolay Savinov, Denis Teplyashin, Dmitry Lepikhin, Timothy Lillicrap, Jean-baptiste Alayrac, Radu Soricut, Angeliki Lazaridou, Orhan Firat, Julian Schrittwieser, et al. Gemini 1.5: Unlocking multimodal understanding across millions of tokens of context. *arXiv preprint arXiv:2403.05530*, 2024.
- [36] Yuan Yao, Tianyu Yu, Ao Zhang, Chongyi Wang, Junbo Cui, Hongji Zhu, Tianchi Cai, Haoyu Li, Weilin Zhao, Zhihui He, et al. Minicpm-v: A gpt-4v level mllm on your phone. *arXiv preprint arXiv:2408.01800*, 2024. [2](#), [6](#), [7](#), [18](#)
- [37] Xiaoyu Tian, Junru Gu, Bailin Li, Yicheng Liu, Yang Wang, Zhiyong Zhao, Kun Zhan, Peng Jia, Xianpeng Lang, and Hang Zhao. Drivevlm: The convergence of autonomous driving and large vision-language models. *arXiv preprint arXiv:2402.12289*, 2024. [2](#)
- [38] Md Touhidul Islam, Imran Kabir, Elena Ariel Pearce, Md Alimoor Reza, and Syed Masum Billah. Identifying crucial objects in blind and low-vision individuals’ navigation. *arXiv preprint arXiv:2408.13175*, 2024. [4](#)
- [39] Xingyi Zhou, Rohit Girdhar, Armand Joulin, Philipp Krähenbühl, and Ishan Misra. Detecting twenty-thousand classes using image-level supervision. In *ECCV*, 2022. [3](#), [5](#), [13](#), [15](#)
- [40] Abhimanyu Dubey, Abhinav Jauhri, Abhinav Pandey, Abhishek Kadian, Ahmad Al-Dahle, Aiesha Letman, Akhil Mathur, Alan Schelten, Amy Yang, Angela Fan, et al. The llama 3 herd of models. *arXiv preprint arXiv:2407.21783*, 2024. [4](#)
- [41] Jason Wei, Xuezhi Wang, Dale Schuurmans, Maarten Bosma, Fei Xia, Ed Chi, Quoc V Le, Denny Zhou, et al. Chain-of-thought prompting elicits reasoning in large language models. *Advances in neural information processing systems*, 35:24824–24837, 2022. [5](#)
- [42] Haoyu Lu, Wen Liu, Bo Zhang, Bingxuan Wang, Kai Dong, Bo Liu, Jingxiang Sun, Tongzheng Ren, Zhuoshu Li, Hao Yang, et al. Deepseek-vl: towards real-world vision-language understanding. *arXiv preprint arXiv:2403.05525*, 2024. [6](#), [7](#)
- [43] Alex Young, Bei Chen, Chao Li, Chengen Huang, Ge Zhang, Guanwei Zhang, Heng Li, Jiangcheng Zhu, Jianqun Chen, Jing Chang, et al. Yi: Open foundation models by 01. ai. *arXiv preprint arXiv:2403.04652*, 2024. [6](#), [7](#)
- [44] Aaron Hurst, Adam Lerer, Adam P Goucher, Adam Perelman, Aditya Ramesh, Aidan Clark, AJ Ostrow, Akila Welihinda, Alan Hayes, Alec Radford, et al. Gpt-4o system card. *arXiv preprint arXiv:2410.21276*, 2024. [6](#), [7](#)
- [45] Peng Wang, Shuai Bai, Sinan Tan, Shijie Wang, Zhihao Fan, Jinze Bai, Keqin Chen, Xuejing Liu, Jialin Wang, Wenbin Ge, Yang Fan, Kai Dang, Mengfei Du, Xuancheng Ren, Rui Men, Dayiheng Liu, Chang Zhou, Jingren Zhou, and Junyang Lin. Qwen2-vl: Enhancing vision-language model’s perception of the world at any resolution. *arXiv preprint arXiv:2409.12191*, 2024. [6](#), [7](#)
- [46] An Yang, Baosong Yang, Binyuan Hui, Bo Zheng, Bowen Yu, Chang Zhou, Chengpeng Li, Chengyuan Li, Dayiheng Liu, Fei Huang, et al. Qwen2 technical report. *arXiv preprint arXiv:2407.10671*, 2024. [6](#)
- [47] Zhuang Liu, Hanzi Mao, Chao-Yuan Wu, Christoph Feichtenhofer, Trevor Darrell, and Saining Xie. A convnet for the 2020s. In *Proceedings of the IEEE/CVF conference on computer vision and pattern recognition*, pages 11976–11986, 2022. [6](#)
- [48] Chin-Yew Lin. Rouge: A package for automatic evaluation of summaries. In *Text summarization branches out*, pages 74–81, 2004. [6](#)
- [49] Juan Ramos et al. Using tf-idf to determine word relevance in document queries. In *Proceedings of the first instructional conference on machine learning*, volume 242, pages 29–48. Citeseer, 2003. [6](#)
- [50] Lianmin Zheng, Wei-Lin Chiang, Ying Sheng, Siyuan Zhuang, Zhanghao Wu, Yonghao Zhuang, Zi Lin, Zhuohan Li, Dacheng Li, Eric Xing, et al. Judging llm-as-a-judge with mt-bench and chatbot arena. *Advances in Neural Information Processing Systems*, 36:46595–46623, 2023. [6](#)
- [51] Josh Achiam, Steven Adler, Sandhini Agarwal, Lama Ahmad, Ilge Akkaya, Florencia Leoni Aleman, Diogo Almeida, Janko Altenschmidt, Sam Altman, Shyamal Anadkat, et al. Gpt-4 technical report. *arXiv preprint arXiv:2303.08774*, 2023. [6](#)

- [52] Agrim Gupta, Piotr Dollar, and Ross Girshick. Lvis: A dataset for large vocabulary instance segmentation. In *Proceedings of the IEEE/CVF conference on computer vision and pattern recognition*, pages 5356–5364, 2019. 13
- [53] Patrick Lewis, Ethan Perez, Aleksandra Piktus, Fabio Petroni, Vladimir Karpukhin, Naman Goyal, Heinrich Küttler, Mike Lewis, Wen-tau Yih, Tim Rocktäschel, et al. Retrieval-augmented generation for knowledge-intensive nlp tasks. *Advances in Neural Information Processing Systems*, 33:9459–9474, 2020. 19
- [54] Yunfan Gao, Yun Xiong, Xinyu Gao, Kangxiang Jia, Jinliu Pan, Yuxi Bi, Yi Dai, Jiawei Sun, Meng Wang, and Haofen Wang. Retrieval-augmented generation for large language models: A survey. *arXiv preprint arXiv:2312.10997*, 2023. 19

Contents

1. Introduction	1
2. Related Work	2
3. Walking Awareness Dataset	2
3.1. Data Collection	3
3.2. Annotation Strategy	3
3.3. Dataset Analysis	4
3.4. Possible Sources of Bias	5
4. WalkVLM	5
4.1. Problem Formulation	5
4.2. CoT-Based Hierarchical Planning	5
4.3. Temporal-Aware Adaptive Prediction	5
5. Experiments	6
5.1. Settings	6
5.2. Quantitative Results	7
5.3. Qualitative Results	7
5.4. Subjective Results	7
5.5. Ablative Study	8
6. Conclusion	8
7. Limitations	8
A Walking Awareness Dataset	13
A.1. Data Regional Distribution	13
A.2. Dataset Category Definition	13
A.3. Annotation Process	13
A.4. Detection Model	13
A.5. Sample Visualization	13
A.6. Data Analysis	13
A.7. Benchmark Data Splits	13
B Model & Details	14
B.1. All Prompts Used in Paper	14
B.2. Evaluation of Temporal Redundancy F1-Score	15
C Experiment	16
C.1. Visualization of Hierarchical Reasoning	16
C.2. Visual Comparison of Different Models	18
C.3. Comparison of Video Streaming Inference	18
D Discussion	18
E Societal Impact	19

Appendix

A. Walking Awareness Dataset

A.1. Data Regional Distribution

Table A6 shows the data distribution and corresponding duration in the WAD dataset. The WAD dataset covers ten cities and contains a wide range of data sources. Figure A10 illustrates the relevant regional distribution. As illustrated, our dataset is spread across Asia and Europe, showing a relatively balanced distribution between different regions. Furthermore, the sampling across different regions is relatively uniform, with a large number of samples at various locations to avoid bias, which has good generalization characteristics.

A.2. Dataset Category Definition

As shown in Table A7, WAD dataset contains multiple predefined data categories. For weather conditions, we have selected the most common types, avoiding scenarios such as rainy or snowy days that make visually impaired people (VIPs) difficult to go outside. For location types, we have selected the types where VIPs are likely to appear, avoiding rare locations. For the traffic flow rating, we instructed annotators to count the number of people in each video segment and used this count as the basis for classification. For scene summarization, during annotation, we required annotators to summarize static attributes such as road conditions, pedestrian flow, and vehicle flow, providing a comprehensive description of the current environment. Currently, the granularity of our dataset is still relatively coarse. In the future, we will continue to refine different fine-grained categories and gradually expand the size of the dataset.

City	Country	Hours
Amsterdam	Netherlands	1:21h
Bangkok	Thailand	2:55h
Chiang Mai	Thailand	1:07h
Istanbul	Turkey	1:08h
Kuala Lumpur	Malaysia	1:12h
Singapore	Singapore	1:36h
Stockholm	Sweden	1:06h
Venice	Italy	1:50h
Zurich	Switzerland	1:05h
Beijing	China	2:33h

Table A6. The source region and duration of the WAD dataset. Refer to Fig. A10 for visualization results.

A.3. Annotation Process

We use the page shown in Figure A11 to request annotators to make marks. For static tags, we have provided relevant

options for the annotators. For scene summary, we require annotators to describe aspects such as the scene, road conditions, pedestrian flow, and vehicle flow. For reminder and QA, we require annotators to expand on different situations, as described in Section 3.2 of the main paper. Since descriptive tags carry a temporal dimension, we have adopted the annotation method in Table A8 for labeling. After the text categorization is completed, we perform a quality inspection on it and use LLama3.1³ to normalize the samples that pass the inspection to debias.

A.4. Detection Model

The Detic model [39] has achieved excellent results on the LVIS benchmark [52] in open-world detection tasks by training the detector classifier on image classification data. In view of the model’s good generalization ability, we use it to perform preliminary target extraction on the WAD dataset. Figure A12 presents some example of the detection results of the Detic model in the WAD dataset, demonstrating that the model has a strong ability to extract small and complex targets. After using the model for detection, we conducted manual confirmation and deleted some false positive boxes, thus obtaining the final detection results.

A.5. Sample Visualization

Figure A13 and Figure A14 show more sample visualization results in the WAD dataset. Our dataset has wide coverage, diverse types, and possesses ideal reminder attributes to train VLM to have guiding capabilities in blind walking tasks.

A.6. Data Analysis

Figure A16 shows the distribution of the top 100 categories contained in the WAD dataset, while Table A9 shows all the categories included. Figure A15 presents a word cloud distribution with annotated descriptions, where the most frequently used words include *oclock*, *pedestrian*, *direction*. We have counted the word count distribution in different annotated texts in Figure A17. For reminder and QA scenarios, the data contained in WAD is shorter in length, while for summary scenario descriptions are more detailed.

A.7. Benchmark Data Splits

To ensure the diversity of test data, we adopted a category-based combined clustering method. Through this method, we carefully selected a certain number of samples from the clustering results to form our test set. Ultimately, we selected 1007 reminders and 134 QA pairs as our testset. Furthermore, we conducted a thorough analysis of the distribution of the test set to confirm that they are accurate and that the same type of data is represented in the training set.

³<https://ai.meta.com/blog/meta-llama-3-1/>

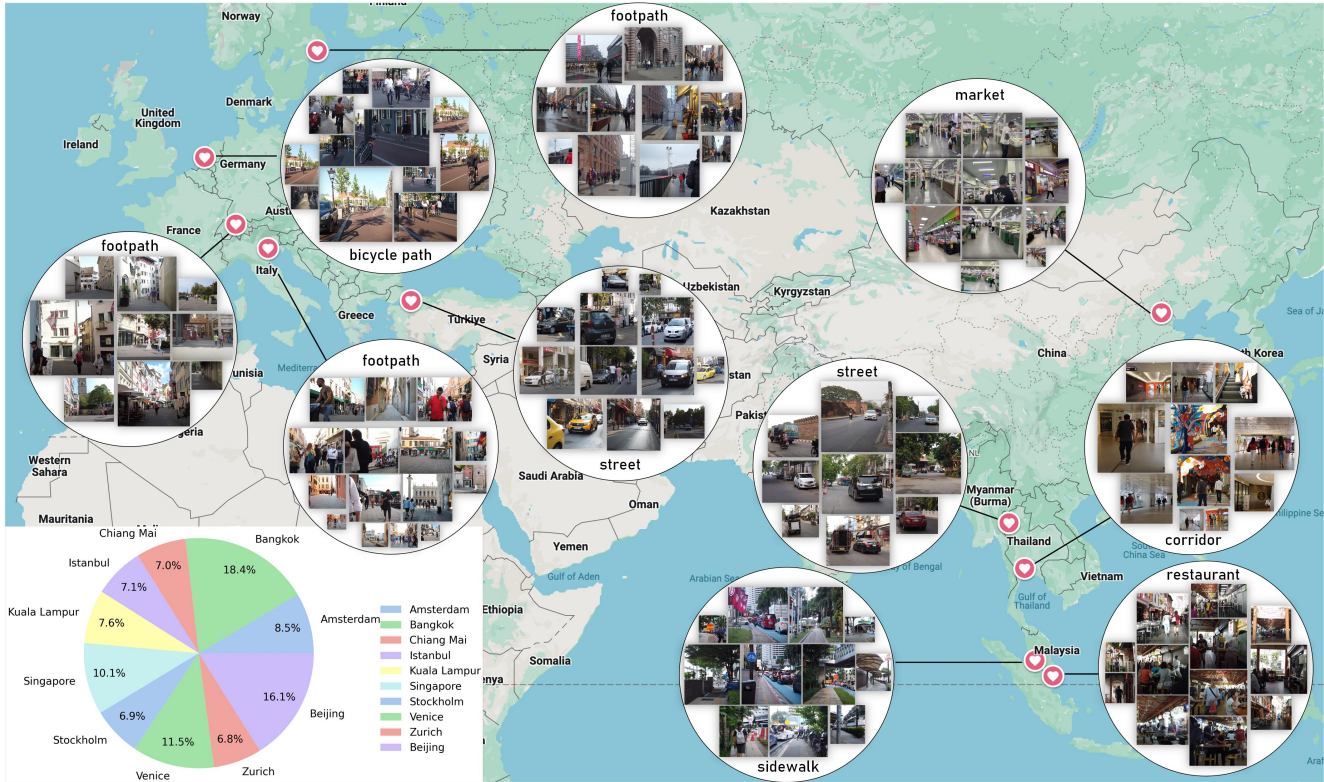


Figure A10. Visualization results of the WAD dataset sorted by region. The WAD dataset has a wide range of sources, and the samples and categories shown are randomly obtained from the dataset. The pie chart in the lower left corner shows the proportion of video length from different regions.

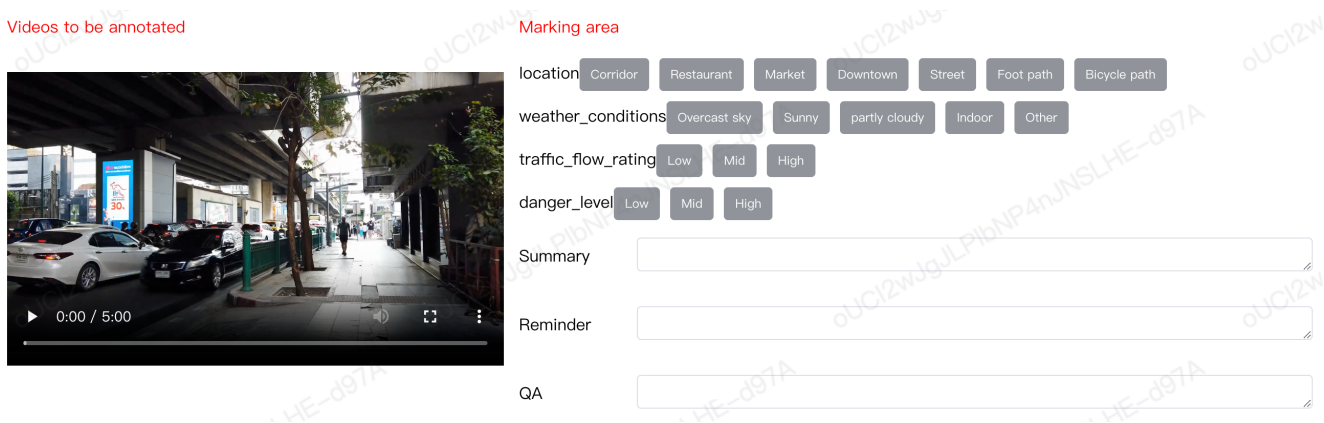


Figure A11. Annotation tool interface. Annotators mark the static attributes of the video in the video, record the time points of reminders and QA, and enter corresponding text descriptions.

B. Model & Details

B.1. All Prompts Used in Paper

Table A10 displays all the prompts utilized in this paper under various circumstances such as normalizing annotation results, reasoning with VLM, and conducting evaluations. Normalize the annotation results are crucial for ensuring the

consistency and uniformity of annotation results, and this prompt are used in the preprocessing stage to correct bias in the data. For the inference prompt of other models, we input historical multi-frame images and historical states to enable it to generate trigger states and reminders for the user. In the prompt of WalkVLM, we make the model predict different levels of labels step by step and gradually output the results.

Tag Type	Category	Note
Weather Conditions	Sunny	-
	Night	Not make fine-grained distinctions
	Overcast	-
	Cloudy	-
	Indoor	Not make fine-grained distinctions
	Other	Severe weather conditions such as rain and fog for walking
Location Type	Busy Street	Open-air commercial streets
	Road	Roads where vehicles can travel normally
	Restaurant	Food stalls gathered together, inside large canteens
	Pedestrian Path	Walking paths in parks and other places for healthy walking
	Corridor	Indoor walking paths
	Bicycle Lane	Bicycle roads with bicycle signs
	Shopping Mall	Large shopping supermarkets
Other	Niche scenarios	
Traffic Flow Rating	Low	Fewer than 2 people appear in the sliced video
	Mid	Between 2 and 10 people appear in the sliced video
	High	More than 10 people appear in the sliced video
Danger Level	Low	The road is clear, the pedestrian flow is low, and no dangers within 15 steps
	Mid	Other scenarios that do not belong to low or high
	High	Potential collision factors, such as narrow roads, bumpy roads, vehicle warnings
Scene Description	-	Detailed description of the current environment, level of danger, and pedestrian flow
QA	-	The three types of inquiries mentioned in the paper and concise responses
Reminder	-	Brief walking directions to provide to the user based on the current scenario

Table A7. The interpretation of label categories contained in the WAD dataset.



Figure A12. The detection results provided in the WAD dataset, which were pre-detected by the Detic model [39], and then manually reviewed to ensure the correctness of the results. See [here](#) for more detection samples.

The evaluation prompt based on GPT4 compares different results with the ground truth to obtain the proportion statistics of the optimal model.

B.2. Evaluation of Temporal Redundancy F1-Score

This section systematically evaluates the redundancy of temporal outputs of different models. Temporal redundancy refers to the excessive frequency of output information in

this paper. In order to evaluate the temporal redundancy of different models, we decompose the test video to ensure that each sample contains historical N frames and N states, thereby predicting the trigger state under the current situation. We collected 834 such samples as a test set. The predicted labels are divided into three levels, corresponding to the degree of danger. When the degree of danger is high, we regard it as triggering VLM. By comparing the



Weather condition: Sunny **Area type:** Street **Danger level:** Low **Traffic flow rating:** Mid

Summary: The current road is flat. There is a parked vehicle five steps to the left. There is a huge building on the right. There are trees at twelve o'clock. There is a huge building behind the trees. The current weather is sunny and there are many pedestrians on the current road. There is a yellow billboard above the position ten steps to the left.

Q: How long to the intersection?

A: Go straight about twenty steps to reach, there are a row of iron piers at 11 o'clock direction, and there are two iron pillars on the ground right in front.



Weather condition: Night **Area type:** Street **Danger level:** Mid **Traffic flow rating:** Mid

Summary: In the evening on a street, there are trees and street lamps on the right. The sky is dim and the street lamps are on. About 20 steps at one o'clock, there are several passersby. About 30 steps in front, there are several passersby and a car. There are some shops on both sides of the road. About 30 steps at one o'clock, there is a building with colored lights. The road surface is flat but slippery.

Q: How to go?

A: Go towards 11 o'clock, avoiding the street lights and trees in the middle of the walkway.



Weather condition: Sunny **Area type:** Pedestrian Path **Danger level:** Low **Traffic flow rating:** Low

Summary: On a walking path, there are rows of cars parked in front and on the right. On the silver-grey car on the right, there is a black-and-white cow cat squatting. About 15 steps ahead, there is a pedestrian in white. On the left, there is a row of metal railings, and inside the railings are residential buildings. The road is narrow, there are few pedestrians, and no vehicles passing.

Q: Current road situation.

A: The current road is a small road with cars parked on both sides. There are few pedestrians on the road. Now, walk to the left side of the road, which is relatively narrow. Be careful to avoid the cars parked on the right side and pay attention to safety.

Figure A13. Visual examples of QA samples in WAD dataset. See [here](#) for dynamic samples.

predicted different states with the ground truth, the distribution gap between the two sets of data can be calculated, thereby calculating the F1-score.

C. Experiment

C.1. Visualization of Hierarchical Reasoning

We have demonstrated the results of hierarchical reasoning using WalkVLM in Figure A18. WalkVLM can effectively



Weather condition: Sunny **Area type:** Other **Danger level:** Mid **Traffic flow rating:** Mid

Summary: Right side is glass door, 10 steps away on the right side there is a cart, and there are pedestrians ahead.

Reminder: There is a glass wall in front, be careful to avoid it.



Weather condition: Overcast **Area type:** Pedestrian Path **Danger level:** Mid **Traffic flow rating:** Mid

Summary: Walking on a stone bridge. The left side is red, and the right side is paved with stone bricks. There are stone railings on both sides of the bridge. There are many trees below and on both sides of the bridge. There is a pedestrian in a black coat about five steps ahead. The large flow of people is mainly concentrated about fifteen steps ahead. There is no road nearby, and the traffic flow is zero.

Reminder: at 10 o'clock direction, there are pedestrians passing by. please move slowly towards 11 o'clock direction.



Weather condition: Sunny **Area type:** Pedestrian Path **Danger level:** Mid **Traffic flow rating:** Low

Summary: On the sidewalk on the right side of the road, there is a downward step on the left. A yellow car passes on the left side of the road. There is a row of green plants on the right. There is a row of trees at the one o'clock direction. There is a sign at the two o'clock direction. There are cars parked on the roadside at the eleven o'clock direction. The current road is narrow, and there are few pedestrians.

Reminder: At 11 o'clock direction there is a car, at 1 o'clock direction there is a sign, be careful to avoid.



Weather condition: Sunny **Area type:** Pedestrian Path **Danger level:** High **Traffic flow rating:** Mid

Summary: On a sidewalk, there is a telegraph pole at 10 o'clock, and a billboard in front, about to be hit. At 10 o'clock on the left, two pedestrians are pushing items forward. A takeaway motorcycle is parked on the roadside at 1 o'clock. As the lens moves forward, a couple are walking hand in hand on the sidewalk at 10 o'clock. At 1 o'clock, about five steps away, there is an electric box and a telegraph pole. There is a stall at 11 o'clock. Many cars are parked on the right side of the road waiting to pass. The road is narrow with many roadblocks.

Reminder: At 11 o'clock direction, there are pedestrians passing by. about five steps in front, there are telegraph poles and electric boxes. be careful to avoid.

Figure A14. Visual examples of reminder samples in WAD dataset. See [here](#) for dynamic samples.



Figure A15. Word cloud distribution of the description in Walking Awareness Dataset.

< time - category1,category2,... >

Annotation

...
 < 2m30s-A,E >
almost hit the wall, go forward in the 11 o'clock direction to return to the main route.
 < 2m43s-B >
five steps ahead is the fork in the road, go forward in the 10 - o'clock direction to return to the main route.
 ...
 < 3m39s-O >
Q: describe the current scene
A: at a crossroads with many vehicles, keep still to avoid, there are some obstacles ahead, be careful to avoid
 ...

Table A8. Example of reminder and QA result annotation with a temporal dimension. We required annotators to mark the time when events occurred in the video, the question and reminder categories, as well as concise responses.

extract static attributes from video streams and generate a comprehensive summary of the current scene. After integrating fragmented attributes, the model produces concise and informative walking instructions.

C.2. Visual Comparison of Different Models

Figure A19 and A20 presents a comparison of additional visualization results between WalkVLM and other models. Our approach yields more streamlined results, enabling a superior human-machine interaction experience during blind walking task.

C.3. Comparison of Video Streaming Inference

In this section, we deployed WalkVLM and MiniCPM-V2.6 [36] on cloud devices to verify the differences in performance between the two models in real-world scenarios. The visualization results of the two models on the video stream can be viewed here, where WalkVLM is capable of generating less temporal redundancy. As shown in A21, on

real-time video streams, for two models with the same size parameters, WalkVLM can generate more concise and accurate walking guidance.

However, the current model still has certain **limitations** in practical applications. **Firstly**, the model has a weak ability to prioritize events, making it difficult to identify the most urgent actions that need reminders in the scene. Facing this issue, our next attempt is to establish an event priority model that enables the model to propose necessary events and obtain priority results through ranking. **Second**, the model still has certain misjudgments in obstacle recognition and direction. Going forward, we will attempt to inject more prior knowledge about obstacles into the model and try to design some rule-based methods to verify the output of WalkVLM, so as to enhance its usability. **Thirdly**, there is still significant room for improvement in the model's recognition of fine-grained obstacles. We believe that this can be compensated for by collecting more available data.

Although there are the certain shortcomings, compared to other models, WalkVLM has made a solid advancement in the blind walking task. We will continue to iterate on this model to further enhance its usability in real-world scenarios!

D. Discussion

In the context of the increasingly popular vision-language model field, it is crucial to explore how to use it to address the daily challenges faced by visually impaired patients. Our work on the WalkVLM model and the walking awareness dataset represents a significant step in this direction, aiming to empower individuals with visual impairments through advanced technological solutions.

One of the most rewarding aspects of this research has been the opportunity to apply cutting-edge AI research to a problem that has profound real-world implications. We are deeply committed to leveraging technology to enhance the quality of life for everyone, and our work on WalkVLM exemplifies this mission. By providing a tool that can offer more accurate and context-aware guidance, we hope to make a tangible difference in the lives of blind individuals, enabling them to navigate their environments with greater independence and confidence.

However, we also recognize that our current approach has several limitations that need to be addressed to fully realize its potential. One major limitation is the geographical scope of our dataset, which currently covers only Europe and Asia. To develop a truly global solution, we need to expand our data collection efforts to include a wider range of regions and environments. This will ensure that our model can adapt to the diverse conditions and challenges faced by blind individuals around the world.

Another important consideration is the need for more real-time capabilities in our model. While WalkVLM offers

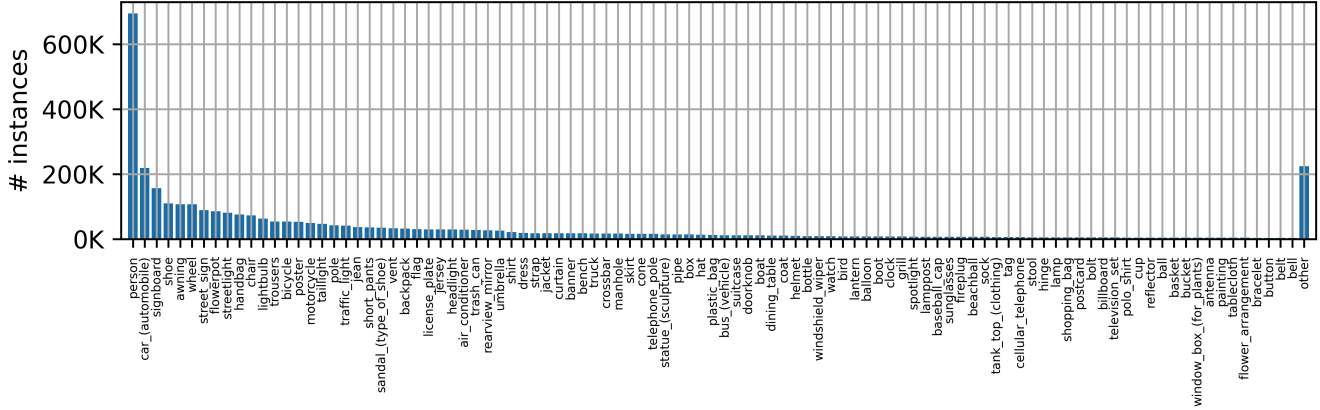


Figure A16. Detect target distribution. For clarity, display the top 100 with the highest frequency of occurrence.

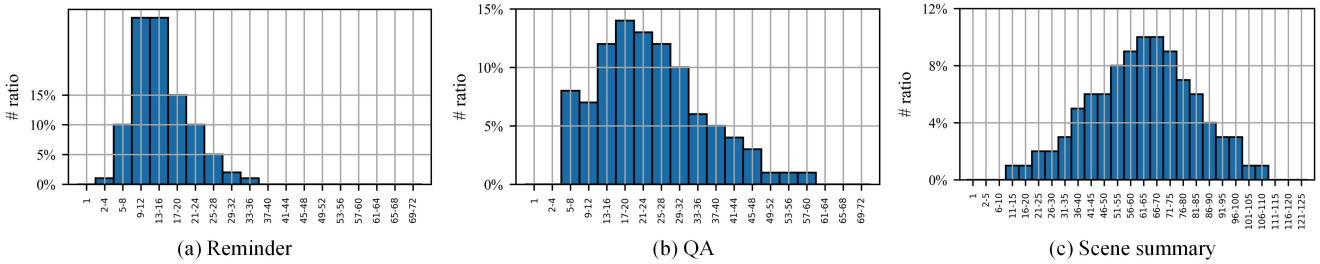


Figure A17. Data length distribution in different text annotation types.

significant advancements in understanding and interpreting walking-related data, achieving rapid inference is essential for practical applications. Real-time processing allows for immediate feedback and adjustments, which are critical for ensuring the safety and effectiveness of assistive technologies.

Additionally, integrating Retrieval-Augmented Generation (RAG) techniques [53, 54] could further enhance the information provided by our model. By combining WalkVLM with RAG, we can incorporate a broader range of perspectives and data sources, leading to more informative and contextually relevant responses. This approach not only improves the accuracy and utility of our model but also fosters a more dynamic and interactive user experience.

In conclusion, while our work on WalkVLM achieves a significant advancement in the field of assistive technologies for the visually impaired, there is still much to be done. By addressing the limitations mentioned above and continuing to innovate, we hope to build on our current achievements and contribute to a future where technology empowers individuals with visual impairments to lead more independent and fulfilling lives. Our commitment to this cause remains unwavering, and we look forward to the next steps in this journey!

E. Societal Impact

Our contribution extends beyond the realm of technological advancement, offering significant societal benefits that can greatly improve the quality of life for visually impaired individuals. By introducing the WalkVLM model and the accompanying walking awareness dataset, we are taking a substantial step towards enhancing the independence and safety of blind individuals as they navigate through their daily environments.

Firstly, the WalkVLM model and dataset address a critical need for more accessible and effective assistive technologies for the visually impaired. Traditional navigation aids often fall short in providing the necessary real-time information and adaptability required for complex environments. Our model, with its advanced capabilities in understanding and interpreting walking-related data, can offer more precise and context-aware guidance, thereby reducing the risks associated with independent travel.

Moreover, the dataset we have compiled is a valuable resource that can foster further research and development in the field of assistive technologies. By making this dataset publicly available, we encourage collaboration and innovation among researchers, leading to the creation of even more sophisticated solutions that can cater to the diverse needs of blind individuals. This collaborative effort can ultimately

person, car-(automobile), signboard, shoe, awning, wheel, street-sign, flowerpot, streetlight, handbag, chair, lightbulb, trousers, bicycle, poster, motorcycle, taillight, pole, traffic-light, jean, short-pants, sandal-(type-of-shoe), vent, backpack, flag, license-plate, jersey, headlight, air-conditioner, trash-can, rearview-mirror, umbrella, shirt, dress, strap, jacket, curtain, banner, bench, truck, crossbar, manhole, skirt, cone, telephone-pole, statue-(sculpture), pipe, box, hat, plastic-bag, bus-(vehicle), suitcase, doorknob, boat, dining-table, coat, helmet, bottle, windshield-wiper, watch, bird, lantern, balloon, boot, clock, grill, spotlight, lamppost, baseball-cap, sunglasses, fireplug, beachball, sock, tank-top-(clothing), tag, cellular-telephone, stool, hinge, lamp, shopping-bag, postcard, bolt, billboard, television-set, polo-shirt, cup, reflector, ball, basket, bucket, window-box-(for-plants), antenna, painting, tablecloth, flower-arrangement, bracelet, button, belt, bell, baby-buggy, flagpole, ladder, bowl, spectacles, vase, clock-tower; blouse, book, stop-sign, handle, banana, refrigerator, toy, sunhat, beanie, doughnut, necklace, train-(railroad-vehicle), bottle-cap, fan, tarp, vest, crate, orange-(fruit), magazine, apple, skateboard, parking-meter, postbox-(public), necktie, dog, earring, vending-machine, sweatshirt, barrel, lampshade, chandelier, cowboy-hat, minivan, newsstand, choker, hook, dish-antenna, scarf, camera, pizza, mask, drawer, weathervane, figurine, motor-scooter, magnet, pigeon, speaker-(stereo-equipment), cart, cooler-(for-food), blackboard, roller-skate, hot-air-balloon, flip-flop-(sandal), unicycle, headscarf, cabinet, hatbox, mirror, legging-(clothing), candle, satchel, teddy-bear, lanyard, log, glove, pennant, wall-socket, shower-cap, blinker, canister, pottery, robe, gargoyle, steering-wheel, newspaper, suspenders, dumpster, water-bottle, easel, kite, cushion, apron, horse, wreath, pew-(church-bench), dispenser, tomato, towel, melon, pumpkin, doormat, fire-extinguisher, sombrero, walking-cane, can, telephone-booth, thermostat, wineglass, heart, bandanna, tambourine, cat, jar, peach, carton, ring, frisbee, pot, carrot, watering-can, surfboard, mailbox-(at-home), headband, buoy, coconut, hose, car, sweater, lemon, remote-control, butterfly, grape, plate, knob, gravestone, knocker-(on-a-door), elephant, globe, mast, paper-plate, raincoat, wristlet, projector, watermelon, tote-bag, pirate-flag, mail-slot, tray, bulletproof-vest, brass-plaque, handcart, table, tricycle, towel-rack, laptop-computer, belt-buckle, fire-alarm, bow-(decorative-ribbons), slipper-(footwear), sink, papaya, sawhorse, briefcase, glass-(drink-container), cake, latch, coat-hanger, step-stool, fish-(food), napkin, pastry, motor, shopping-cart, sofa, silo, doll, toilet, starfish, lawn-mower, slide, envelope, Dixie-cup, Ferris-wheel, microphone, swimsuit, lime, beer-bottle, shaving-cream, fishbowl, ice-skate, camper-(vehicle), hairpin, pillow, underwear, oar, bonnet, chinaware, cymbal, penguin, sausage, strawberry, costume, dish-towel, gull, sword, bagel, spoon, crown, harmonium, duffel-bag, candle-holder, camcorder, horse-buggy, jumpsuit, clothes-hamper, knee-pad, bathrobe, comic-book, beer-can, giant-panda, map, phonograph-record, bell-pepper, toolbox, solar-array, rhinoceros, booklet, cupcake, shower-head, binoculars, monkey, matchbox, oven, bamboo, tasseel, haimet, tassel, sandwich, life-buoy, basketball-backboard, bullhorn, aerosol-can, tapestry, toilet-tissue, bathtub, tripod, goldfish, gourd, fireplace, stepladder, orange-juice, edible-corn, oil-lamp, garden-hose, potato, shower-curtain, water-tower, knife, onion, apricot, tennis-racket, piggy-bank, ashtray, puppet, sculpture, pretzel, fedora, brassiere, milk-can, cantaloup, blimp, blanket, guitar, kiwi-fruit, brake-light, armor, shawl, scissors, table-tennis-table, toothbrush, birdcage, lettuce, cucumber, cylinder, radiator, turban, kimono, birdhouse, slide, envelope, Dixie-cup, Ferris-wheel, microphone, pad, trench-coat, bandage, chalice, flannel, clipboard, dustpan, celery, sweet-potato, headset, bread-bin, bowler-hat, walking-stick, saddle-blanket, phonebook, seahorse, clasp, lollipop, desk, broccoli, nailfile, anklet, dress-suit, rag-doll, beambag, gondola-(boat), bear, mushroom, cider, dishwasher, alcohol, clementine, flap, rifle, ice-cream, ski, snowboard, vacuum-cleaner, automatic-washer, trailer-truck, hamper, television-camera, cigar-box, tobacco-pipe, bouquet, candy-bar, ferry, bead, banjo, ladybug, pacifier, shovel, control, fishing-rod, cruise-ship, washbasin, whipped-cream, pen, goggles, pan-(metal-container), flipper-(footwear), cucumber, nightshirt, dolphin, water-cooler, cloak, mop, pendulum, canoe, artichoke, heater, hammock, water-gun, almond, paintbrush, shredder-(for-paper), pita-(bread), liquor, eggbeater, scale-(measuring-instrument), dresser, ski-boot, cigarette-case, teakettle, armband, frog, file-cabinet, tow-truck, squid-(food), mouse-(computer-equipment), keg, tongs, deadbolt, quesadilla, hair-curler, koala, asparagus, platter, hobbins, coaster, milk, inhaler, salami, flamingo, life-jacket, coffeepot, urinal, eggplant, business-card, mattress, fig-(fruit), corkboard, raft, cash-register, cabana, suit-(clothing), kitchen-table, corset, gorilla, cocoa-(beverage), yacht, salmon-(fish), spice-rack, parachute, coil, squirrel, ironing-board, projectile-(weapon), coverall, trophy-cup, thread, measuring-stick, dinghy, crowbar, ski-pole, trunk, salad, dartboard, bedpan, award, rabbit, cincture, parka, colander, windsock, home-plate-(baseball), baboon, green-onion, éclair, toothpaste, saucer, highchair, handkerchief, pajamas, saxophone, potholder, ladle, spatula, first-aid-kit, veil, parakeet, scrubbing-brush, clip, blender, stapler-(stapling-machine), parrot, measuring-cup, owl, ice-maker, sweat-pants, videotape, corkscrew, marker, muffin, tiara, cast, beret, gun, tape-measure, generator, cowbell, sushi, hookah, seabird, crow, tachometer, cream-pitcher, battery, alligator, spider, Band-Aid, lightning-rod, hamburger, elevator-car, checkbook, hockey-stick, syringe, beeper, gelatin, wrench, water-scooter, hornet, fire-hose, Lego, stove, key, palette, chicken-(animal), deck-chair, chaise-longue, hairbrush, flashlight, flashlight, mitten, flute-glass, crab-(animal), bagpipe, clothespin, soap, lizard, river-boat, boom-microphone, radish, paperweight, fire-engine, candy-cane, bow-(weapon), sponge, wedding-cake, hourglass, ice-pack, tea-bag, cappuccino, eagle, machine-gun, salmon-(food), wet-suit, clutch-bag, cube, brussels-sprouts, wolf, toothpick, kennel, soccer-ball, prawn, hamster, identity-card, egg-yolk, pegboard, honey, duckling, pencil, ham, saddle-(on-an-animal), gameboard, hot-sauce, amplifier, alarm-clock, tortilla, manatee, brownie, nutcracker, popsicle, funnel, hotplate, trampoline, crib, heron, shampoo, butter, army-tank, date-(fruit), bottle-opener, cornet, camera-lens, jelly-bean, griddle, atomizer, armchair, bass-horn, hummingbird, salsa, baguet, sweatband, arctic-(type-of-shoe), footstool, power-shovel, drone, tractor-(farm-equipment), bunk-bed, food-processor, radio-receiver, cufflink, scarecrow, cock, cougar, chocolate-cake, wok, raspberry, ping-pong-ball, blackberry, dollhouse, space-shuttle, skewer, bobby-pin, school-bus, puffin, car-battery, razorblade, stirrup, drill, truffle-(chocolate), fighter-jet, thermometer, cupboard, screwdriver, sled, eel, pipe-bowl, broach, plume, sofa-bed, ferret, turtle, escargot, crescent-roll, printer, quilt, chocolate-bar, paddle, toaster-oven, motor-vehicle, puffer-(fish), soya-milk, cork-(bottle-plug), cabin-car, walrus, patty-(food), police-cruiser, skullcap, baseball, handsaw, Sharpie, stagecoach, cape, receipt, notebook, rib-(food), paperback-book, perfume, ballet-skirt, stirrer, steak-(food), telephoto-lens, barbell, record-player, mound-(baseball), dental-floss, sparkler-(fireworks), microscope, strainer, wooden-leg, dish, peeler-(tool-for-fruit-and-vegetables), hammer, milkshake, detergent, octopus-(food), limousine, chessboard, Tabasco-sauce, curling-iron, convertible-(automobile), underdrawers, freight-car, dalmatian, notepad, seaplane, burrito, dishrag, packet, birthday-cake, binder, wooden-spoon, pool-table, sewing-machine, pitchfork, cardigan, crayon, manger, kettle, CD-player, barge, flash, rolling-pin, cleansing-agent, dagger, waffle, hardback-book, toast-(food), puppy, egg-roll, chili-(vegetable), kitchen-sink, chocolate-mousse, router-(computer-equipment), pencil-sharpener, pin-(non-jewelry), kayak, sharpener, grater, nut, shoulder-bag, pantyhose, plow-(farm-equipment), mint-candy, crisp-(potato-chip), needle, pea-(food), beef-(food), sherbert, pepper, iPod, bullet-train, polar-bear, headboard, volleyball, bulldog, crane, reamer-(juicer), birdfeeder, table-lamp, pocketknife, jewelry, meatball, pudding, hand-glass, Bible, money, stylus, sugarcane-(plant), cayenne-(spice), shepherd-dog, lip-balm, soup-bowl, cornbread

Table A9. Full list of the target categories present in the walking awareness dataset, sorted by the number of occurrences in the dataset.

result in technologies that are not only more effective but also more widely adopted and accessible.

From an educational standpoint, our work can also play a pivotal role in raising awareness about the challenges faced by the visually impaired community. By showcasing the potential of AI and machine learning in addressing these challenges, we hope to inspire more individuals and organizations to contribute towards creating a more inclusive so-

ciety. This increased awareness can lead to more supportive policies and initiatives that focus on improving the quality of life for the visually impaired.

Additionally, the WalkVLM model and dataset have the potential to impact various industries beyond assistive technologies. For instance, they can be adapted for use in smart city planning, where understanding pedestrian behavior and safety is crucial. This broader application can lead to safer

Application Scenario	Models	Input Prompt
Normalize the annotation results	Llama 3.1	<p>Please normalize the following manually annotated output to reduce information redundancy and maintain as standardized an output as possible. During the processing, please follow these guidelines:</p> <p>a. Convert all labels to lowercase.</p> <p>b. Remove any superfluous spaces or special characters.</p> <p>c. Retain the accurate position of objects in the sentence, such as what time or how many steps away.</p> <p>d. For similar or repetitive semantic annotations, reduce the redundancy of semantics.</p> <p>e. Output the result directly.</p> <p>The annotated text is as follows:</p> <p>...</p>
Instruct VLM to provide guidance on blind walking based on the provided video	DeepSeek (1.3B&7B) Yi-VL (6B) MiniCPM-V2.6 (8B) GPT-4o Qwen2-VL (7B)	<p>"request": "format the sentence below into the format, given in English",</p> <p>"restriction": "answer in json like the format given below without code block",</p> <p>"sentence": "Analyze the following video frames and determine the danger level for a blind person if they were to walk straight ahead. The danger levels are categorized as follows:\n\nA: Low (open areas, with few people or obstacles)\nB: Mid (moderate danger, such as areas with some obstacles or moderate activity)\nC: High (high danger, such as narrow pathways, crowded areas, or busy roads)\n\n Here are the danger levels for the first two frames:\n Frame 1:{history_states[0]}\nFrame 2:{history_states[1]}\n\n Based on this information and the provided image below, please provide the danger level for Frame 3.\nNote that danger level are indicated by single letters only. (A, B, or C).\nAdditionally, provide walking instructions based on the provided image to ensure safe navigation.",</p> <p>"format": { "data": { "Frame 3 Danger Level": "string (A, B, or C)", "Walking Guidance": "string" } }</p> <p>...</p>
Training and inference of WalkVLM	WalkVLM	<p>"request": "format the sentence below into the format, given in English",</p> <p>"restriction": "answer in json like the format given below without code block",</p> <p>"sentence": "You are now a guide. I can't see the path and will be walking solely based on your instructions. Each input frame displays the road information ahead. The main objects in each image are { json_str }. Please provide clear and unobstructed walking directions. Describe in order: 1. Location (e.g., corridor, restaurant, market, downtown, street, foot path, bicycle path), 2. Weather conditions (e.g., overcast sky, sunny, partly cloudy, indoor), 3. Traffic flow rating (e.g., low: 0-4 people/minute, medium: 4-10 people/minute, high: 10+ people/minute), 4. Describe the overall scene based on the input images and all the information from the above three points, 5. Please guide me on how to proceed based on the input images and all previous descriptions.",</p> <p>"format": { "data": { "1. Location": "string", "2. Weather conditions": "string", "3. Traffic flow rating": "string", "4. Describe the overall scene in the image": "string", "5. Instructions on how I should proceed": "string" } }</p> <p>...</p>
Use LMM to evaluate the similarity between generated results and ground truth	GPT4	<p>Please act as an impartial judge and evaluate the quality of the responses provided by multiple assistants displayed below. You should choose the assistant that matches the GT answer. Your evaluation should consider factors such as the helpfulness, relevance, accuracy, depth, creativity, and level of detail of their responses. Avoid any positional biases and ensure that the order in which the responses were presented does not influence your decision. Do not favor certain names of the assistants. Be as objective as possible. The answer should be the most closest to the semantics of the GT result and have the most concise answer. After providing your explanation, strictly follow the following format to output your final verdict: if assistant A is better, output "[[A]]", if assistant B is better, output "[[B]]", and similar formats for other answers. Request you select a relatively optimal result and directly output the option.</p> <p>{GT}</p> <p>{}</p> <p>The Start of Assistant A's Answer</p> <p>{}</p> <p>The End of Assistant A's Answer</p> <p>The Start of Assistant B's Answer</p> <p>{}</p> <p>The End of Assistant B's Answer</p> <p>...</p> <p>The Start of Assistant G's Answer</p> <p>{}</p> <p>The End of Assistant G's Answer</p>

Table A10. All prompts utilized in this paper.

and more accessible urban environments for everyone, not just the visually impaired.

In summary, our contribution not only advances the state of the art in AI and machine learning but also has far-reaching societal implications. By providing a robust

benchmark and a rich dataset, we are paving the way for innovative solutions that can significantly enhance the lives of blind individuals and promote a more inclusive society.



Annotation Area type: Road Weather condition: Sunny Traffic flow rating: Low

Summary: Walking on the road, there are shops in business across the road. A white car is parked on the roadside about ten steps at eleven o'clock. There are two pedestrians about ten steps straight ahead: the left pedestrian is wearing a blue skirt, and the right one is wearing a white skirt. Three motorcycles and a bicycle are parked on the roadside about ten steps at one o'clock, with a small flow of people on the road.

Reminder: A vehicle is passing ahead, please keep still to avoid it.



WalkVLM_Answer = {
 "1. Location": "Pedestrian Street",
 "2. Weather conditions": "Sunny",
 "3. Traffic flow rating": "Low",
 "4. Describe the overall scene in the image": "The video depicts a street view with multiple shops on both sides and several pedestrians walking or riding bikes.",
 "5. Instructions on how I should proceed": "There are vehicles passing by at 1 o'clock direction, please be slow down." }



Annotation Area type: Pedestrian Path Weather condition: Sunny Traffic flow rating: Mid

Summary: Walking on a footpath, there is a red mailbox five steps ahead. On the left side of the footpath is the road. At 1 o'clock, a man in a green top and black shorts is talking to a man in a blue short-sleeve shirt and black shorts. There is a tree five steps away at 11 o'clock.

Reminder: At 11 o'clock, there is a mailbox. In front, there is a tree and a roadblock. At 1 o'clock, there are pedestrians passing by; be careful to avoid them.



WalkVLM_Answer = {
 "1. Location": "Pedestrian Path",
 "2. Weather conditions": "Sunny",
 "3. Traffic flow rating": "Mid",
 "4. Describe the overall scene in the image": "There is a red mailbox at 9 o'clock on the left side of the road and an orange cone about five steps ahead. A man in a blue top is walking forward ten steps away from me.",
 "5. Instructions on how I should proceed": "There are pedestrians passing by at one o'clock direction." }



Annotation Area type: Pedestrian Path Weather condition: Overcast Traffic flow rating: Low

Summary: The current road is flat. There are pedestrians on the opposite side. There are huge buildings on both the left and right sides. A car is parked ten steps away on the left side. There is a sign five steps away on the right side. There is a huge building in the twelve o'clock direction.

Reminder: At the 11 o'clock direction, there is a pedestrian passing by; pay attention to avoid. At the 1 o'clock direction, there is a sign allowing walking.



WalkVLM_Answer = {
 "1. Location": "Pedestrian Path",
 "2. Weather conditions": "Overcast",
 "3. Traffic flow rating": "Low",
 "4. Describe the overall scene in the image": "In an urban street, there is a road. On the left side, there are cars and pedestrians passing by, and to the right are buildings with their doors closed. There is also a signboard on the building at the one o'clock direction.",
 "5. Instructions on how I should proceed": "The pedestrian one step ahead is walking towards you. Please slow down." }



Annotation Area type: Road Weather condition: Night Traffic flow rating: Mid

Summary: On a road, the road ahead is flat and wide, it's night and the street lights are on. About 10 steps ahead there are pedestrians waiting to cross the road. There is a parked motorcycle at one o'clock, there is a passing white vehicle and a tree with light strips at ten o'clock.

Reminder: In front, about five steps away, there are pedestrians staying; at one o'clock direction there is a traffic signal light and a pedestrian sitting in a vehicle, be careful to avoid.



WalkVLM_Answer = {
 "1. Location": "Other",
 "2. Weather conditions": "Night",
 "3. Traffic flow rating": "Mid",
 "4. Describe the overall scene in the image": "The video depicts a night view of an intersection with pedestrians and vehicles on it.",
 "5. Instructions on how I should proceed": "At 1 o'clock direction, there is a signboard and pedestrian traffic. Be careful to avoid." }



Annotation Area type: Road Weather condition: Sunny Traffic flow rating: Low

Summary: It is sunny today. While crossing the road, a white car and an electric bike pass by in the front. The electric bike rider wears a mask and black clothes. A yellow electric bike is parked at the one o'clock direction. Two approaching cars are at the eleven o'clock direction.

Reminder: A vehicle is passing ahead.



WalkVLM_Answer = {
 "1. Location": "Road",
 "2. Weather conditions": "Overcast",
 "3. Traffic flow rating": "Low",
 "4. Describe the overall scene in the image": "The video shows an urban street with several vehicles driving on it, including a white car and a yellow motorbike. There is a brown building on the right side of the road, there are many trees on both sides of the road.",
 "5. Instructions on how I should proceed": "There is a vehicle passing by at one o'clock direction ahead." }



Annotation Area type: Pedestrian Path Weather condition: Overcast Traffic flow rating: Mid


Summary: Now on a pedestrian street, there are pedestrians ahead. There is a stone statue at 11 o'clock. On the right is a fence composed of walls and chains, and the road ahead is flat and wide.

Reminder: At 11 o'clock, there is a stone statue. About five steps ahead, there is a roadblock. Be careful to avoid it.



WalkVLM_Answer = {
 "1. Location": "Pedestrian Path",
 "2. Weather conditions": "Overcast",
 "3. Traffic flow rating": "Low",
 "4. Describe the overall scene in the image": "In an urban area, there are buildings on both sides of the street and several stone sculptures at the 10 o'clock and 11 o'clock directions.",
 "5. Instructions on how I should proceed": "There is a sculpture about five steps ahead." }

Figure A18. Hierarchical inference results visualization of WalkVLM.



Annotation

Weather Condition: Overcast **Area Type:** Street **Traffic Flow Rating:** High **Danger Level:** High

Summary: The current road is flat. There are pedestrians in the same and opposite directions, and there are many pedestrians on the current road. Five steps to the left is a clothing store. At twelve o'clock is an orange guardrail. In front of the guardrail is a highway with cars running on it. On the left side of the highway is a huge building.

Q: Which direction should I walk?

A: Please keep moving in the one o'clock direction.

Ours

Walking towards **1 o'clock** direction.

MiniCPM

You should **walk forward**, as the people in the video are moving in that direction.

GPT-4o

To continue walking, head straight along the path in the last image. This will take you past the people and towards the area with the **orange barriers** and the **building** in the background.

Qwen

Based on the image, it appears that you are already walking in the direction you need to go. The people in the background are moving in the same direction as you, and the storefronts and signposts are also facing in the same direction. Therefore, you should **continue walking in the same direction**.



Annotation

Weather Condition: Sunny **Area Type:** Other **Traffic Flow Rating:** High **Danger Level:** High

Summary: On the sidewalk, there are pedestrians in black tops and white pants at 11 o'clock, and in mint-green tops and grey pants in front walking. A child in a black short-sleeve and jeans is standing in front of a toy. At 1 o'clock, there is a grocery store. Five steps away, there is an ice cream cabinet at 2 o'clock. A man wearing gray short-sleeves and white pants and a woman wearing a white dress are picking out ice cream. There are also many pedestrians on the current road.

Q: Describe the scene ahead for me.

A: There are pedestrians passing straight ahead. At 1 o'clock direction, a pedestrian is buying ice cream on the roadside. On both sides of the road, there are rows of trees except for ice cream vendors.

Ours

In front there is an **outdoor food stall** with some **pedestrians** buying food around it. On the left side of the road there is also passing by.

GPT-4o

Based on the provided images from the video, The scene depicts a **pathway lined with trees** on the left side and **small stalls or shops** on the right. The pathway is relatively narrow and appears to be part of an outdoor market or fair. Various items are displayed for sale at the stalls, and there are a few **people** walking along the pathway, some stopping to look at the items. The weather seems pleasant with a clear sky, and the overall atmosphere is casual and relaxed.

MiniCPM


The scene ahead depicts a bustling market or street fair environment. There are several **stalls** with various items on display, such as toys and possibly food-related products. The presence of **people** browsing the stalls indicates active commerce and engagement with the offerings. The setting appears to be **outdoors**, with **trees** providing shade and contributing to a relaxed atmosphere typical of such venues.

Qwen

The video shows a group of **people** walking down a **path outdoors**. The setting appears to be a park or a similar recreational area, with **trees and greenery** visible in the background. There is a building or structure on the right side of the image, and ~~a vehicle parked nearby~~. The people are carrying bags and seem to be engaged in some activity, possibly related to outdoor recreation or a group outing. The overall atmosphere is casual and relaxed.

 **Text** in red is relevant objects, and ~~Text with strikethrough~~ is irrelevant or erroneous descriptions.

Figure A19. More QA visualization comparisons of different models.



Annotation

Weather Condition: Sunny Area Type: Pedestrian Path
 Traffic Flow Rating: Low Danger Level: Low

Summary: Both sides are planted with green plants. The road is clean and tidy paved with grey floor. No obvious roadblocks are seen on the road. High-rise buildings are in the distance at twelve o'clock. A pillar is about five steps away at one o'clock direction and its bottom is black. Further ahead is a store or a restaurant. No traffic flow and pedestrians are seen in the current view.

Reminder: At 1 o'clock there is a sign to the bus stop.

Ours

There is a **signboard at one o'clock** direction, be careful to avoid.

GPT-4o

To navigate this area based on the input images, follow these steps:

- Starting Point:** Begin by facing the direction shown in the images, with the large black pillar on your right and the greenery on your left.
- Pathway:** Walk straight ahead along the pathway. The path is clear and unobstructed, with a slight curve to the left.
- Landmarks:** On your left, you will pass by a building with glass windows and a restaurant inside. On your right, you will see a staircase and more greenery.
- Destination:** Continue walking along the pathway until you reach the end of the visible path. You should see signage indicating directions to "Toastbox", "Ippudo", and "Pura Brasa".

This route should be straightforward and free of any significant obstructions.



Annotation

Weather Condition: Sunny Area Type: Pedestrian Path
 Traffic Flow Rating: Low Danger Level: Mid

Summary: On the left-side sidewalk of the road, there is a lawn on the left. There are not many vehicles on the right-side road. There are pedestrians in front, wearing black pants and a black top. There is a street lamp at eleven o'clock. The road is narrow and there are few pedestrians.

Reminder: The road is clear, go ahead without worry.

Ours

There are **no obstacles ahead. Please walk at ease.**

GPT-4o

Based on the images provided, here is the walking guidance:

- Continue Walking Straight:** Follow the sidewalk along the road. Keep the building with the "Whole Earth" sign on your left.
- Stay on the Sidewalk:** Ensure you stay on the sidewalk for safety. Do not step onto the road.
- Cross the Road (Optional):** If you need to cross the road, look for a pedestrian crossing or a safe spot to cross. Ensure that you check for oncoming traffic from both directions.
- Destination on the Left:** If your destination is the "Whole Earth" building, continue walking straight until you reach the entrance.

Ensure you follow pedestrian safety rules and be cautious of your surroundings.

Qwen

The video shows a person walking down a sidewalk in a city. The sidewalk is lined with trees and bushes, and there are tall buildings in the background. The person is wearing a white shirt and blue jeans. The video is shot in a first-person perspective, and the person is walking at a moderate pace. The sidewalk is relatively wide, and there are no other people visible in the video. The buildings in the background are modern and have glass windows. The sky is clear and blue, indicating that it is daytime.

MiniCPM

To navigate the urban environment depicted in the video, follow these steps:

- Approach the Entrance:** Start by walking towards the entrance visible through the greenery on your left. This entrance is marked by a structure with glass doors and an overhanging roof.
- Follow the Pathway:** Once you reach the entrance, continue straight along the pathway that leads directly to it. The pathway is paved and flanked by planters filled with lush green plantings.
- Proceed Under the Overhang:** As you approach the end of the pathway, look for an overhead structure providing shade. Walk under this structure to shield yourself from potential sun exposure or weather elements.

The camera's perspective remains consistent throughout, suggesting no need to change direction once under the overhang. Continue forward until you reach the point where the pathway ends near the building signage indicating.

Qwen

The given image shows a person walking on a sidewalk next to a building with the words "Whole Earth" written on it. The building is located in an urban area with other buildings and trees in the background. Based on this information, the correct and unobstructed walking guidance would be to continue walking straight ahead on the sidewalk, following the path that leads past the building with the "Whole Earth" sign.

MiniCPM

To navigate the scene depicted in the video, follow these walking directions:

- Start on the sidewalk adjacent to the grassy area.
- Walk straight ahead along the path, keeping close to the curb where pedestrians are allowed.
- Continue walking until you reach the building with "Whole Earth" signage and a mural of silhouetted figures.
- Once at the building, proceed by turning left onto the street that runs parallel to the building.
- Follow this street as it curves slightly to the right while maintaining your position near the edge of the pavement.
- Keep walking forward until you pass the point where the road bends significantly to the right.
- At this bend, continue walking straight ahead for a short distance before reaching an intersection or another notable landmark.

By following these steps, you will be guided through the urban environment shown in the video, ensuring you stay within pedestrian pathways and avoid traffic lanes.

Text in red is relevant objects, and ~~Text with strikethrough~~ is irrelevant or erroneous descriptions.

Figure A20. More reminder visualization comparisons of different models.




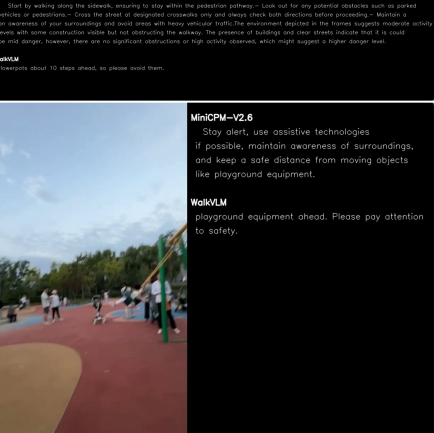
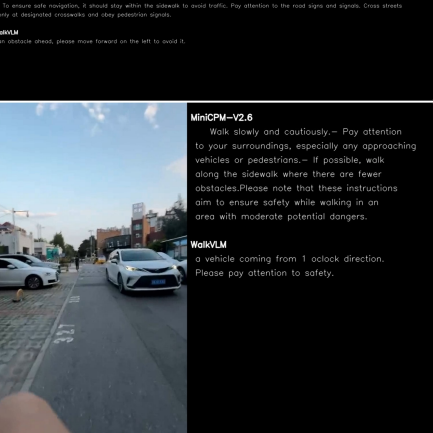
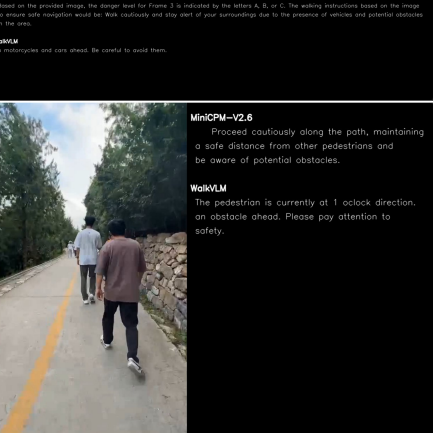
 <p>MiniCPM-V2.6</p> <p>Start by walking along the sidewalk, ensuring to stay within the pedestrian pathway. Look out for any potential obstacles such as parked vehicles or pedestrians. Cross the street of designated crosswalks any and always check both directions before proceeding. Maintain an awareness of your surroundings and avoid areas with heavy automobile traffic. The recommended direction is the former suggesting moderate activity with some construction visible but not obstructing the wayway. The presence of buildings and clear streets indicate that it is a good time to start, however, there are no significant obstructions or high activity observed, which might suggest a higher danger level.</p> <p>WalkVLM</p> <p>Proceed about 10 steps ahead, to please avoid them.</p>	 <p>MiniCPM-V2.6</p> <p>To ensure safe navigation, it should stay within the sidewalk to avoid traffic. Pay attention to the road signs and signals. Cross streets only at designated crosswalks and obey pedestrian signals.</p> <p>WalkVLM</p> <p>An obstacle ahead, please move forward on the left to avoid it.</p>	 <p>MiniCPM-V2.6</p> <p>Based on the provided image, the danger level for Frame 3 is indicated by the letters A, B, or C. The walking instructions based on the image to ensure safe navigation would be: Walk cautiously and stay alert of your surroundings due to the presence of vehicles and potential obstacles in the area.</p> <p>WalkVLM</p> <p>Motorcycles and cars ahead, be careful to avoid them.</p>
 <p>MiniCPM-V2.6</p> <p>Stay alert, use assistive technologies if possible, maintain awareness of surroundings, and keep a safe distance from moving objects like playground equipment.</p> <p>WalkVLM</p> <p>Playground equipment ahead. Please pay attention to safety.</p>	 <p>MiniCPM-V2.6</p> <p>Walk slowly and cautiously. Pay attention to your surroundings, especially any approaching vehicles or pedestrians. If possible, walk along the sidewalk where there are fewer obstacles. Please note that these instructions aim to ensure safety while walking in an area with moderate potential dangers.</p> <p>WalkVLM</p> <p>A vehicle coming from 1 o'clock direction. Please pay attention to safety.</p>	 <p>MiniCPM-V2.6</p> <p>Proceed cautiously along the path, maintaining a safe distance from other pedestrians and be aware of potential obstacles.</p> <p>WalkVLM</p> <p>The pedestrian is currently at 1 o'clock direction, an obstacle ahead. Please pay attention to safety.</p>

Figure A21. Sampling results of video stream inference in the blind walking task. Zoom in to view the generated results. See here for the video inference results. WalkVLM is capable of generating less temporal redundancy and providing more concise and informative responses.