

Hybrid Many-Objective Optimization in Probabilistic Mission Design for Compliant and Effective UAV Routing

SIMON KOHAUT, Artificial Intelligence and Machine Learning Group, TU Darmstadt, Germany

NIKOLAS HOHMANN, Control Methods and Intelligent Systems Group, TU Darmstadt, Germany

SEBASTIAN BRULIN, Honda Research Institute EU, Germany

BENEDICT FLADE, Honda Research Institute EU, Germany

JULIAN EGGERT, Honda Research Institute EU, Germany

MARKUS OLHOFFER, Honda Research Institute EU, Germany

JÜRGEN ADAMY, Control Methods and Intelligent Systems Group, TU Darmstadt, Germany

DEVENDRA SINGH DHAMI, Uncertainty in Artificial Intelligence Group, TU Eindhoven, Netherlands

KRISTIAN KERSTING, Artificial Intelligence and Machine Learning Group, TU Darmstadt, Germany

Advanced Aerial Mobility encompasses many outstanding applications that promise to revolutionize modern logistics and pave the way for various public services and industry uses. However, throughout its history, the development of such systems has been impeded by the complexity of legal restrictions and physical constraints. While airspaces are often tightly shaped by various legal requirements, Unmanned Aerial Vehicles (UAV) must simultaneously consider, among others, energy demands, signal quality, and noise pollution. In this work, we address this challenge by presenting a novel architecture that integrates methods of Probabilistic Mission Design (ProMis) [1, 2] and Many-Objective Optimization [3] for UAV routing. Hereby, our framework is able to comply with legal requirements under uncertainty while producing effective paths that minimize various physical costs a UAV needs to consider when traversing human-inhabited spaces. To this end, we combine hybrid probabilistic first-order logic for spatial reasoning with mixed deterministic-stochastic route optimization, incorporating physical objectives such as energy consumption and radio interference with a logical, probabilistic model of legal requirements. We demonstrate the versatility and advantages of our system in a large-scale empirical evaluation over real-world, crowd-sourced data from a map extract from the city of Paris, France, showing how a network of effective and compliant paths can be formed.

1 INTRODUCTION

Unmanned Aerial Vehicles (UAV) have emerged as a novel form of autonomous transportation systems, with numerous applications in logistics, public, and industry promising to disrupt the market and revolutionize the respective fields. However, their employment depends on two factors: First, the availability of robust routing schemes that can satisfy many physical objectives at once, such as energy and time requirements, signal strengths, or noise pollution in human-inhabited spaces. Second, the ability to delicately navigate airspace regulations, such as those created for Unmanned Traffic Management (UTM) or adopted by local authorities. In combination, providing a UAV routing scheme that allows both of these criteria to be factored in is an outstanding challenge in enabling Advanced Air Mobility (AAM) applications.

With regard to physical objectives, prior work has demonstrated the application of hybrid many-objective optimization techniques [3]. By combining exact graph-based search with a metaheuristic

Authors' addresses: Simon Kohaut, Artificial Intelligence and Machine Learning Group, TU Darmstadt, Darmstadt, Germany, simon.kohaut@cs.tu-darmstadt.de; Nikolas Hohmann, Control Methods and Intelligent Systems Group, TU Darmstadt, Darmstadt, Germany, nikolas.hohmann@tu-darmstadt.de; Sebastian Brulin, Honda Research Institute EU, Offenbach, Germany, sebastian.brulin@honda-ri.de; Benedict Flade, Honda Research Institute EU, Offenbach, Germany, benedict.flade@honda-ri.de; Julian Eggert, Honda Research Institute EU, Offenbach, Germany, julian.eggert@honda-ri.de; Markus Olhofer, Honda Research Institute EU, Offenbach, Germany, markus.olhofer@honda-ri.de; Jürgen Adamy, Control Methods and Intelligent Systems Group, TU Darmstadt, Darmstadt, Germany, juergen.adamy@tu-darmstadt.de; Devendra Singh Dhama, Uncertainty in Artificial Intelligence Group, TU Eindhoven, Eindhoven, Netherlands, d.s.dhama@tue.nl; Kristian Kersting, Artificial Intelligence and Machine Learning Group, TU Darmstadt, Darmstadt, Germany, kersting@cs.tu-darmstadt.de.

evolutionary optimization, a set of smooth paths that individually trade-off the pre-defined objectives is obtained. Although this enables navigating within physical optimization goals with fine-granular control over their relative importance, modeling and adhering to complex sets of traffic rules remained a challenge. To this end, Probabilistic Mission Design (ProMis) has been presented to encode operational constraints such as UTM rules, manufacturer restrictions, and operator preferences as hybrid probabilistic first-order logic programs [4]. Hence, this framework allows for probabilistic inference across the agent’s navigation space, resulting in scalar fields of independent, identically distributed (i.i.d.) probabilities of all modeled laws being satisfied under uncertainty in the environment. Hence, mission design, as they are crucial for enabling AAM applications such as deciding clearance, explaining the decision, and proposing better mission settings, can be implemented over ProMis [2].

In this work, we combine these approaches into a single system for UAV routing under uncertainty, allowing AAM scenarios to take place in an effective manner while complying with the local legal restrictions established in human-inhabited spaces through probabilistic and symbolic reasoning. Given start- and end-points, our framework produces a Pareto-set of physically effective and legally compliant routes from which the agent can select according to its individual weighting of their respective importance. Furthermore, clearance for the resulting paths can be decided independently, allowing one to discard any potential candidates that do not sufficiently respect regulations. To this end, we demonstrate how the impact of high-level parameters controlling the mission’s overall setting, such as the employed license of the pilot or time-of-day, can be explained to the UAV operator and automatically selected for optimal rule adherence.

In summary, we make the following substantial contributions to the field.

- We present Probabilistic Mission Design (ProMis) with Hybrid Many-Objective Optimization for UAV routing to consider physical objectives and legal constraints in urban AAM jointly.
- We introduce the Constitutional Language (CoLa), a novel description language for encoding an agent’s objectives across its state space and paths to combine legal constraints and physical objectives in a unified fashion. To this end, CoLa makes use of spatial reasoning under uncertainty facilitated via Statistical Relational Maps (StaR Maps) [5].
- We demonstrate how our system can decide Clearance for a given mission, Explain the impact of high-level, semantic parameters, and Optimize for ideal compliance.
- We publish our implementations of (i) our Versatile Intelligent Aerial Streets (VIAS¹) algorithm for 3D path-planning under many objectives and (ii) our overarching system for Probabilistic Mission Design and Routing² as presented in this work.

We proceed as follows.

As our work is synthesized from a background of probabilistic environment representations, many-objective routing, and neuro-symbolic reasoning systems, we discuss each of these areas and touch upon recent developments of regulatory frameworks for UAVs in Section 2.

With this overview in mind, we present our methods in Section 3. Starting with the architecture of our approach, made up of StaR Maps, ProMis, and the VIAS many-objective optimizer, we present the individual building blocks in detail, including the objectives we consider in this work and the syntax and semantics of CoLa.

To underpin our findings, we present an exhaustive experimental study over real-world data from the city of Paris in Section 4, showing how our system is able to facilitate networks of physically effective and legally compliant paths for UAVs even in complex urban environments.

¹<https://github.com/NikHoh/VIAS>

²<https://www.github.com/HRI-EU/ProMis>

Finally, we conclude with a summary of this work, discuss its limitations, and point toward future work in Section 5.

2 RELATED WORK

In Europe, the Single European Sky Air Traffic Management Research (SESAR) initiative has significantly influenced the advancement of Unmanned Aerial Vehicle (UAV) applications and Urban Air Mobility (UAM). However, with subsequent editions of the SESAR Master Plan, particularly the 2015 release [6] and the 2017 Drone Outlook Study [7], the integration of UAV into European airspace gained momentum.

Regulations and operational restrictions have been introduced concurrently to ensure the safety of drone operations. Notably, the EU regulation 2019/947 [8] and Specified Operations Risk Assessment concepts [9] underscores the coexistence of unmanned and manned aircraft within shared airspace under rigorous safety checks.

To build an understanding of the research landscape concerned with such safe operations, we lay out publications linked to expressive and robust environment representations, planning approaches, and reasoning systems with the potential for jointly navigating these emerging societal rules and managing the physical demands of aerial mobility.

2.1 Representation

Robust and expressive environment representations are crucial for safe navigation. From rural areas to urban canyons, they provide the necessary capabilities to manage knowledge about the agent's environment and co-inhabitants, as well as provide the necessary data to inform its routing (Section 2.2) and reasoning (Section 2.3) processes.

Numerous sensors can be employed by the UAV itself, specialized mapping platforms, or personal computing devices for crowd-sourcing data to gather the necessary information on the environment. They range from proprioceptive sensors, e.g., using the Global Navigation Satellite System [10] and Inertial Measurement Units [11, 12] which inform about the agent's own location, to exteroceptive sensors such as cameras [13, 14], Lidar [15, 16], and Radar [17, 18] which inform about the environment.

Frequently, maps created from optical data [19–21] may lack deeper semantics and are unsuitable for navigation beyond simple obstacle avoidance, e.g., unstructured point clouds or unlabeled structures from image data. To remedy this issue, vision-based classification approaches such as segment anything [22], and object-centric vision [23, 24] can be employed to enrich the map with semantic labels for more principled navigation approaches. Of course, human insights might also be employed to label the map data.

A prominent example of creating a semantically annotated, wide-coverage environment representation is the crowd-sourced project OpenStreetMap [25], storing its geospatial data in interconnected nodes alongside a rich tagging system. Beyond static and quasi-static data, approaches such as the Relational Local Dynamic Map [26] also represent the environment's transient and dynamic entities as a holistic, interconnected graph.

Recently, we have presented the Statistical Relational Map (StaR Map) as a method for encoding uncertain environments in a relational fashion [5]. Rather than storing geometric information, StaR Maps represent uncertain environments through a collection of categorical and continuous parametric distributions, each associated with a spatial relation and a category of geographic features. Hereby, integration with probabilistic and logical reasoning frameworks is enabled and discussed further as part of our architecture in Section 3.

2.2 Routing

Given sufficient knowledge about the agent’s environment, decisions ought to be made on how to travel from the current position to a desired goal. Although achieving the shortest time to fulfill a task is often the obvious target, many objectives may be imposed on the path planning.

In the first instance, an agent may consider a single objective to decide a suitable path. For example, risk minimization of collisions may be employed to decide velocity profiles that avoid getting too close to other traffic participants even under uncertainty [27]. Similarly, given deeper knowledge of the environment, such approaches can be enhanced by considering where other agents’ paths may lead, allowing for more decisive and safe planning [28].

Since no singular optimal solution exists when considering multiple objectives simultaneously, a Pareto set of paths may be produced representing a range of trade-offs between the individual cost functions. One early approach for many-objective path planning was proposed by Nikolos et al. [29], who optimize UAV paths for flights over rough terrain. In a later approach, Rubio-Hervas et al. [30] adopted an urban setting in Singapore to plan 3D paths for UAVs. They propose a special path representation composed of the distance and the angle between waypoints and a straight line connecting the path’s start and goal. Evolutionary algorithms have been shown to successfully reduce the computational load of solving many-objective path planning, e.g., as in work by Ghambari et al. [31]. To optimize a path regarding its length and risk, they employ the NSGA-II algorithm [32], a state-of-the-art evolutionary algorithm for multi-objective optimization capable of calculating a Pareto set. Because using a grid-based path representation can result in sharp turns and inefficient jagged paths, so a smooth spline curve representation is often preferred. For a deeper dive into the topic, we refer the interested reader to an introduction on multi-objective optimization [33].

Our work is based on two core ingredients for UAV routing, namely hybrid many-objective optimization for 3D path planning [3] and the Probabilistic Mission Design framework [1]. While the former is based on a graph-based search and a subsequent evolutionary search for fine-granular routing, the latter shows how reasoning on legal frameworks and operational preferences can be enabled via hybrid probabilistic logic programs, producing independent and identically distributed probabilities of the requested model being satisfied at each continuous point in state-space.

By combining these two frameworks, a powerful UAV routing pipeline emerges that consumes a hybrid probabilistic, logical representation of legal constraints alongside physical objectives to produce a Pareto-set of proposal paths. Furthermore, we demonstrate how mission design tasks such as Clearance, Explanation, and Optimization of proposal path and mission parameters are supported [2], forming an interpretable, adaptable, and safe navigation system.

2.3 Reasoning

When creating autonomous mobile agents, it is necessary to consider not only their ability to reach their goal without collisions but also to reason on the circumstances to conclude safe and compliant decisions. Endowing an agent with such capabilities, e.g., ensuring that local legal regulations are satisfied, is subject to ongoing research.

Recent research endeavors have enhanced safety analysis and risk assessment methodologies. For instance, Rothwell and Patzek [34] have contributed by employing satisfiability checks on symbolic models to verify and improve mission planning for UAVs. In contrast, Rakotonarivo et al. [35] highlight the importance of directly fitting the output of safety analysis and risk assessment to map or environmental data. More specifically, they propose to improve the visual representation and enable data exploration by displaying interactive representations of mission parameters. This

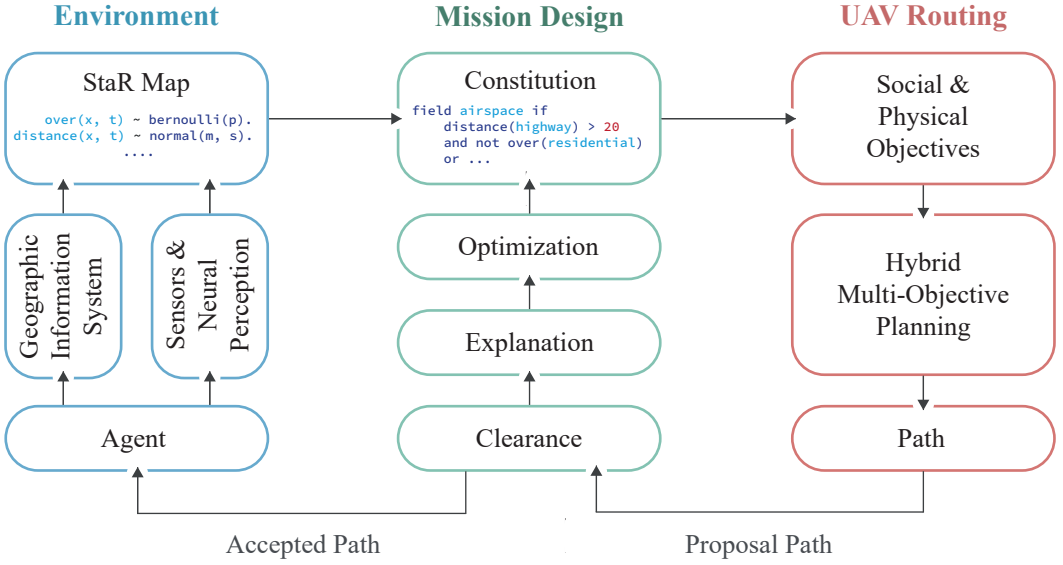


Fig. 1. **An architecture for effective and compliant UAV routing through Probabilistic Mission Design and Hybrid Many-Objective Optimization:** Our architecture is made up of three pillars. First, a hybrid probabilistic and relational environment representation based on StaR Maps. Second, a probabilistic mission design framework based on ProMis, where rules of the shared traffic space and physical objectives to be considered are encoded in the agent’s Constitution to feed into the routing and allow for Clearance, Explanation and Optimization of a proposed path. Third, an evolutionary many-objective UAV routing system producing Pareto sets of proposal paths.

approach improves integration with environmental data, positively impacting the effectiveness of safety analysis and risk assessment in real-world scenarios.

Several studies, such as [36] and [37], have introduced approaches that integrate visual maps with risk models to calculate and visually represent risks associated with UAV operations. These models prioritize risk assessment based on formal frameworks, identifying potential hazards and safety concerns, especially ground casualties and transportation network disruptions.

Here, we build on the Probabilistic Mission Design (ProMis) framework [4] and its capabilities for facilitating crucial tasks such as mission Clearance, Explanation, and Optimization [2]. It aligns with preceding research efforts, offering a formal symbolic approach to probabilistic classification and mission design through spatial reasoning based on systems such as StaR Maps [5]. Notably, ProMis provides an adaptable and interpretable interface to mission design while allowing arbitrary queries such as on the satisfaction of local airspace regulations, thus facilitating comprehensive compliance assessment and decision-making. Moreover, ProMis accommodates evolving regulatory frameworks and operational priorities within its probabilistic framework, such as battery lifetime [38] or weather-effects [39].

3 METHODS

3.1 Architecture

We begin by outlining our architecture for compliant and effective Unmanned Aerial Vehicles (UAV) routing. It can be divided into the three pillars of environment representation, mission design, and UAV routing through many-objective optimization. We base each of these pillars

on our prior publications on Statistical Relational Maps (StaR Maps) [5], Probabilistic Mission Design (ProMis) with Clearance, Explanation and Optimization techniques [1, 2] and Hybrid Mani-Objective Optimization for 3D UAV routing [3] respectively. The resulting architecture for such effective and compliant UAV routing is illustrated in Figure 1.

We assume a UAV with access to geographic data such as the local road network, buildings, and infrastructure, as well as (neural) sensors for online perception. Hence, the agent can compute and maintain a StaR Map (see Section 3.2) to represent its environment in a hybrid probabilistic set of spatial relations.

Said StaR Map is employed to parameterize the agent’s Constitution (see Section 3.4), i.e., a unified description of the applicable local airspace regulations and physical objectives to be considered during travel. While physical objectives are provided in analytical models (see Section 3.3), inference in probabilistic first-order logic estimates how likely states across the navigation space will satisfy regulations.

Based on these objectives, we employ the Versatile Intelligent Aerial Streets (VIAS) routing algorithm, resulting in a Pareto-front of paths (see Section 3.5). Given a weighting of the objectives, a proposed path is decided and checked for Clearance based on the traffic restrictions encoded in the Constitution (see Section 3.6). If Clearance is granted, the agent accepts and executes the path. Otherwise, an Explanation can be given to understand which mission parameters impacted the decision on Clearance the most (see Section 3.7), and the Constitution’s parameters may be searched for a more suitable setting, e.g., changing at what time of day the mission shall be carried out (see Section 3.8).

3.2 Statistical Relational Maps for Reasoning on Airspace Regulations

We have recently introduced Statistical Relational Maps (StaR Maps) to encapsulate uncertain environments made up of semantically annotated features, i.e., geometry that has been assigned error parameters and labeled with descriptive tags [5]. Rather than containing a graphical representation of the environment, a StaR Map parameterizes hybrid probabilistic relations between points in state-space and sets of features.

Consider the following two models of spatial relations:

$$f : \mathbb{R}^d \times \mathbb{T} \times \mathbb{M} \rightarrow \mathbb{N} \quad (1)$$

$$g : \mathbb{R}^d \times \mathbb{T} \times \mathbb{M} \rightarrow \mathbb{R} \quad (2)$$

According to StaR Maps, a spatial relation with domain and codomain of f describes a categorical relationship between a point in \mathbb{R}^d , $d \in \mathbb{N}$, a tag of map features in \mathbb{T} and a map in \mathbb{M} . For example, this may categorize points into whether they lie within or over a feature with the respective tag. Analogously, a relation with domain and codomain of g describes a quantitative relationship, e.g., the distance between a point and the closest element in the set of features with the respective tag. The set \mathbb{T} itself depends on the application, e.g., in an autonomous driving context might contain references to roads, crossings, or traffic lights.

Let a Map $\mathcal{M} = (\mathcal{V}, \mathcal{E}, t) \in \mathbb{M}$ be a triple of vertices \mathcal{V} , edges \mathcal{E} and tagging function t . If a path exists between two vertices in \mathcal{V} across edges in \mathcal{E} , we consider them part of the same feature. For each vertex $\mathbf{v} \in \mathcal{V}$, the function $t(\mathbf{v}) \subseteq \mathbb{T}$ annotates \mathbf{v} with a set of semantic tags.

StaR Maps introduced Uncertainty Annotated Maps (UAM) $\mathcal{U} = (\mathcal{M}, a, b)$ as a triple of a map \mathcal{M} and two annotator functions a and b that assign transformation parameters $\vec{\alpha} = a(\vec{v})$ and translation parameters $\vec{\beta} = b(\vec{v})$ of a stochastic error model [40]. Based on a UAM, we sample $n_M \in \mathbb{N}$ times

the parameters of an affine map such that

$$\Phi^{n_M} \sim \phi(a(\vec{v})) \text{ and} \quad (3)$$

$$\vec{o}^{n_M} \sim \kappa(b(\vec{v})) \quad (4)$$

can be employed to derive from an original vertex \vec{v} the sample

$$\vec{v}^{(n_M)} = \Phi^{(n_M)} \cdot \vec{v} + \vec{o}^{(n_M)}. \quad (5)$$

Here, ϕ is a distribution over matrices Φ^{n_M} to apply geometric transformations, e.g., rotations, that keep the center point fixed. At the same time, κ generates offset vectors \vec{o}_m to apply a translation. From this process, one obtains a collection $\mathcal{W} = \{\mathcal{M}^{(0)}, \dots, \mathcal{M}^{(n_M)}\}$ of perturbed maps.

As the evaluation of a spatial relation r will differ for each perturbed map, StaR Maps computes the statistical moments to fit the distributions chosen for each relation. To estimate the parameters for a specific spatial relation r and a type t on a point $\vec{x} \in \mathbb{R}^d$, we compute $\rho^{(n_M)} = r(\vec{x}, t, \mathcal{M}^{(n_M)})$. With the set $\mathcal{P}_r = \{\rho^{(0)}, \dots, \rho^{(n_M)}\}$ at hand, we obtain the statistical moments, e.g., mean and variance, of \mathcal{P}_r . Using maximum likelihood estimation or moment matching with the desired distribution, for example, a Bernoulli distribution for f - or a Gaussian distribution for g -domain relations, we store the resulting parameters within a StaR Map. The so-obtained spatial relations can then be compiled into distributional ground atoms in probabilistic first-order logic, which is how we proceed in Section 3.4.

3.3 Physical Objectives

In practice, one may require many objectives for UAVs to pursue. Here, we consider exemplary physical and geo-referenced objective function formulations evaluating a path regarding the risk of injury for city residents, noise emission, radio signal disturbance, and energy consumption, which have been presented in detail in a prior publication [3]. Hence, in the following, we re-introduce these objective functions briefly and refer to the original work for an in-depth discussion. We categorize and discuss these objectives in two forms: grid-based and non-grid-based.

Grid-based objectives are provided as three-dimensional discrete scalar functions of the form

$$\mathcal{G}^{3D} : \underbrace{\{1, \dots, \lfloor |\Delta x|/x_{\text{res}} \rfloor\} \times \{1, \dots, \lfloor |\Delta y|/y_{\text{res}} \rfloor\} \times \{1, \dots, \lfloor |\Delta z|/z_{\text{res}} \rfloor\}}_{\mathbb{D}^{3D}} \rightarrow \mathbb{R}^+, \quad (6)$$

with $\Delta x = x_{\text{max}} - x_{\text{min}}$, $\Delta y = y_{\text{max}} - y_{\text{min}}$, and $\Delta z = z_{\text{max}} - z_{\text{min}}$. Hence, a grid-based objective function is defined through the discrete line integral

$$f_{\mathcal{G}}(\Pi) = \sum_{i=1}^{|\Pi|-1} \frac{\mathcal{I}(\mathcal{G}^{3D}, \pi_{i-1}) + \mathcal{I}(\mathcal{G}^{3D}, \pi_i)}{2} |\pi_i - \pi_{i-1}|, \quad (7)$$

over the scalar function along the sequence of waypoints (i.e., path) $\Pi = [\pi_0, \dots, \pi_{|\Pi|-1}]$, where \mathcal{I} is an interpolation function. We have presented different such scalar functions \mathcal{G}^{3D} (i.e., grid maps) to yield distinct objective functions.

First, the *risk* grid map assigns lower risk values to grid cells over buildings and water areas, assuming a reduced likelihood of human injury in case of a UAV malfunction. Risk values increase with altitude.

Second, the *noise* grid map assigns lower noise values to grid cells over city roads, as drone-generated noise blends with traffic noise and is less likely to disturb city residents. Noise values decrease with altitude.

Third, the *radio disturbance* grid map assigns lower disturbance values to grid cells near radio cell towers. Disturbance values increase with distance from these towers, following the inverse

```

1 # Mission setting and parameter options
2 star_map("./environments/example.star").
3 parameter {regular_license, special_license}.
4 parameter {day, night}.
5
6 # Further knowledge and rules
7 take_off_mass ~ normal(20.0, 1.0).
8 light_drone if take_off_mass < 5.0.
9 field line_of_sight if day and distance(pilot) < 100.
10 field airspace if line_of_sight and regular_license and take_off_mass < 10.0
11     or special_license and take_off_mass < 25.0.
12
13 # The UAV's objectives
14 field objective airspace.
15 field objective radio("./models/radio.py").
16 path objective energy("./models/energy.py").

```

Listing 1. **Programming an agent’s Constitution:** Here, we show an example Constitution where both a simple model for local airspace regulations and a set of physical objectives is imposed on the UAV’s path planning. Note that the choice of parameters is not done within the Constitution but at runtime through the operator or automatically selected by maximizing a mission’s probability of satisfying all requirements.

square law

$$D(\vec{p}) = \frac{D_0}{(\mu r + 1)^2}, \quad (8)$$

with $r = |\vec{p}_R - \vec{p}|$ being the Euclidean distance between the grid cell position $\vec{p} \in \mathbb{D}^{3D}$ and the radio cell tower position $\vec{p}_R \in \mathbb{D}^{3D}$, $D_0 \in \mathbb{R}^-$ being the best signal value, and $\mu \in \mathbb{R}^+$ being a scaling factor.

We refer to cost functions that cannot be modeled using Equation 7 as non-grid-based cost functions. This includes our model for *energy consumption*

$$f_E(\Pi) = \frac{1}{2} m v_{xy}^2 + c_E (|\Pi_{xy}| + 10|\Pi_{z,\uparrow}| + 15|\Pi_{z,\downarrow}|), \quad (9)$$

where $|\cdot|$ denotes the Euclidean length of the path projections in the xy -plane Π_{xy} , the upward-pointing z -direction $\Pi_{z,\uparrow}$, and the downward-pointing z -direction $\Pi_{z,\downarrow}$, m is the UAV mass, v_{xy} is the cruise velocity and c_E denotes a vehicle-specific energy coefficient.

3.4 The Constitutional Language

In this work, we introduce the Constitutional Language (CoLa) for UAV routing, i.e., a probabilistic and symbolic, unified description language encoding all of its navigational constraints and objectives in one place.

A Constitution written in CoLa as exemplified in Listing 1 is written in three parts: First, one defines the setting by referring to a StaR Map, providing the probabilistic spatial relations one may use to encode the legal requirements, and determining the parameters under which the mission may be carried out, e.g., weather conditions, licensing information, or abstract UAV properties. Second, one defines further background knowledge and rules on which the compliance of an agent’s state can be reasoned. Third, one defines which quantities shall be treated as objectives across the navigation space or on a per-path basis.

While on the one hand, physical objectives as discussed in Section 3.3 may be incorporated through their mathematical description in a language such as Python³, the logical reasoning on airspace regulations is facilitated by compiling the relevant parts of the Constitution into a probabilistic logic programming language supporting hybrid probabilistic inference, i.e., on discrete and continuous distributions simultaneously, such as Hybrid ProbLog [41]. Other systems with more advanced neuro-symbolic capabilities such as DeepProbLog [42], NeurASP [43] or SLASH [44] are left for future work, e.g., to integrate end-to-end learning with deep learning models.

Each Constitution contains a first-order logic theory annotated with categorical and continuous probability distributions. To this end, a Constitution draws parameters from a StaR Map, e.g., categorical distribution $over(\cdot)$ and continuous distribution $distance(\cdot)$ to allow probabilistic spatial reasoning, which is a core requirement of representing many relevant airspace regulations. For example, requirements may be that a UAV shall not fly $over(bystander)$ and with $distance(operator) < 20$.

To query for the probability that the Constitution’s modeled requirements are satisfied for a location $\vec{x} \in \mathbb{R}^3$, it needs to be compiled into the chosen backend, such as Hybrid ProbLog. This is achieved by (i) replacing syntactic elements, e.g., conjunctions (*and*) are written as comma-separated lists in ProbLog, and (ii) inserting the parameters of the StaR Map. We refer to the original paper for details on the latter part [5].

Such a probabilistic logic program must first be solved, i.e., the models under which it is satisfied must be found to perform probabilistic inference. While details will differ across off-the-shelf solving pipelines, the rough process can be described in two steps. First, the program is grounded, meaning all variables are substituted, and the program is rewritten in Conjunctive Normal Form (CNF). Second, the actual solver consumes the CNF, producing a Disjunctive Normal Form (DNF) where every conjunction represents a possible assignment $j \in \mathcal{J}$ of ground atoms $a \in \mathcal{A}$ under which the (constrained for the currently queried objective) program is satisfied. For instance, one may employ clingo [45], a state-of-the-art suit for solving programmatic first-order logic based on Answer Set Programming [46].

For exact probabilistic inference, one needs to assign the probabilities $P(a = j(a)|\vec{x}_t)$ of atom $a \in \mathcal{A}$ to take on the value assigned by model $j \in \mathcal{J}$. These parameters have been either written down directly in the Constitution, e.g., the take-off-mass in Listing 1, or are provided by the StaR Map. In turn, the probability $P(SAT|\vec{x})$ of the Constitution being satisfied given the state and measurement at time t is then obtained via the sum-product

$$P(SAT|\vec{x}) = \sum_{j \in \mathcal{J}} \prod_{a \in \mathcal{A}} P(a = j(a)|\vec{x}). \quad (10)$$

A knowledge compiler is often employed to compress this sum-product using a heuristic search for a minimal formula, often leading to substantial speedups of the inference [47].

Note that the parameters and the set of points for which the Constitution is evaluated are a choice made when evaluating the model for routing and are not directly encoded within the Constitution itself. If multiple compliance objectives are stated in the provided CoLa program, their conjunction is queried instead and passed on to the path planner.

3.5 Many-Objective Path Planning

We facilitate the search for a Pareto-set of paths considering the objectives stated in a CoLa program through, e.g., the physical objectives defined in Section 3.3 and airspace-dependent regulations stated in probabilistic first-order logic by employing the Versatile Intelligent Aerial Streets (VIAS) framework for many-objective path planning as presented in a prior publication [48]. Besides the

³<https://www.python.org/>

reference implementation of the overall architecture (see Figure 1) being made available as an open-source package, VIAS is also available as a stand-alone solution.

In its first stage, VIAS applies the single-objective Dijkstra algorithm to n_S weighted aggregations of all grid-based objective functions. This results in n_S three-dimensional polygonal paths guaranteed optimal in the employed grid structure. Next, VIAS smooths and approximates the polygonal paths and obtains three-dimensional NURBS curves [49, 50]. These splines are henceforth treated as initial solutions in the second stage, a many-objective evolutionary optimization problem calculating an E -dimensional Pareto-set of smooth paths that can be thought of as a set of optimal trade-off solutions between all considered objective functions.

Evolutionary algorithms are particularly suitable for finding non-dominated solutions and approximating a diversified Pareto front without needing a weighted aggregation of the objective functions. Besides, the Dijkstra algorithm provides optimal solutions on a discrete, i.e., graph-based path representation and is computationally efficient (compared to a metaheuristic search). It has been shown to yield suitable initial solutions to evolutionary algorithms despite the differences in path representation [51]. Thus, the hybrid combination of both approaches combines their strengths, speeding up the evolutionary search in VIAS.

The smoothing and approximation between the two optimization stages is crucial. At this point, the path representation changes from a polygonal path definition to a NURBS definition. Here we will only provide a brief discussion; the interested reader is referred to [3]. VIAS first smooths the polygonal path by applying a Gaussian filter with kernel $\mathcal{K} = \begin{bmatrix} 1 & 2 & 1 \end{bmatrix}$. Then, the smoothed paths are approximated in the form of a NURBS curve. For this operation, the critical parameter is the number of control points, n_p , for the resulting NURBS curve. While a low number n_p may lead to an excessive approximation error, a large number n_p increases the size of the optimization vector, expanding the search space during the evolutionary optimization step.

Hence, the optimal number of control points depends on the length and curvature of the Dijkstra path, making it impractical to pre-define n_p as a hyperparameter. Instead, we adaptively determine the appropriate number of control points for each scenario. This adaptive process starts with a minimum value and successively increments the number of control points. Each iteration involves:

- (1) Approximating the NURBS curve with the current number n_p .
- (2) Calculating the error between the Dijkstra path and its NURBS approximation.

The process concludes when the error falls below a specified threshold, indicating a suitable number of control points for accurate approximation, yielding an efficient optimization of Pareto-optimal paths to be considered for the UAV.

3.6 Mission Clearance

Given a CoLa program and the subsequently obtained Pareto-set of paths from VIAS as outlined in Sections 3.4 and 3.5 respectively, one may still wonder if the results are overall sufficiently likely to satisfy the modeled airspace regulations. Hence, based on our prior publication on Clearance, Explanation, and Optimization in ProMis [2], we discuss each of these steps with regard to Pareto-optimal proposal paths.

Assume a proposal path $\Pi = [\pi_0, \dots, \pi_{|\Pi|-1}]$ was selected to be considered for the UAV's next journey. To decide clearance, we pass each waypoint into the CoLa program to query the respective probabilities of satisfying the model. Then, clearance is granted if the average probability

$$C = \frac{1}{|\Pi|} \sum_i P(\text{SAT}|\pi_i) \quad (11)$$

is greater than a set threshold T_C .

Note that this Clearance does not necessarily coincide with a path being the knee-point or even optimal with regard to the airspace requirements. On the other hand, an extreme-point of the Pareto-set for an unrelated objective may still be granted Clearance, i.e., this step has to be performed on top of the many-objective routing itself.

If Clearance is denied, the next step may be to Explain which parameters of the Constitution are at fault and may be altered to Optimize the mission setting.

3.7 Mission Explanation

Explaining (probabilistic) models aims to understand how inputs correspond to outputs. A model explainer approximates the model's behavior, highlighting how each input pushes the output towards a label. In the case of Clearance for UAV routing, we can gain insights into which parameters of the Constitution lead to a route being rejected or accepted. In other words, we aim not just to produce a definitive answer to a query but to understand why the answer was generated and how to best sway the setting for Clearance.

Consider again the example CoLa program in Listing 1. Here, two sets of parameters were defined, one on the employed license and one on the time of day. With regard to granting clearance, it is easy to see in this case that a special operations license allows for easier Clearance since no requirement on visual line-of-sight is imposed.

In the Explanation step, the space of combinations of parameters is probed, each producing an individual score for the given path. With this variation, the operator can be informed on what changes to the parameters of their mission may be suitable and what their impact on the prior decision about Clearance is.

3.8 Mission Optimization

While Clearance informs about the acceptance of a proposed path and mission parameters, and Explanation gives insight into the impact of alternative mission parameters, searching for the optimal setting allows the exploitation of free parameter choices to find the most compliant setting.

Given the results of the Explanation stage, the optimal setting is chosen such that the Clearance score of Equation 11 is maximized for the proposed path. Note that this may allow running journeys that were initially unsuitable due to local airspace restrictions. Hence, solutions that are less careful about satisfying the restrictions may prove appropriate for Clearance, e.g., effective paths that are better at conserving the energy of the UAV.

Of course, the optimal choice in parameters may not be an option under the respective circumstances, e.g., no pilot with a more advanced license may be available at that time. Hence, the search space may be further restricted at runtime.

4 EXPERIMENTS

Throughout Section 3, we have presented an approach for effective and compliant UAV routing under many objectives. In this Section, we evaluate our methods on real-world, crowd-sourced data from the city of Paris, demonstrating how our framework not only jointly models airspace regulations and physical objectives but also produces suitable Pareto-sets trading-off the objectives and applying Clearance, Explanation, and Optimization on the mission setting to further improve on the found solutions.

4.1 Scenario Definition

For our experiments, we consider a large-scale urban environment with data sourced from OpenStreetMap [52] and OpenCellID [53] for modeling airspace regulations and physical objectives. As crowd-sourced data is untrustworthy, we assume a uniform translational error on all map features.

Table 1. Parameters for environment representation, reasoning, objectives, and routing.

	Name	Symbol	Value
Navigation Space	Origin	λ, ϕ	48.8677°N, 2.3391°E
	Easting Range	$[x_{\min}, x_{\max}]$	[0 m, 13 000 m]
	Northing Range	$[y_{\min}, y_{\max}]$	[0 m, 13 000 m]
	Altitude Range	$[z_{\min}, z_{\max}]$	[0 m, 300 m]
	Discretization	$x_{\text{res}}, y_{\text{res}}, z_{\text{res}}$	10 m, 10 m, 10 m
StaR Map	Data source		OpenStreetMap [52]
	Translation error	\vec{t}	$\mathcal{N}(0 \text{ m}, 9 \text{ m}^2)$
	Number of sampled maps	n_M	50
	Interpolator		Linear
ProMis	Legal Model	C	Listing 2
	Clearance threshold	T_C	Variable
UAV	Mass	m	1.2 kg
	Cruise velocity	v_{xy}	14 m s ⁻¹
	Energy coefficient	c_E	9.12 J m ⁻¹
Radio	Cell height	z_R	75 m
	Initial radio signal disturbance	D_0	-200
	Scaling factor	μ	1.0
Path	Num. control points	n_p	Variable
	Basis function degree	d	2
	Parametrization		Chordal
	Waypoint resolution	$\Delta\pi$	5 m
VIAS Optimizer	Optimization vector dimension	D	Variable
	Mutation operator		Gaussian
	Mutation stepsize	$\vec{\sigma}$	$[10 \text{ m}, \dots, 10 \text{ m}] \in \mathbb{R}^D$
	Mutation probability	$P(M)$	1.0
	Individual mutation probability	$P(M_i)$	1/D
	Crossover operator		One Point
	Crossover probability	$P(C)$	0.9
	Number of individuals	n_I	700
	Number of weighted solutions	n_S	70

Table 1 lists the parameters we use throughout our experiments. We draw data from a $13 \times 13 \text{ km}^2$ area, covering Île-de-France, with legal and physical requirements stated in the CoLa program in Listing 2. Furthermore, we split the area into 1 km^2 tiles where, in each one, two paths from the respectively opposing corners ought to be found, starting and ending at ground level, forming a large-scale network across the metropolitan area.

4.2 A Constitution for Urban Advanced Aerial Mobility

From OpenStreetMap, we obtain crowd-sourced, real-world data on Paris. To simulate restrictions as they might be imposed on an AAM scenario in urban areas, we consider relations about primary and secondary roads, buildings, sports stadiums, as well as government offices and embassies.

```

1  # Which StaR Map to use
2  star_map("./environments/paris.star").
3
4  # Mission parameters describing the circumstances
5  parameter {standard_license, expanded_license}.
6  parameter {daytime, nighttime}.
7
8  # Limitationss depending on altitude
9  field low_flight_limitations if over(park)
10     or distance(primary) < 30
11     or distance(secondary) < 15.
12  field mid_flight_limitationss if low_flight_limitations
13     or distance(building) < 20.
14  field high_flight_limitations if mid_flight_limitations
15     or daytime and distance(stadium) > 50 and distance(stadium) < 150.
16
17  # Altitude independent government limitations
18  field government_limitations if distance(government) > 200 and distance(embassy) > 200.
19
20  # The satisfying airspace over Paris
21  field objective paris_limitations if expanded_license and government_limitations
22     or standard_license and government_limitations and (
23     altitude < 100 and low_flight_limitations
24     or altitude < 200 and medium_flight_limitations
25     or altitude < 300 and high_flight_limitations
26     ).
27
28  # Physical objectives for effective routing
29  field objective radio("./models/radio.py").
30  field objective noise("./models/noise.py").
31  field objective risk("./models/risk.py").
32  path objective energy("./models/energy.py").

```

Listing 2. **A Constitution for navigating the skies over Paris:** We employ a StaR Map sourced from crowd-sourced OpenStreetMap data to describe a simplified set of airspace regulations applied to the urban environment. Here, while government offices and embassies always require a safety distance for UAVs, the restrictions with regard to the other considered types of map features are altitude, license, and time-dependent. With regard to physical objectives, we consider radio disturbance, noise pollution, risk, and energy consumption alongside legal compliance.

Hence, a variety of rules is created that may, in a similar form, be employed to create safe and socially acceptable AAM in densely populated urban areas. Furthermore, in contrast to prior publications [1, 2], we consider altitude-dependent rules for a full three-dimensional airspace regulation.

Figure 2 shows all of the spatial relations and their respective parameters as have been employed for the next steps of UAV routing, probabilistic mission Clearance, Explanation, and Optimization. We choose for the UAV routing setting the parameters *daytime* and a *standard_license*, i.e., a comparatively restricted setting in comparison to, e.g., setting the *expanded_license* parameter instead. The resulting landscapes of probabilities have been visualized in Figure 3.

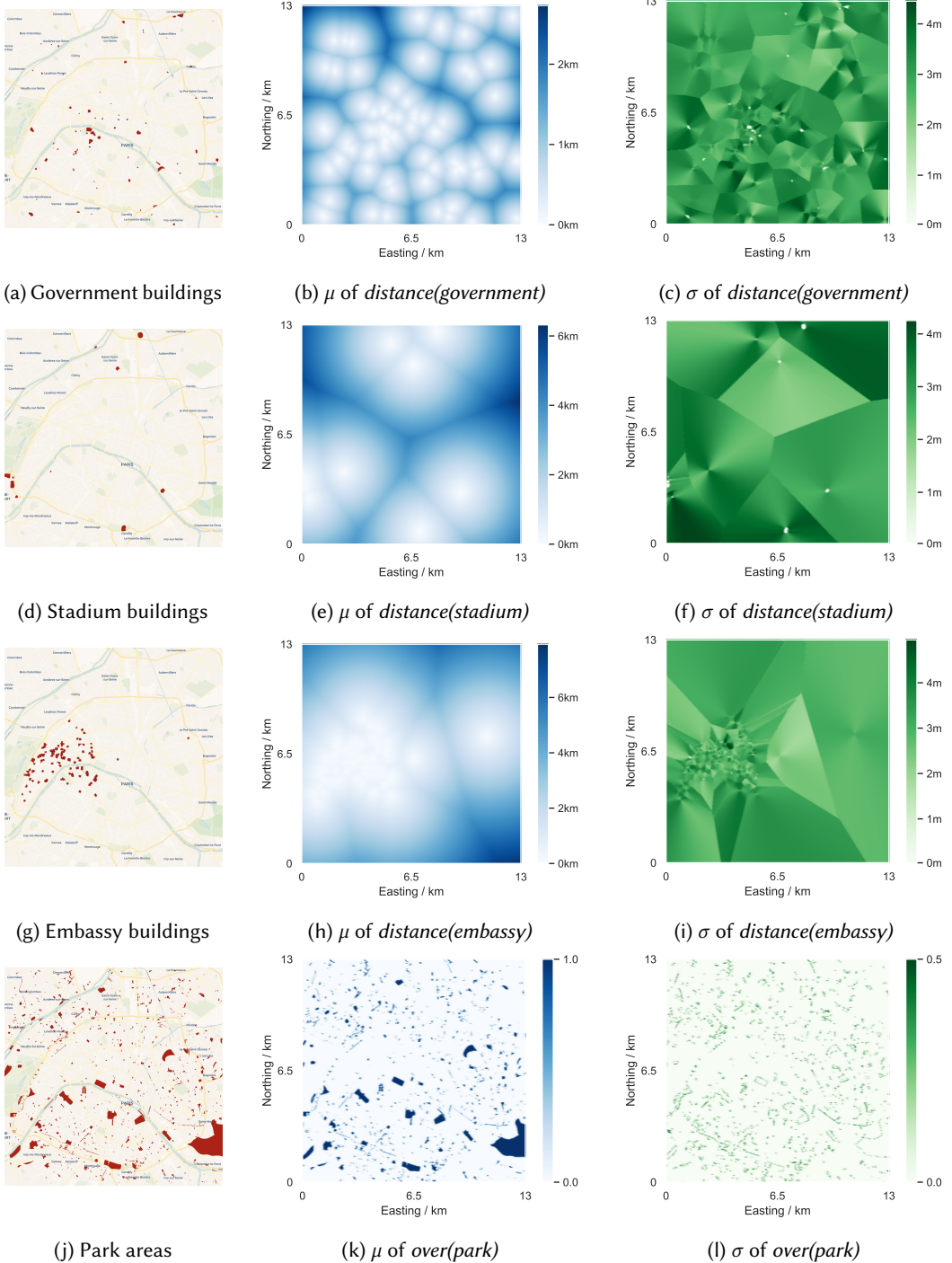


Fig. 2. **Probabilistic spatial relations over Paris:** We visualize the source data and parameters employed for the probabilistic spatial relations used in Listing 2. While the left column shows the relevant geometry, the center and right columns visualize the computed parameters of the respective relation.

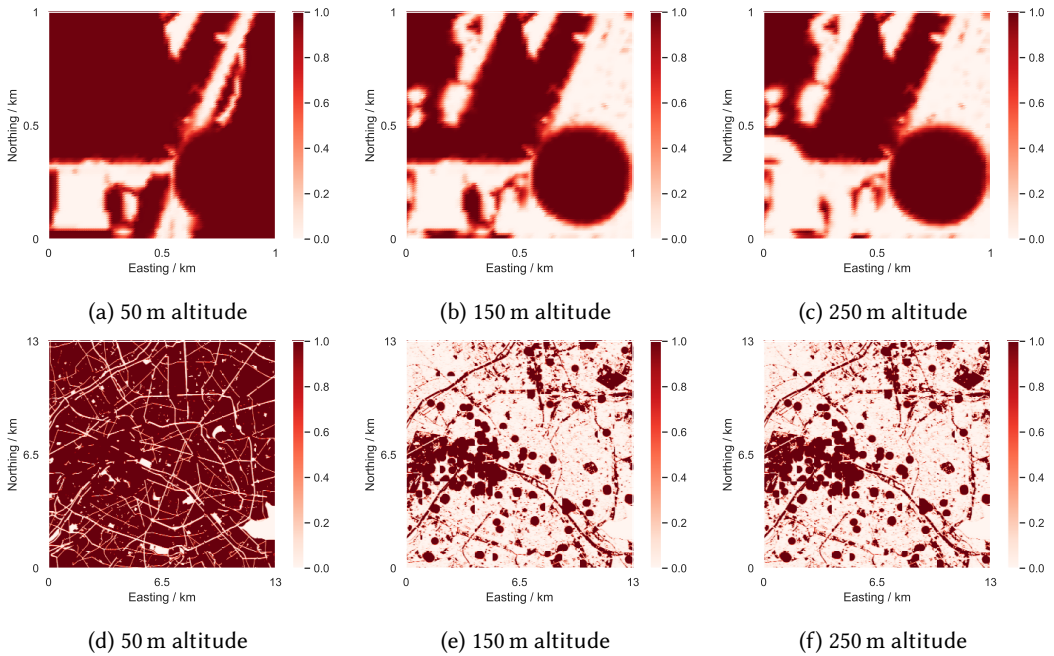


Fig. 3. **Raising social acceptance by modeling legal requirements in hybrid probabilistic logic:** By querying the Constitution in Listing 2, we obtain the probability of satisfying all proposed rules across Paris as shown in varying altitudes and scopes. By entering different altitude ranges in this scenario, the applicable set of rules changes, and here, larger volumes become accessible for the UAV given the choice of mission parameters (flight at *daytime* with a *standard_license*).

4.3 Physical Objectives

We employ all physical objectives as discussed in Section 3.3. For each, we visualize the respective cost function at varying altitudes and scopes, once for a 1 km^2 tile and once for the entire 169 km^2 urban area.

First, Figure 4 visualizes the noise objective based on geometry provided by OpenStreetMap. As perceived noise disturbance lessens with an increased altitude of the UAV, so does the cost of the objective function. Second, Figure 5 shows the radio disturbance cost based on data provided by OpenCellID. Here, it is advantageous for the UAV to stay close to at least one of the radio towers to maintain adequate signal quality. The signal quality degrades with the inverse square law as the distance of the UAV to the nearest tower increases. For visualization purposes, the cost of radio disturbance has been normalized across the 1 km^2 tiles in the Paris-wide overviews, with the discontinuities stemming from each tile loading the cell tower locations for planning in isolation. Finally, Figure 6 then illustrates the cost function based on the risk of injury. Flying at low altitudes over buildings or water surfaces (compared to roads or parks) reduces this risk. Flying higher increases the risk, as the probability of the crash parabola ending over roads or parks increases. Therefore, the risk map becomes smoother at higher altitudes.

Together, these physical objectives form a basis for safe and effective UAV routing and, coupled with the compliance objective modeled in probabilistic first-order logic, are the input to the VIAS optimizer.

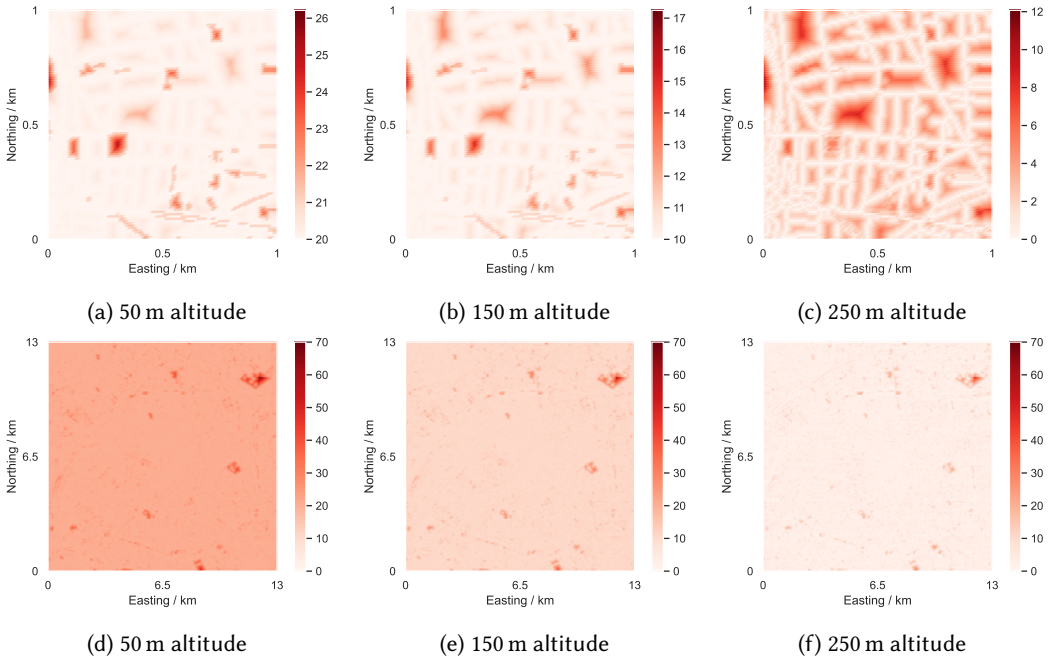


Fig. 4. Noise pollution as an objective for social acceptance.

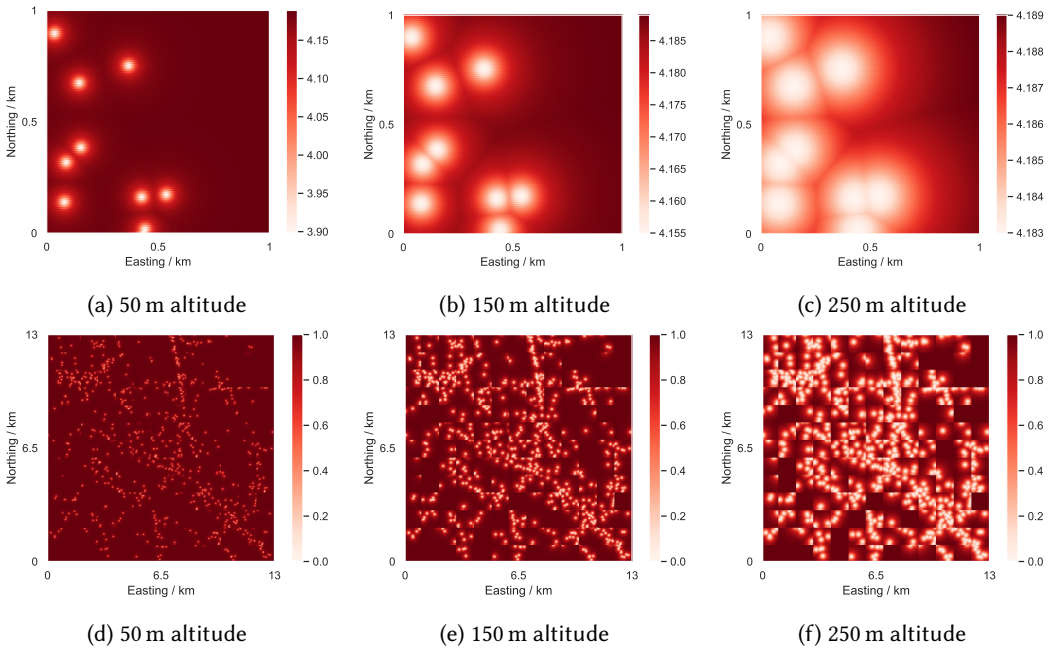


Fig. 5. Radio signal disturbance across Paris as modeled by Equation 8.

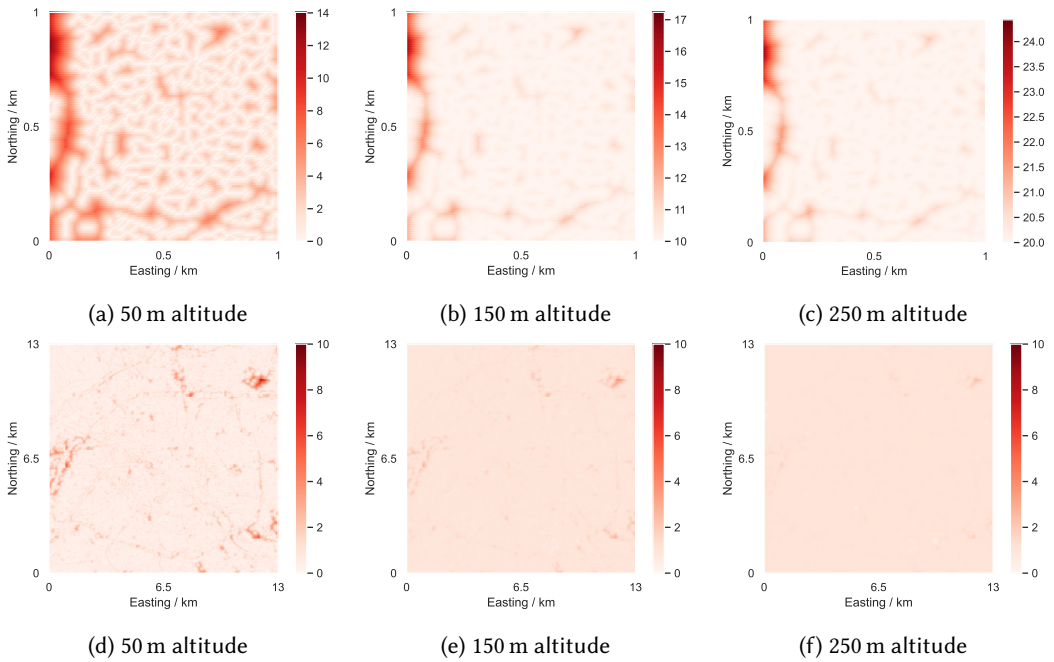


Fig. 6. Risk of injury objective across Paris.

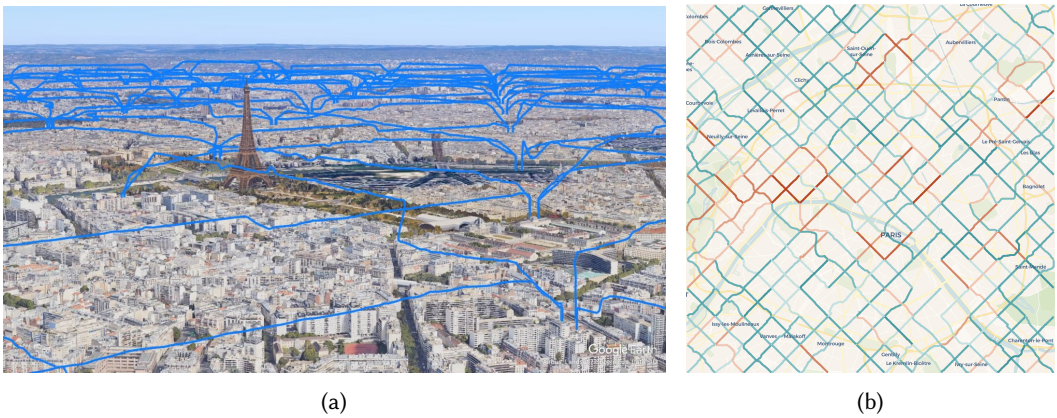


Fig. 7. Knee point paths of the Pareto set: Through the many-objective optimization, we obtain knee-point paths that sensibly trade-off each of the employed physical and compliance objectives.

4.4 Compliant and Effective UAV Routing

Here, we show the resulting networks of paths from VIAS. First, in Figure 7, we show the resulting UAV paths when choosing a sensible trade-off between all of the objectives: noise, radio disturbance, risk, energy, and compliance, respectively. Hence, these paths achieve a balance between physical and social demands. Here, (a) shows a 3D rendering [54] of the network over Paris around the Eiffel Tower, while (b) gives a bird’s-eye overview of the entire covered area with paths drawn in blue if they are likely to satisfy the rules and red if they are likely violating them.

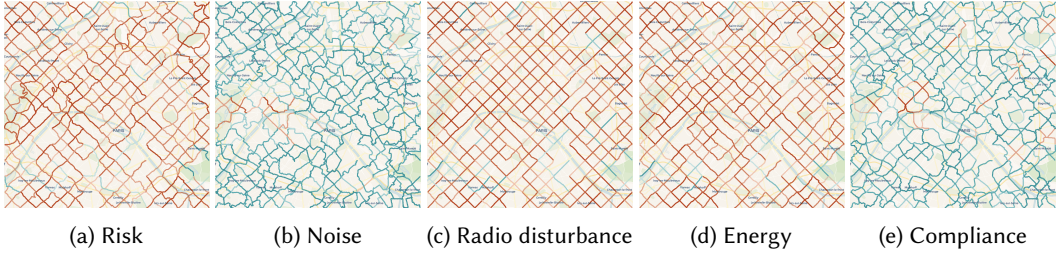


Fig. 8. **Extreme point paths of the Pareto sets:** By disregarding all other objectives, each individual one may be optimized as much as possible. Hereby, e.g., a highly energy-efficient path may be obtained, but as no trade-off is applied, it is likely to be denied Clearance or stray too far away from the radio towers.

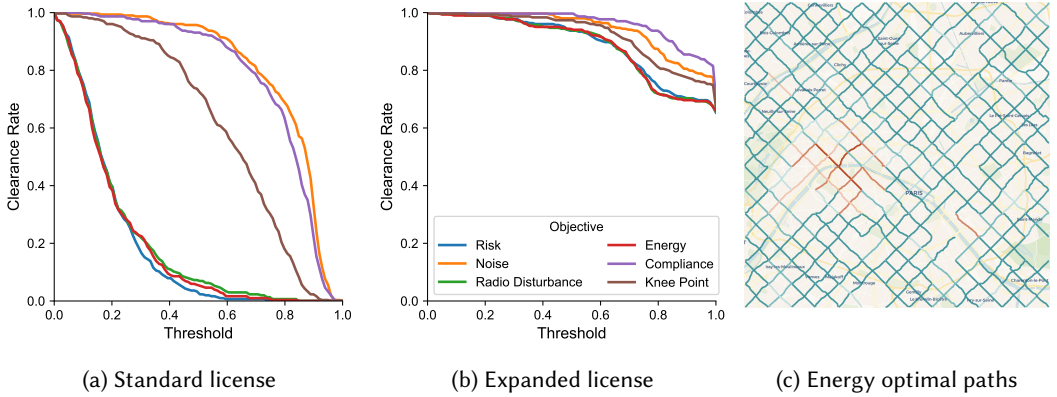


Fig. 9. **Explanation and Optimization of proposal paths:** Through means of Explanation and Optimization, the system may provide a setting in which even extreme-point paths are likely to be granted Clearance. But, limitations of the scenario may apply, e.g., the suggested license may not be available for the operators on-site.

Second, we visualize the extreme-point paths in Figure 8, showing the resulting UAV paths when choosing the extreme points for each of the objectives risk, noise, radio disturbance, energy, and compliance, respectively. Hence, these paths mostly disregard every objective except one in order to best match a single requirement. Furthermore, we show how likely each individual path is by coloring them in blue for highly likely to be compliant paths and red in case they likely violate the rules along the way.

Third, we demonstrate Explanation and Optimization as described in Sections 3.7 and 3.8 in Figure 9. Originally, the parameters in Listing 2 were chosen such that the UAV was assumed to be employed during daytime with a standard license and the respectively modeled restrictions, leading to many paths being denied clearance in both the knee-point (Figure 7) and extreme-point paths (Figure 8). By searching the parameter space, we can automatically (i) explain that Clearance is mostly denied due to the choice in license and (ii) propose a more optimal mission setting using the expanded license. Here, we show the rate at which paths obtain clearance with varying thresholds for each extreme point and the knee point paths, once for the original setting (a) and once for the optimal setting (b). In (c), one can see that even the energy-optimal paths are now mostly satisfactory compared to Figure 8.

5 CONCLUSION

5.1 Summary

We have presented routing for Unmanned Aerial Vehicles (UAV) through Hybrid Multi-Objective Optimization within Probabilistic Mission Design (ProMis). As such, the illustrated methods enable encoding physical objectives with airspace regulations. While the former is modeled as cost functions over UAV paths or points in navigation space, the latter is facilitated through probabilistic first-order logic and spatial reasoning parameterized by Statistical Relational Maps (StaR Map).

As an integral part of the framework, we have presented the Constitutional Language (CoLa) as a unified description language to formalize an agent's navigational objectives and constraints in a single model. To this end, CoLa lets the user define high-level mission parameters such as the aviation license of the employed operator or the time of day at which the mission is conducted. These parameters hereby span up a space for Explanation and Optimization steps beyond path optimization, i.e., showing which part of the setting leads to a denial of Clearance for the intended path or what setting would yield ideal circumstances from a legal viewpoint. Furthermore, CoLa allows for encoding aviation rules across a StaR Map parameterized space as scalar fields of identically and independently distributed probabilities of satisfied constraints under uncertainty.

We have shown how Hybrid Multi-Objective Optimization in ProMis enables large-scale, physically, and legally informed UAV routing in a statistical evaluation of the framework's application in Paris, France. Based on low-cost, crowd-sourced map data provided by OpenStreetMap, a set of physical objectives about the agent's path and states, as well as a simplified model of legal and safety constraints, our experiments demonstrate how these methods can create networks of compliant paths over vast human-inhabited spaces. Along these lines, we have illustrated how this setting allows for a meta-analysis of the satisfiable airspace, i.e., how to decide Clearance for individual paths, Explain the impact of mission parameters, and Optimize for the most suitable ones with regard to compliance.

5.2 Limitations and Future Work

Probabilistic inference over legal requirements and operational preferences is a computationally demanding endeavor. Not only does the point-wise execution of the reasoning pipeline not come free of charge, but the granularity at which the navigation space is sampled may quickly exceed what is practical when quick decisions are required. Hence, the presented methods in their current form do not trivially allow for real-time routing where parameters to regulatory constraints are frequently updated. To remedy this issue, smart utilization of memoization and online adaptation of the reasoning mechanisms may lead to the necessary improvements.

Furthermore, while probabilistic first-order logic and StaR Maps allow for a rich vocabulary of spatial reasoning, higher-order logic or temporal components were not considered in this work. Such extensions might be necessary to fully capture the restrictions of traffic systems, e.g., when considering public aviation regulations.

Finally, we have merely demonstrated a static set of rules, encapsulating a small excerpt of possible expert knowledge to pass onto the system. When considering more general robotics applications, it is important to endow the system with the necessary learning capabilities, i.e., extracting weighted rules from experience and connecting the framework to a library of sensors and deep learning models to capture the agent's perception into its reasoning and subsequent decision-making. As our model of airspace constraints is based on probabilistic first-order logic, end-to-end learning with neural networks is possible, paving the way toward fully leveraging neuro-symbolic capabilities for compliant and effective UAV routing.

ACKNOWLEDGMENTS

The Eindhoven University of Technology authors received support from their Department of Mathematics and Computer Science and the Eindhoven Artificial Intelligence Systems Institute. Map data © OpenStreetMap contributors, licensed under the Open Database License (ODbL) and available from <https://www.openstreetmap.org>. Map styles © Mapbox, licensed under the Creative Commons Attribution 3.0 License (CC BY 3.0) and available from <https://github.com/mapbox/mapbox-gl-styles>. Cell tower data © OpenCellID, licensed under the Creative Commons Attribution ShareAlike 4.0 License (CC BY-SA 4.0) and available under <https://wiki.opencellid.org>.

REFERENCES

- [1] Simon Kohaut, Benedict Flade, Devendra Singh Dhami, Julian Eggert, and Kristian Kersting. Mission design for unmanned aerial vehicles using hybrid probabilistic logic programs. In *2023 IEEE 26th International Conference on Intelligent Transportation Systems (ITSC)*, pages 1506–1513. IEEE, 2023.
- [2] Simon Kohaut, Benedict Flade, Devendra Singh Dhami, Julian Eggert, and Kristian Kersting. Towards probabilistic clearance, explanation and optimization. In *2024 International Conference on Unmanned Aircraft Systems (ICUAS)*, pages 911–916, 2024. doi: 10.1109/ICUAS60882.2024.10556879.
- [3] Nikolas Hohmann, Sebastian Brulin, Jürgen Adamy, and Markus Olhofer. Three-dimensional urban path planning for aerial vehicles regarding many objectives. *IEEE Open Journal of Intelligent Transportation Systems*, 4:639–652, 2023. doi: 10.1109/OJITS.2023.3299496.
- [4] Simon Kohaut, Benedict Flade, Devendra Singh Dhami, Julian Eggert, and Kristian Kersting. Mission Design for Unmanned Aerial Vehicles using Hybrid Probabilistic Logic Programs. In *26th International Conference on Intelligent Transportation Systems (ITSC)*, pages 1506–1513. IEEE, 2023. ISBN 979-8-3503-9946-2.
- [5] Benedict Flade, Simon Kohaut, Julian Eggert, Devendra Singh Dhami, and Kristian Kersting. Star maps: Unveiling uncertainty in geospatial relations. In *2024 IEEE 27th International Conference on Intelligent Transportation Systems (ITSC)*. IEEE, 2024.
- [6] SESAR Joint Undertaking. European ATM master plan: The Roadmap for Delivering High Performing Aviation for Europe: Executive view: Edition 2015. 2015.
- [7] SESAR Joint Undertaking. European Drones Outlook Study, 2017.
- [8] The European Commission. Commission Implementing regulation EU 2019/947 of 24 May 2019, 2019.
- [9] European Union Aviation Safety Agency. Acceptable Means of Compliance (AMC) and Guidance Material (GM) to Commission Implementing Regulation (EU) 2019/947, 2019.
- [10] Niels Joubert, Tyler GR Reid, and Fergus Noble. Developments in modern gnss and its impact on autonomous vehicle architectures. In *2020 IEEE Intelligent Vehicles Symposium (IV)*, pages 2029–2036. IEEE, 2020.
- [11] Feihu Zhang, Hauke Stahle, Guang Chen, Chao Chen Carsten Simon, Christian Buckl, and Alois Knoll. A sensor fusion approach for localization with cumulative error elimination. In *2012 IEEE International Conference on Multisensor Fusion and Integration for Intelligent Systems (MFI)*, pages 1–6. IEEE, sep 2012. ISBN 978-1-4673-2512-7. doi: 10.1109/MFI.2012.6343009.
- [12] Letian Gao, Lu Xiong, Xin Xia, Yishi Lu, Zhuoping Yu, and Amir Khajepour. Improved Vehicle Localization Using On-Board Sensors and Vehicle Lateral Velocity. *IEEE Sensors Journal*, 22(7):6818–6831, apr 2022. ISSN 1530-437X. doi: 10.1109/JSEN.2022.3150073.
- [13] Yusra Alkendi, Lakmal Seneviratne, and Yahya Zweiri. State of the Art in Vision-Based Localization Techniques for Autonomous Navigation Systems. *IEEE Access*, 9:76847–76874, 2021. ISSN 2169-3536. doi: 10.1109/ACCESS.2021.3082778.
- [14] Benedict Flade, Marcos Nieto, Gorka Velez, and Julian Eggert. Lane Detection Based Camera to Map Alignment Using Open-Source Map Data. In *21st IEEE International Conference on Intelligent Transportation Systems*, pages 890–897, 2018.
- [15] Mahmut Demir and Kikuo Fujimura. Robust Localization with Low-Mounted Multiple LiDARs in Urban Environments. In *2019 IEEE Intelligent Transportation Systems Conference (ITSC)*, pages 3288–3293. IEEE, oct 2019. ISBN 978-1-5386-7024-8. doi: 10.1109/ITSC.2019.8916995.
- [16] Matej Petrlík, Tomas Krajník, and Martin Saska. LIDAR-based Stabilization, Navigation and Localization for UAVs Operating in Dark Indoor Environments. In *2021 International Conference on Unmanned Aircraft Systems (ICUAS)*, number 871479, pages 243–251. IEEE, jun 2021. ISBN 978-1-6654-1535-4. doi: 10.1109/ICUAS51884.2021.9476837.
- [17] Erik Ward and John Folkesson. Vehicle localization with low cost radar sensors. In *2016 IEEE Intelligent Vehicles Symposium (IV)*, volume 2016-Augus, pages 864–870. IEEE, jun 2016. ISBN 978-1-5090-1821-5. doi: 10.1109/IVS.2016.7535489.

- [18] Jan Michalczyk, Roland Jung, and Stephan Weiss. Tightly-Coupled EKF-Based Radar-Inertial Odometry. In *2022 IEEE/RSJ International Conference on Intelligent Robots and Systems (IROS)*, pages 12336–12343. IEEE, oct 2022. ISBN 978-1-6654-7927-1. doi: 10.1109/IROS47612.2022.9981396.
- [19] Jesse Levinson and Sebastian Thrun. Robust vehicle localization in urban environments using probabilistic maps. *Proceedings - IEEE International Conference on Robotics and Automation*, pages 4372–4378, 2010. ISSN 10504729. doi: 10.1109/ROBOT.2010.5509700.
- [20] Jiawei Huang, Mahmut Demir, Thang Lian, and Kikuo Fujimura. An Online Multi-lidar Dynamic Occupancy Mapping Method. In *IEEE Intelligent Vehicles Symposium (IV)*, number Iv, pages 517–522. IEEE, jun 2019. ISBN 978-1-7281-0560-4.
- [21] Henning Lategahn and Christoph Stiller. City gps using stereo vision. *2012 IEEE International Conference on Vehicular Electronics and Safety, ICVES 2012*, pages 1–6, 2012. doi: 10.1109/ICVES.2012.6294279.
- [22] Alexander Kirillov, Eric Mintun, Nikhila Ravi, Hanzi Mao, Chloe Rolland, Laura Gustafson, Tete Xiao, Spencer Whitehead, Alexander C Berg, Wan-Yen Lo, Piotr Dollar, and Ross Girshick. Segment Anything. In *Proceedings of the IEEE/CVF International Conference on Computer Vision (ICCV)*, pages 4015–4026, oct 2023.
- [23] Francesco Locatello, Dirk Weissenborn, Thomas Unterthiner, Aravindh Mahendran, Georg Heigold, Jakob Uszkoreit, Alexey Dosovitskiy, and Thomas Kipf. Object-centric learning with slot attention. *Advances in neural information processing systems*, 33:11525–11538, 2020.
- [24] Thomas Kipf, Gamaleldin Fathy Elsayed, Aravindh Mahendran, Austin Stone, Sara Sabour, Georg Heigold, Rico Jonschkowski, Alexey Dosovitskiy, and Klaus Greff. Conditional object-centric learning from video. In *International Conference on Learning Representations*, 2022.
- [25] M. Haklay and Patrick Weber. Openstreetmap: User-generated street maps. *IEEE Pervasive Computing*, 7:12–18, 10 2008. ISSN 1536-1268. doi: 10.1109/MPRV.2008.80.
- [26] Julian Eggert, Daniela Aguirre Salazar, Tim Puphal, and Benedict Flade. Driving situation analysis with relational local dynamic maps (r-ldm). In *FAST-Zero Symposium*. Society of Automotive Engineers of Japan, 2017.
- [27] Florian Damerow and Julian Eggert. Predictive risk maps. In *17th International IEEE Conference on Intelligent Transportation Systems (ITSC)*, pages 703–710. IEEE, 2014.
- [28] Tim Puphal and Julian Eggert. Introducing risk shadowing for decisive and comfortable behavior planning. In *2023 IEEE 26th International Conference on Intelligent Transportation Systems (ITSC)*, pages 355–361. IEEE, 2023.
- [29] Ioannis K Nikolos, Kimon P Valavanis, Nikos C Tsourveloudis, and Anargyros N Kostaras. Evolutionary algorithm based offline/online path planner for UAV navigation. *IEEE Trans Syst Man Cybern B Cybern*, 33(6):898–912, 2003.
- [30] Jaime Rubio-Hervas, Abhishek Gupta, and Yew-Soon Ong. Data-driven risk assessment and multicriteria optimization of UAV operations. *Aero Sci Tech*, 77:510–523, 2018.
- [31] Soheila Ghambari, Mahmoud Golabi, Julien Lepagnot, Mathieu Bréviliers, Laetitia Jourdan, and Lhassane Idoumghar. An enhanced NSGA-II for multiobjective UAV path planning in urban environments. In *Proc ICTAI*, pages 106–111. IEEE, 2020.
- [32] Kalyanmoy Deb, Amrit Pratap, Sameer Agarwal, and TAMT Meyarivan. A fast and elitist multiobjective genetic algorithm: NSGA-II. *IEEE Trans Evol Comput*, 6(2):182–197, 2002.
- [33] Michael Emmerich and André H Deutz. A tutorial on multiobjective optimization: fundamentals and evolutionary methods. *Nat Comput*, 17(3):585–609, 2018.
- [34] Clayton D. Rothwell and Michael J. Patzek. An Interface for Verification and Validation of Unmanned Systems Mission Planning: Communicating Mission Objectives and Constraints. *IEEE Transactions on Human-Machine Systems*, 49(6): 642–651, dec 2019. ISSN 2168-2291. doi: 10.1109/THMS.2019.2945618.
- [35] Balita Rakotonarivo, Nicolas Drougard, Stephane Conversy, and Jeremie Garcia. Supporting drone mission planning and risk assessment with interactive representations of operational parameters. In *2022 International Conference on Unmanned Aircraft Systems (ICUAS)*, pages 1091–1100. IEEE, jun 2022. ISBN 978-1-6654-0593-5. doi: 10.1109/ICUAS54217.2022.9836056.
- [36] Stefano Primatesta, Alessandro Rizzo, and Anders la Cour-Harbo. Ground Risk Map for Unmanned Aircraft in Urban Environments. *Journal of Intelligent & Robotic Systems*, 97(3-4):489–509, mar 2020. ISSN 0921-0296. doi: 10.1007/s10846-019-01015-z.
- [37] Nicolas Raballand, Sylvain Bertrand, Stéphanie Lala, and Baptiste Levasseur. DROSERA: A DRONE Simulation Environment for Risk Assessment. In *Proceedings of the 31st European Safety and Reliability Conference (ESREL 2021)*, pages 354–361, Singapore, 2021. Research Publishing Services. ISBN 978-981-18-2016-8. doi: 10.3850/978-981-18-2016-8_236-cd.
- [38] Di An, Rafal Krzysiak, Derek Hollenbeck, and YangQuan Chen. Battery-health-aware UAV mission planning using a cognitive battery management system. In *2023 International Conference on Unmanned Aircraft Systems (ICUAS)*, pages 523–528. IEEE, jun 2023. ISBN 979-8-3503-1037-5. doi: 10.1109/ICUAS57906.2023.10156138.
- [39] Bianca Isabella Schuchardt, Thomas Dautermann, Alexander Donkels, Teemu Joonas Lieb, Fabian Morscheck, Michael Rudolph, and Gunnar Schwoch. Mission Management and Landing Assistance for an Unmanned Rotorcraft for

- Maritime Operations. In *2022 IEEE/AIAA 41st Digital Avionics Systems Conference (DASC)*, volume 2022-Septe, pages 1–9. IEEE, sep 2022. ISBN 978-1-6654-8607-1.
- [40] Benedict Flade, Simon Kohaut, and Julian Eggert. Error decomposition for hybrid localization systems. In *2021 IEEE International Intelligent Transportation Systems Conference (ITSC)*, pages 149–156. IEEE, 2021.
 - [41] Davide Nitti, Tinne De Laet, and Luc De Raedt. Probabilistic logic programming for hybrid relational domains. *Machine Learning*, 103(3):407–449, 2016.
 - [42] Robin Manhaeve, Sebastijan Dumancic, Angelika Kimmig, Thomas Demeester, and Luc De Raedt. Deepproblog: Neural probabilistic logic programming. *advances in neural information processing systems*, 31, 2018.
 - [43] Zhun Yang, Adam Ishay, and Joohyung Lee. Neurasp: Embracing neural networks into answer set programming. In *29th International Joint Conference on Artificial Intelligence (IJCAI 2020)*, 2020.
 - [44] Arseny Skryagin, Daniel Ochs, Devendra Singh Dhami, and Kristian Kersting. Scalable neural-probabilistic answer set programming. *Journal of Artificial Intelligence Research*, 78:579–617, 2023.
 - [45] Martin Gebser, Roland Kaminski, Benjamin Kaufmann, and Torsten Schaub. Multi-shot ASP solving with clingo. *CoRR*, abs/1705.09811, 2017.
 - [46] Gerhard Brewka, Thomas Eiter, and Mirosław Trzuszczński. Answer set programming at a glance. *Communications of the ACM*, 54(12):92–103, 2011.
 - [47] Christian Muise, Sheila A McIlraith, J Christopher Beck, and Eric I Hsu. D sharp: fast d-dnnf compilation with sharpsat. In *Advances in Artificial Intelligence: 25th Canadian Conference on Artificial Intelligence, Canadian AI 2012, Toronto, ON, Canada, May 28-30, 2012. Proceedings 25*, pages 356–361. Springer, 2012.
 - [48] Nikolas Hohmann, Mariusz Bujny, Jürgen Adamy, and Markus Olhofer. Hybrid evolutionary approach to multi-objective path planning for UAVs. In *Proc SSCI*, pages 1–8. IEEE, 2021.
 - [49] Les Piegl and Wayne Tiller. Rational B-spline curves and surfaces. In *The NURBS book*, chapter 4, pages 117–138. Springer, Berlin, Germany, 2 edition, 1997.
 - [50] Les Piegl and Wayne Tiller. Curve and surface fitting. In *The NURBS book*, chapter 9, pages 410–413. Springer, Berlin, Germany, 2 edition, 1997.
 - [51] Nikolas Hohmann, Mariusz Bujny, Jürgen Adamy, and Markus Olhofer. Multi-objective 3D path planning for UAVs in large-scale urban scenarios. In *Proc CEC*, pages 1–8. IEEE, 2022.
 - [52] OpenStreetMap contributors. Planet dump retrieved from <https://planet.osm.org>. <https://www.openstreetmap.org>, 2017.
 - [53] OpenCellid contributors. <https://opencellid.org>. Data from <https://www.opencellid.org/downloads.php>.
 - [54] Google Earth Studio. Animation tool for 3D and satellite images from Google Earth. <https://earth.google.com/studio/docs/>.