

KUNPENG: An Embodied Large Model for Intelligent Maritime

Naiyao Wang¹, Tongbang Jiang¹, Ye Wang¹, Shaoyang Qiu¹,
Bo Zhang¹, Xinqiang Xie¹, Munan Li¹, Chunliu Wang¹, Yiyang Wang¹,
Hongxiang Ren², Ruili Wang¹, Hongjun Shan³, Hongbo Liu^{1*}

¹College of Artificial Intelligence, Dalian Maritime University

²Navigation College, Dalian Maritime University

³Law School, Dalian Maritime University

Project Website: <https://github.com/ACoTAI/KUNPENG>

Abstract

Intelligent maritime, as an essential component of smart ocean construction, deeply integrates advanced artificial intelligence technology and data analysis methods, which covers multiple aspects such as smart vessels, route optimization, safe navigation, aiming to enhance the efficiency of ocean resource utilization and the intelligence of transportation networks. However, the complex and dynamic maritime environment, along with diverse and heterogeneous large-scale data sources, present challenges for real-time decision-making in intelligent maritime. In this paper, We propose KUNPENG, the first-ever embodied large model for intelligent maritime in the smart ocean construction, which consists of six systems. The model perceives multi-source heterogeneous data for the cognition of environmental interaction and make autonomous decision strategies, which are used for intelligent vessels to perform navigation behaviors under safety and emergency guarantees and continuously optimize power to achieve embodied intelligence in maritime. In comprehensive maritime task evaluations, KUNPENG has demonstrated excellent performance.

1 Introduction

Intelligent maritime, a cutting-edge integration of artificial intelligence (AI) with maritime operations, has revolutionized the traditional maritime industry (Qu et al., 2023; Zenia et al., 2023). As the global maritime industry continues to expand, the adoption of intelligent maritime systems can optimize route planning, monitor vessel conditions in real-time, and facilitate autonomous navigation (Sui et al., 2022; Zhang et al., 2021b). This evolution is driven by the need to reduce operational costs, comply with stricter environmental regulations, and improve the overall safety of maritime activities (Zhou et al., 2023; Peng et al., 2023).

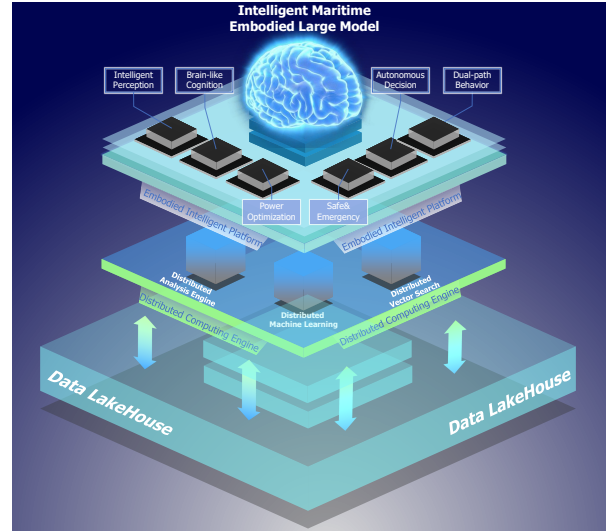


Figure 1: Overall architecture of the KUNPENG embodied large model.

In recent years, the intelligent maritime sector has witnessed significant technological advancements, including the development of autonomous ships, enhanced AI-driven route optimization algorithms, and sophisticated predictive maintenance systems (Zhang et al., 2022). These innovations are complemented by the integration of Internet of Things (IoT) devices and advanced communication networks, which together facilitate real-time data collection and analysis (Ashraf et al., 2022; Liu et al., 2022b,a).

However, despite the promising advancements, the field of intelligent maritime faces several critical challenges. One of the primary issues is the integration and processing of heterogeneous data from various sources, such as sensors, satellite communications, and weather forecasts (Liu et al., 2022d,c). This complexity often leads to fragmented and suboptimal decision-making processes. Additionally, the dynamic and unpredictable nature of maritime environments poses significant

*Corresponding author: lhb@dlnu.edu.cn

hurdles for real-time data analysis and adaptive responses (Lin et al., 2022; Zhang et al., 2021a; Clunie et al., 2021).

In this work, an embodied large model named KUNPENG is proposed for intelligent maritime, emphasizing the interaction between computational models and physical environment to enhance the stability and adaptability of intelligent maritime systems. By integrating multimodal data with distributed computing and providing a more holistic understanding of the maritime environment with embodied platform, KUNPENG endows intelligent vessels with AI brains, ensuring they can autonomously and compliantly execute complex marine tasks in dynamic environment. KUNPENG first enables intelligent vessels to perceive heterogeneous data in real-time, facilitating the cognition of embodied environmental interactions and autonomous navigation decision-making. Subsequently, it enhances maritime safety and emergency response capabilities for compliant navigation, ultimately optimizing navigation behaviors and power configurations to achieve the embodied intelligent maritime for smart ocean construction, which is shown in Figure 1.

To sum up, the main contributions of this work are as follows:

- We propose the first-ever embodied large model named KUNPENG for intelligent maritime, designed to perceive multi-source heterogeneous data for the cognition of environmental interactions and to make autonomous decisions. The model enables intelligent vessels to perform navigation behaviors under safety and emergency guarantees while continuously optimizing power usage, ultimately achieving embodied intelligence in maritime and enhancing both operational efficiency and safety.
- We propose an embodied intelligent loop of "Perception-Cognition-Decision-Behavior" based on a brain-like dual-pathway model, utilizing Theory of Mind and Game Theory to achieve cross-domain group collaborative intelligent maritime in complex scenarios. The loop can perceive environmental dynamics more accurately like the human brain, understand and coordinate behaviors among multiple vessels, which ensures fast response to actions while also forming slow-paced deep

thinking experiences, achieving real-time decision adjustments and long-term behavioral optimization.

- Vessel ego-motion imitation learning is proposed for intelligent maritime navigation. By enhancing the data quality of marine hydro-meteorological forecasts and ego-motion navigation data, vessels perceive the dynamic navigation environment embodiedly and combines virtual simulation with physical embodiment to mimic expert navigation decisions and behaviors, thereby constructing an integrated embodied meteorological navigation scheme.
- We propose safety navigation rules and standards under intelligent maritime by constructing a credit graph in the maritime domain. The graph integrates structured and unstructured credit data, deeply exploring semantic relationships among credit entities in maritime. Leveraging maritime law, we achieve compliant and safe navigation for intelligent vessels. Furthermore, feature fusion is accomplished through multimodal data representation learning, enabling intelligent maritime surveillance reports and alerting of hazardous scenarios.

2 Related Work

General Large Models General large models have seen widespread development, encompassing areas such as language, vision, generation, and recommendation, providing efficient solutions for various complex tasks (Chang et al., 2023). Majumdar et al. present a modern formulation of Embodied Question Answering (EQA) as the task of understanding an environment well enough to answer questions about it in natural language (Majumdar et al., 2024). Yang et al. train a vision-language model (VLM) agent living in a visual world using an LLM agent excelling in a parallel text world (Yang et al., 2024b). The development of large models has also gradually expanded into the ocean domain. (Bi et al., 2023) introduce OceanGPT, the first-ever large language model in the ocean domain, which is expert in various ocean science tasks. (Yang et al., 2023b) propose OceanChat, a system that leverages a closed-loop LLM-guided task and motion planning framework to tackle Autonomous Underwater Vehicle (AUV) missions in the wild. (Yang et al., 2024a) develop a

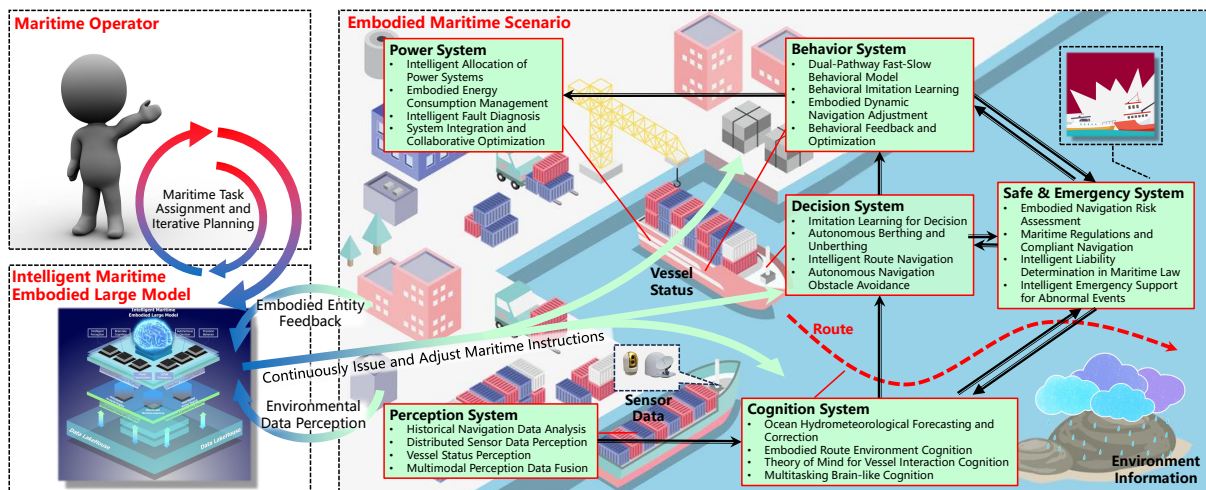


Figure 2: Intelligent maritime of the KUNPENG embodied large model, including Perception System, Cognition System, Decision System, Behavior System, Power System, and Safe & Emergency System.

hierarchical LLM-task-motion planning and replanning framework to efficiently ground an abstracted human command into tangible AUV control.

Embodied Large Models To achieve environmental interaction and cognition, thereby enhancing autonomous decision-making and behavioral capabilities in complex dynamic environments, embodied intelligence injects new vitality into general large models. (Zheng et al., 2024) propose the first generalist model for embodied navigation NaviLLM. It adapts LLMs to embodied navigation by introducing schema-based instruction. (Nottingham et al., 2023) focus on the task of creating embodied RL agents that can exploit large-scale external knowledge sources presented in the form of pretrained large language models. (Song et al., 2023) propose a novel method, LLM-Planner, that harnesses the power of large language models to do few-shot planning for embodied agents. (Dorbala et al., 2023) present language-guided exploration (LGX), an embodied agent navigates to a uniquely described target object in a previously unseen environment. (Yang et al., 2023a) consider that Truly embodying AI using LLMs is a stepping stone to achieving artificial general intelligence. (Wang et al., 2024c) investigate the challenge of task planning for multi-task embodied agents and propose an interactive planning approach based on Large Language Models (LLMs). In conclusion, with the extension of large models into various fields, the demand for environmental interaction and real-time decision-making makes embodied intelligence in maritime large models an inevitable trend.

3 KUNPENG

To achieve more efficient environmental interaction and real-time autonomous decision-making, thereby enhancing maritime safety and operational efficiency, we propose an intelligent maritime embodied large model (KUNPENG). The overall architecture of the KUNPENG model (see Figure 2) has six parts: The perception system senses and integrates heterogeneous data on vessel status, environmental conditions, and historical navigation, which the cognition system uses to predict and correct oceanic meteorological states, understand the interactions between the environment and the vessel, and form brain-like cognition for multi-tasks in maritime. This provides a foundation for the decision-making system to make Theory of Mind (ToM) decisions, enabling intelligent vessels to obtain optimal strategies for autonomous berthing and unberthing, navigation, and obstacle avoidance. These strategies will serve as the basis for the dual-pathway fast-slow behavioral model in the behavior system, achieving embodied dynamic maritime behavior through feedback and optimization via imitation learning. The power system intelligently manages energy consumption and diagnoses faults during maritime behavior, ensuring collaborative optimization across systems. The safety and emergency system provides comprehensive risk assessments throughout the maritime process, ensuring safe and compliant navigation based on maritime regulations, and in case of anomalies, it determines responsibility based on maritime law to support intelligent emergency handling.

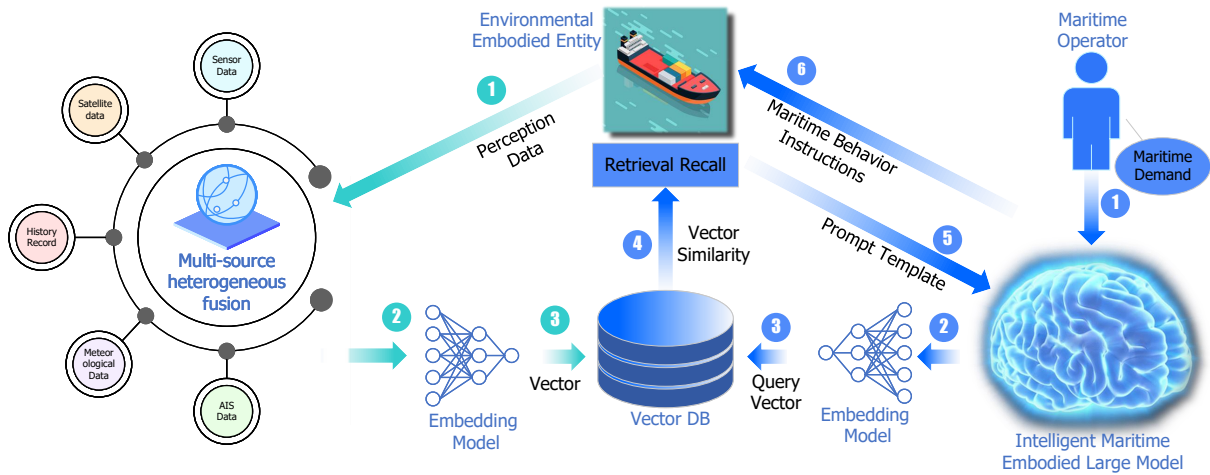


Figure 3: Intelligent maritime of the KUNPENG embodied large model.

3.1 Workflow of the KUNPENG Model

The KUNPENG model integrates embodied artificial intelligence and multimodal data fusion technologies, aimed at handling maritime demand queries and generating autonomous navigation instructions for safe and compliant navigation of intelligent vessels. The overall workflow of the KUNPENG model is briefly presented as follows, which is shown in Figure 3:

- **Step-1 Demand Input:** Maritime operators input queries describing maritime tasks, including origin, destination, cargo type, and transport time.
- **Step-2 Data Encoding:** Preprocessing of maritime demand queries includes tokenization, part-of-speech tagging, and semantic understanding to accurately capture the intent of the maritime operators. At the same time, integrating sensor data of environmental status, satellite data, historical navigation data, ocean meteorological data, and Automatic Identification System (AIS) data of vessels status into vectors, capturing their semantic and feature information.
- **Step-3 Retrieval:** The model retrieves relevant data from an established maritime knowledge base, including route planning, nautical charts, weather forecasts, and channel conditions. This information is crucial for autonomous vessel navigation and task execution.
- **Step-4 Candidate Information Fusion:** The retrieved related vectors are fused with the

query vectors. This process may involve the integration of multimodal information, combining features of text and image data to generate a comprehensive representation.

- **Step-5 Generation:** Leveraging the fused vectors, specific maritime instructions are generated. These instructions encompass route planning, speed adjustments, navigational avoidance, target arrival times, etc., ensuring safe and efficient autonomous execution of maritime tasks by intelligent vessels.
- **Step-6 Instruction Output:** Generated maritime instructions are output in machine-readable formats for consumption by autonomous systems onboard intelligent vessels. These instructions may directly input into navigation or control systems to guide vessels according to designated maritime plans and strategies.

3.2 Main Systems

Intelligent Perception The intelligent perception system of the embodied intelligent maritime model integrates real-time data from vessel status, environmental conditions, and historical navigation to provide a comprehensive understanding of the maritime environment (Li et al., 2023; Wang et al., 2021, 2023a). First, through Historical Navigation Data Analysis, the system extracts valuable information and patterns from past navigation records to predict and optimize current navigation routes. Second, Distributed Sensor Data Perception involves real-time collection of environmental data through various sensors deployed on the vessel, such as

radar, sonar, and meteorological sensors, ensuring comprehensive awareness of the surrounding environment (Wang et al., 2024b; Sun et al., 2017). Third, Vessel Status Perception continuously monitors the vessel's operational status, including key parameters like engine performance, fuel levels, speed, and heading, to ensure safe and normal operation. Lastly, Multimodal Perception Data Fusion integrates and analyzes data from various sources and types, forming a comprehensive situational awareness map that provides more accurate and thorough perception information, supporting efficient decision-making and operations in the intelligent maritime system.

Brain-like Cognition The brain-like cognition system refers to the simulation of human brain thinking and learning processes through complex computational models to achieve advanced understanding and decision-making in environments and tasks. Ocean Hydrometeorological Forecasting and Correction allows the system to accurately predict oceanic conditions and dynamically adjust based on real-time data. Building on this, Embodied Route Environment Cognition integrates multi-source perception data to deeply understand and recognize changes and characteristics in the route environment (Wang et al., 2023b). This understanding is further enhanced by Theory of Mind for Vessel Interaction Cognition, which endows the system with the ability to infer the intentions and behaviors of other vessels, optimizing interactions and coordination between them (Liu et al., 2023). Finally, Multitasking Brain-like Cognition allows the system to handle multiple tasks simultaneously, making intelligent decisions and operations in complex environments (Guo et al., 2023). Through these interconnected functions, the brain-like cognition system enhances the maritime system's ability to respond and operate efficiently in complex and dynamic environments.

Autonomous Decision Autonomous decision-making refers to the system's capability to independently analyze and comprehend complex information based on environmental perception and prediction, enabling effective decision-making and action execution. Imitation Learning for Decision allows the system to learn decision-making strategies from expert behavior, ensuring effective operations and responses (Wang et al., 2022b). This understanding directly informs Autonomous Berthing and Unberthing operations, where the system au-

tonomously navigates through various berth conditions, adapting dynamically to ensure safe and efficient docking maneuvers. Simultaneously, Intelligent Route Navigation leverages real-time data and advanced algorithms to select optimal routes, considering dynamic environmental factors and vessel interactions identified through Theory of Mind (Wang et al., 2022a). This comprehensive approach not only enhances operational efficiency but also ensures navigational safety by integrating Autonomous Navigation Obstacle Avoidance, which continuously monitors and avoids obstacles in real-time, safeguarding smooth and uninterrupted vessel movement (Wang et al., 2024a). Together, these interconnected components form a robust autonomous decision-making system that enhances overall maritime operations by seamlessly integrating perception, prediction, and adaptive navigation capabilities.

Dual-path Behavior The Dual-Pathway Fast-Slow Behavioral Model allows the system to balance between rapid responses and deliberate decision-making processes, adapting to varying operational needs efficiently. Complementing this, Behavioral Imitation Learning refines behavioral patterns and best practices through experiential learning, enhancing the system's adaptability and performance in diverse maritime scenarios. Furthermore, Embodied Dynamic Navigation Adjustment continuously adjusts navigation routes based on real-time data inputs, ensuring responsive navigation in dynamic and unpredictable environments (Qiu et al., 2023). This capability is reinforced by Behavioral Feedback and Optimization, which utilizes feedback mechanisms to continually optimize behavioral strategies and decision-making processes, enhancing operational efficiency and safety.

Power Optimization Power Optimization in KUNPENG is a comprehensive system aimed at optimizing the utilization of electrical resources and enhancing system efficiency through multifaceted strategies and technologies. Firstly, an Intelligent Allocation of Power Systems allocates electrical resources by real-time monitoring and analyzing the power demands of various ship components, ensuring optimal performance and efficiency across different operational states. Secondly, an Embodied Energy Consumption Management system integrates multi-source data and intelligent algorithms to dynamically optimize energy consumption, ef-

fectively controlling vessel energy expenditure to extend sailing time and enhance navigation stability. Additionally, the system employs Intelligent Fault Diagnosis technology to monitor the operational status and health of the power system in real-time, promptly identifying and locating potential faults, and implementing preventive or corrective measures to ensure reliable power supply under any circumstances. Finally, System Integration and Collaborative Optimization ensures harmonious operation among subsystems, enhancing overall efficiency and performance stability by optimizing system structure and processes, thereby improving the safety and cost-effectiveness of maritime operations.

Safe & Emergency Safety and Emergency Systems refer to the subsystems within the intelligent maritime embodied large model responsible for assessing and responding to navigation risks, ensuring compliance with maritime regulations, and providing intelligent emergency support. Firstly, through the Embodied Navigation Risk Assessment system, the model can real-time analyze and predict various potential risks during navigation, enabling proactive measures to ensure sailing safety. Secondly, the system adheres to Maritime Regulations and Compliant Navigation, conducting compliance monitoring and management of vessel navigation behavior to ensure maritime activities operate within legal and safety frameworks. Additionally, leveraging Intelligent Liability Determination in Maritime Law, the system intelligently handles abnormal events, swiftly and accurately determining responsibilities and providing corresponding emergency support, enabling vessels to respond appropriately in emergencies. Finally, through Intelligent Emergency Support for Abnormal Events, the system effectively addresses various unexpected situations, including but not limited to weather changes, technical failures, or human errors, safeguarding the safety of vessels and their crews, ensuring smooth and continuous maritime operations.

4 Conclusions and Future Work

In this paper, we have proposed KUNPENG, an embodied large model for intelligent maritime that tackles the problem of the real-time decision-making in complex and dynamic maritime environment, along with diverse and heterogeneous large-scale data sources. Within the KUNPENG

model, we introduce the embodied intelligent based on the brain-like dual-pathway model for perceiving environmental dynamics like the human brain, understand and coordinate behaviors among multiple vessels, and the fast path ensures real-time dynamic decision-making, and the slow path enables the accumulation of behavioral experience. Vessel ego-motion imitation learning is then proposed for constructing an integrated embodied meteorological navigation scheme. Finally, we propose the safety navigation rules and standards under intelligent maritime vessels for achieving compliant and safe navigation.

The KUNPENG model is developed as the first-ever embodied large model for intelligent maritime empowered by embodied intelligence to encompass the entire "Perception-Cognition-Decision-Behavior" process, ensuring the safe and compliant navigation of intelligent vessels in accordance with maritime law. Despite the significant potential of the embodied large model for intelligent maritime in enhancing the efficiency and safety of intelligent vessel navigation, the stability and reliability of the system under complex and extreme marine environments require further validation. Future development directions include optimizing algorithms and data processing techniques to improve the model's real-time performance and accuracy, enhancing the model's adaptability to different marine environments and meteorological conditions, and advancing the integration of virtual simulations with physical verification to build a more comprehensive and reliable intelligent maritime solution. These efforts will contribute to achieving a safer, more efficient, and intelligent global maritime network for smart ocean construction.

Acknowledgments

We would like to extend our sincere gratitude to the Meta AI and DeepMind team for their support and contributions. The LLaMA3 (Touvron et al., 2023) and Perceiver (Jaegle et al., 2021) model provided a robust foundation for our intelligent maritime embodied large model.

This work is supported in part by the National Natural Science Foundation of China (Grant Nos. 62176036, 61772102), in part by the Liaoning Funds (Grant No. 2023JH6/100100072), and in part by the Fundamental Research Funds for the Central Universities (Grant No. 3132023523).

References

- Imran Ashraf, Yongwan Park, Soojung Hur, Sung Won Kim, Roobaea Alroobaea, Yousaf Bin Zikria, and Summera Nosheen. 2022. A survey on cyber security threats in iot-enabled maritime industry. *IEEE Transactions on Intelligent Transportation Systems*, 24(2):2677–2690.
- Zhen Bi, Ningyu Zhang, Yida Xue, Yixin Ou, Daxiong Ji, Guozhou Zheng, and Huajun Chen. 2023. OceanGPT: A large language model for ocean science tasks. *arXiv preprint arXiv:2310.02031*.
- Yupeng Chang, Xu Wang, Jindong Wang, Yuan Wu, Linyi Yang, Kaijie Zhu, Hao Chen, Xiaoyuan Yi, Cunxiang Wang, Yidong Wang, et al. 2023. A survey on evaluation of large language models. *ACM Transactions on Intelligent Systems and Technology*, 15(3):1–45.
- Thomas Clunie, Michael DeFilippo, Michael Sacarny, and Paul Robinette. 2021. Development of a perception system for an autonomous surface vehicle using monocular camera, lidar, and marine radar. In *IEEE International Conference on Robotics and Automation*, pages 14112–14119. IEEE.
- Vishnu Sashank Dorbala, James F Mullen Jr, and Dinesh Manocha. 2023. Can an embodied agent find your “cat-shaped mug”? IIm-based zero-shot object navigation. *IEEE Robotics and Automation Letters*, 9(5):4083–4090.
- Yuhan Guo, Yiyang Wang, Jiaqi Zhou, and Jun Wang. 2023. [Domain-adapted feature transfer: A generalized framework for short-term vessel speed prediction](#). *Ocean Engineering*, 280:114536.
- Andrew Jaegle, Sebastian Borgeaud, Jean-Baptiste Alayrac, Carl Doersch, Catalin Ionescu, David Ding, Skanda Koppula, Daniel Zoran, Andrew Brock, Evan Shelhamer, et al. 2021. Perceiver IO: A general architecture for structured inputs & outputs. *arXiv preprint arXiv:2107.14795*.
- Munan Li, Hongbo Liu, Xiangdong Jiang, Zheng Zhao, and Tianhao Zhang. 2023. [SENSE: An unsupervised semantic learning model for cross-platform vulnerability search](#). *Computers & Security*, 135:103500.
- Jiaying Lin, Phillip Diekmann, Christian-Eike Framing, Rene Zweigel, and Dirk Abel. 2022. Maritime environment perception based on deep learning. *IEEE Transactions on Intelligent Transportation Systems*, 23(9):15487–15497.
- Kai Liu, Hongbo Liu, Tao Wang, Guoqiang Hu, Tomas E Ward, and CL Philip Chen. 2023. [Semi-supervised mixture learning for graph neural networks with neighbor dependence](#). *IEEE Transactions on Neural Networks and Learning Systems*.
- Ryan Wen Liu, Yu Guo, Jiangtian Nie, Qin Hu, Zehui Xiong, Han Yu, and Mohsen Guizani. 2022a. Intelligent edge-enabled efficient multi-source data fusion for autonomous surface vehicles in maritime internet of things. *IEEE Transactions on Green Communications and Networking*, 6(3):1574–1587.
- Ryan Wen Liu, Maohan Liang, Jiangtian Nie, Wei Yang Bryan Lim, Yang Zhang, and Mohsen Guizani. 2022b. Deep learning-powered vessel trajectory prediction for improving smart traffic services in maritime internet of things. *IEEE Transactions on Network Science and Engineering*, 9(5):3080–3094.
- Wentao Liu, Xiaolong Xu, Lianxiang Wu, Lianyong Qi, Alireza Jolfaei, Weiping Ding, and Mohammad R Khosravi. 2022c. Intrusion detection for maritime transportation systems with batch federated aggregation. *IEEE Transactions on Intelligent Transportation Systems*, 24(2):2503–2514.
- Zhenjie Liu, Jianming Xu, Jun Li, Antonio Plaza, Shaoquan Zhang, and Lizhe Wang. 2022d. Moving ship optimal association for maritime surveillance: Fusing ais and sentinel-2 data. *IEEE Transactions on Geoscience and Remote Sensing*, 60:1–18.
- Arjun Majumdar, Anurag Ajay, Xiaohan Zhang, Pranav Putta, Sriram Yenamandra, Mikael Henaff, Sneha Silwal, Paul Mcvay, Oleksandr Maksymets, Sergio Arnaud, et al. 2024. OpenEQA: Embodied question answering in the era of foundation models. In *Proceedings of the IEEE/CVF Conference on Computer Vision and Pattern Recognition*, pages 16488–16498.
- Kolby Nottingham, Prithviraj Ammanabrolu, Alane Suhr, Yejin Choi, Hannaneh Hajishirzi, Sameer Singh, and Roy Fox. 2023. Do embodied agents dream of pixelated sheep: Embodied decision making using language guided world modelling. In *International Conference on Machine Learning*, pages 26311–26325. PMLR.
- Zhouhua Peng, Chen Wang, Yong Yin, and Jun Wang. 2023. Safety-certified constrained control of maritime autonomous surface ships for automatic berthing. *IEEE Transactions on Vehicular Technology*, 72(7):8541–8552.
- Shaoyang Qiu, Hongxiang Ren, Naiyao Wang, and Hongbo Liu. 2023. [3D motion model for the freefall lifeboat during its launching from a moving ship](#). *Ocean Engineering*, 278:114363.
- Jingxiang Qu, Ryan Wen Liu, Chenjie Zhao, Yu Guo, Sendren Sheng-Dong Xu, Fenghua Zhu, and Yisheng Lv. 2023. Multi-task learning-enabled automatic vessel draft reading for intelligent maritime surveillance. *IEEE Transactions on Intelligent Transportation Systems*, 25(5):4552–4564.
- Chan Hee Song, Jiaman Wu, Clayton Washington, Brian M Sadler, Wei-Lun Chao, and Yu Su. 2023. LLM-planner: Few-shot grounded planning for embodied agents with large language models. In *Proceedings of the IEEE/CVF International Conference on Computer Vision*, pages 2998–3009.

- Zhongyi Sui, Yuanqiao Wen, Yamin Huang, Chunhui Zhou, Lei Du, and Miquel Angel Piera. 2022. Node importance evaluation in marine traffic situation complex network for intelligent maritime supervision. *Ocean Engineering*, 247:110742.
- Shichang Sun, Hongbo Liu, Jiana Meng, CL Philip Chen, and Yu Yang. 2017. [Substructural regularization with data-sensitive granularity for sequence transfer learning](#). *IEEE Transactions on Neural Networks and Learning Systems*, 29(6):2545–2557.
- Hugo Touvron, Thibaut Lavril, Gautier Izacard, Xavier Martinet, Marie-Anne Lachaux, Timothée Lacroix, Baptiste Rozière, Naman Goyal, Eric Hambro, Faisal Azhar, et al. 2023. LLaMA: Open and efficient foundation language models. *arXiv preprint arXiv:2302.13971*.
- Chunliu Wang, Huiyuan Lai, Malvina Nissim, and Johan Bos. 2023a. [Pre-trained language-meaning models for multilingual parsing and generation](#). In *Findings of the Association for Computational Linguistics: ACL 2023*, pages 5586–5600.
- Chunliu Wang, Rik van Noord, Arianna Bisazza, and Johan Bos. 2021. [Input representations for parsing discourse representation structures: Comparing English with Chinese](#). In *Proceedings of the 59th Annual Meeting of the Association for Computational Linguistics and the 11th International Joint Conference on Natural Language Processing*, pages 767–775. Association for Computational Linguistics (ACL).
- Dafeng Wang, Hongbo Liu, Naiyao Wang, Yiyang Wang, Hua Wang, and Seán McLoone. 2022a. [SEEM: A sequence entropy energy-based model for pedestrian trajectory all-then-one prediction](#). *IEEE Transactions on Pattern Analysis and Machine Intelligence*, 45(1):1070–1086.
- Naiyao Wang, Bo Zhang, Haixu Chi, Hua Wang, Seán McLoone, and Hongbo Liu. 2024a. [DUEL: Depth visual ego-motion learning for autonomous robot obstacle avoidance](#). *The International Journal of Robotics Research*, 43(3):305–329.
- Naiyao Wang, Changdong Zhou, Rongfeng Zhu, Bo Zhang, Ye Wang, and Hongbo Liu. 2024b. [SOFT: Self-supervised sparse optical flow transformer for video stabilization via quaternion](#). *Engineering Applications of Artificial Intelligence*, 130:107725.
- Ruili Wang, Feng Hou, Steven F Cahan, Li Chen, Xiaoyun Jia, and Wanting Ji. 2022b. [Fine-grained entity typing with a type taxonomy: A systematic review](#). *IEEE Transactions on Knowledge and Data Engineering*, 35(5):4794–4812.
- Yi Wang, Ruili Wang, Xin Fan, Tianzhu Wang, and Xiangjian He. 2023b. [Pixels, regions, and objects: Multiple enhancement for salient object detection](#). In *Proceedings of the IEEE/CVF Conference on Computer Vision and Pattern Recognition*, pages 10031–10040.
- Zihao Wang, Shaofei Cai, Guanzhou Chen, Anji Liu, Xiaojian Shawn Ma, and Yitao Liang. 2024c. Describe, explain, plan and select: interactive planning with llms enables open-world multi-task agents. *Advances in Neural Information Processing Systems*, 36:34153–34189.
- Jingfeng Yang, Hongye Jin, Ruixiang Tang, Xiaotian Han, Qizhang Feng, Haoming Jiang, Shaochen Zhong, Bing Yin, and Xia Hu. 2023a. Harnessing the power of llms in practice: A survey on chatgpt and beyond. *ACM Transactions on Knowledge Discovery from Data*, 18(6):1–32.
- Ruochu Yang, Mengxue Hou, Junkai Wang, and Fumin Zhang. 2023b. Oceanchat: Piloting autonomous underwater vehicles in natural language. *arXiv preprint arXiv:2309.16052*.
- Ruochu Yang, Fumin Zhang, and Mengxue Hou. 2024a. Oceanplan: Hierarchical planning and replanning for natural language AUV piloting in large-scale unexplored ocean environments. *arXiv preprint arXiv:2403.15369*.
- Yijun Yang, Tianyi Zhou, Kanxue Li, Dapeng Tao, Lu-song Li, Li Shen, Xiaodong He, Jing Jiang, and Yuhui Shi. 2024b. Embodied multi-modal agent trained by an LLM from a parallel textworld. In *Proceedings of the IEEE/CVF Conference on Computer Vision and Pattern Recognition*, pages 26275–26285.
- Nusrat Zerin Zenia, M Shamim Kaiser, Mufti Mahmud, Muhammad Raisuddin Ahmed, Omprakash Kaiwartya, and Joarder Kamruzzaman. 2023. REER-H: A reliable energy efficient routing protocol for maritime intelligent transportation systems. *IEEE Transactions on Intelligent Transportation Systems*, 24(12):13654–13669.
- Wandong Zhang, QM Jonathan Wu, Yimin Yang, Thangarajah Akilan, and Ming Li. 2021a. HKPM: A hierarchical key-area perception model for hfswr maritime surveillance. *IEEE Transactions on Geoscience and Remote Sensing*, 60:1–13.
- Xiaocai Zhang, Xiuju Fu, Zhe Xiao, Haiyan Xu, and Zheng Qin. 2022. Vessel trajectory prediction in maritime transportation: Current approaches and beyond. *IEEE Transactions on Intelligent Transportation Systems*, 23(11):19980–19998.
- Xinyu Zhang, Chengbo Wang, Lingling Jiang, Lanxuan An, and Rui Yang. 2021b. Collision-avoidance navigation systems for maritime autonomous surface ships: A state of the art survey. *Ocean Engineering*, 235:109380.
- Duo Zheng, Shijia Huang, Lin Zhao, Yiwu Zhong, and Liwei Wang. 2024. Towards learning a generalist model for embodied navigation. In *Proceedings of the IEEE/CVF Conference on Computer Vision and Pattern Recognition*, pages 13624–13634.

Xiao Zhou, Xiaoguang Ruan, Han Wang, and Guoqing Zhou. 2023. Exploring spatial patterns and environmental risk factors for global maritime accidents: A 20-year analysis. *Ocean Engineering*, 286:115628.