














The CUISINES Framework for Conducting Exoplanet Model Intercomparison Projects, Version 1.0

LINDA E. SOHL ^{1,2,3} THOMAS J. FAUCHEZ ^{3,4,5} SHAWN DOMAGAL-GOLDMAN ^{3,4} DUNCAN A. CHRISTIE ^{6,7}
RUSSELL DEITRICK ⁸ JACOB HAQQ-MISRA ⁹ C. E. HARMAN ¹⁰ NICOLAS IRO ¹¹ NATHAN J. MAYNE ⁷
KOSTAS TSIGARIDIS ^{1,2,3} GERONIMO L. VILLANUEVA ^{3,4} AMBER V. YOUNG ^{3,4} AND GUILLAUME CHAVEROT ¹²

¹*Center for Climate Systems Research, Columbia University, 2880 Broadway, New York, NY, 10025, USA*

²*NASA Goddard Institute for Space Studies, 2880 Broadway, New York, NY, 10025, USA*

³*NASA GSFC Sellers Exoplanet Environments Collaboration, USA*

⁴*NASA Goddard Space Flight Center, 8800 Greenbelt Road, Greenbelt, MD, 20771, USA*

⁵*American University, College of Arts and Science, Washington, DC, 20016 USA*

⁶*Max Planck Institute for Astronomy, Königstuhl 17, D-69117 Heidelberg, Germany*

⁷*Physics and Astronomy, Faculty of Environment, Science and Economy, University of Exeter, Exeter, UK*

⁸*School of Earth and Ocean Sciences, University of Victoria, Victoria, BC, V8P 5C2, Canada*

⁹*Blue Marble Space Institute of Science, 600 1st Avenue, Seattle, WA, 98104, USA*

¹⁰*NASA Ames Research Center, Moffet Field, CA, 94035, USA*

¹¹*Institute of Planetary Research, German Aerospace Center (DLR), Rutherfordstrasse 2, D-12489 Berlin, Germany*

¹²*Univ. Grenoble Alpes, CNRS, IPAG, 38000 Grenoble, France*

ABSTRACT

As JWST begins to return observations, it is more important than ever that exoplanet climate models can consistently and correctly predict the observability of exoplanets, retrieval of their data, and interpretation of planetary environments from that data. Model intercomparisons play a crucial role in this context, especially now when few data are available to validate model predictions. The CUISINES Working Group of NASA's Nexus for Exoplanet Systems Science (NExSS) supports a systematized approach to evaluating the performance of exoplanet models, and provides here a framework for conducting community-organized exoplanet Model Intercomparison Projects (exoMIPs). The CUISINES framework adapts Earth climate community practices specifically for the needs of the exoplanet researchers, encompassing a range of model types, planetary targets, and parameter space studies. It is intended to help researchers to work collectively, equitably, and openly toward common goals. The CUISINES framework rests on five principles: 1) Define in advance what research question(s) the exoMIP is intended to address. 2) Create an experimental design that maximizes community participation, and advertise it widely. 3) Plan a project timeline that allows all exoMIP members to participate fully. 4) Generate data products from model output for direct comparison to observations. 5) Create a data management plan that is workable in the present and scalable for the future. Within the first years of its existence, CUISINES is already providing logistical support to 10 exoMIPs, and will continue to host annual workshops for further community feedback and presentation of new exoMIP ideas.

1. INTRODUCTION

Since the first exoplanet orbiting a main sequence star was discovered (Mayor & Queloz 1995), the existence of nearly 5,600 exoplanets has been confirmed, with over

7,500 additional exoplanets awaiting confirmation,¹ and the promise of many more discoveries to come from missions such as JWST and the future Habitable Exoplanet Observatory (National Academies of Sciences, Engineering, and Medicine 2023). It is clear even from basic demographics of bulk quantities such as mass and radius that exoplanets are extremely diverse. Not surprisingly,

Corresponding author: Linda E. Sohl
Linda.Sohl@columbia.edu

¹ Per the NASA Exoplanet Archive as of March 2024,
<https://exoplanetarchive.ipac.caltech.edu/>

planetary scientists and astrobiologists are eager to explore the “climates” of these worlds – everything from determining the impacts of atmosphere compositions and stellar spectra on global mean temperatures to the potential for habitable surfaces on rocky planets, and to the intricacies of atmospheric (and oceanic) circulation on worlds of all kinds. A full range of atmosphere and related models is available: Radiative Transfer and Retrieval Models, 1-D Radiative-Convective Equilibrium Models (RCEs), Energy Balance Models (EBMs), Models of Intermediate Complexity (MICs), and 3-D General Circulation Models (GCMs). Some of these models were developed specifically for exoplanets. Others have been generalized for broader use from models developed for modern Earth; “recent” (from an astronomical perspective) paleo-Earth, i.e., oxygenated atmospheres of the past several 10^8 years; and early Earth, marked by habitable conditions and anoxygenic atmospheres (Nisbet & Sleep 2001). With so many exoplanets to simulate, a plethora of models to choose from, and so few data to provide constraints, the planetary science community has been energized to run an ever-increasing number of experiments exploring the possible climates of particular planetary targets, or generalizable effects of stellar spectra and orbital parameters on simplified planetary surfaces such as aquaplanets, land planets, and “Snowball Earths.” Early results have demonstrated the power of JWST observations (Ahrer et al. 2023; Alderson et al. 2023; Feinstein et al. 2023; Rustamkulov et al. 2023), placing the planetary community on the cusp of a potential step change in the quality and atmospheric data for a number of exoplanets, many different from anything in our Solar System, e.g. sub-Neptunes and Hot Jupiters.

Despite all of the activity in adapting and applying models to exoplanets, it is often difficult to understand the extent to which an experiment result is a product of the model’s performance, or the initial or boundary conditions used for the experiment. Individual modeling groups commonly make modifications to model code and/or experiment configurations in order to successfully complete an experiment. However, those modifications are frequently considered technical and are not always fully described in publications, so any attempt at replicating a study with another model can be hampered by incomplete information. Moreover, planetary climate modelers as a community have not yet worked out standard ways of describing certain inputs such as modern Earth-like atmospheric composition for “control” experiments. So even when all experimental conditions are fully described, it is difficult to compare the results of

separate studies that do not all have the same starting point.

Model performance and skill will be crucial to consistently and correctly predicting the retrieval of the observational characteristics of these worlds, and the interpretation of planetary environments from that data. Collaborative activities such as model intercomparisons of identical experiments can promote improved understanding of the extent to which the results of participating models depend on numerical choices. This will be especially useful in the early stages of JWST’s deployment, when very few observation data are available to validate model predictions.

The CUISINES² Working Group of NASA’s Nexus for Exoplanet Systems Science (NExSS) Research Coordination Network has been established to develop and support a systematic approach to evaluating the performance of exoplanet models. In this paper, we describe a framework for conducting community-organized exoplanet Model Intercomparison Projects (exoMIPs) that is based upon similar longstanding efforts in the Earth climate science community, but modified for the particular concerns and needs of exoplanet climate modelers. We also introduce the first generation of exoMIPs officially supported by CUISINES.

2. MODEL INTERCOMPARISON PROJECTS AS DRIVERS OF MODEL DEVELOPMENT AND COMMUNITY ENGAGEMENT

There have been previous efforts to compare results across exoplanet climate models and model types, providing examples of the types of information that can be gained. Yang et al. (2016) compared differences in 1D radiative transfer calculations between two line-by-line codes (SMART and LBLRTM), a moderate resolution code (SBART), and four low-resolution codes that are used in GCMs (CAM3, CAM4_Wolf, LMD-G, and AM2), simulating a planet with a modern Earth-like atmosphere and orbiting a G or M star. Small differences between the models were found when the surface temperature is lower than about 300 K. However, at higher temperatures, model predictions of radiative fluxes differed by tens of watts per square meter, mainly due to discrepancies in water vapor radiative transfer calculations, and primarily impacting the shortwave. The differences are also larger for an M-dwarf spectrum than a G-type spectrum. These results suggest that radiative

² CUISINES: Climates Using Interactive Suites of Intercomparisons Nested for Exoplanet Studies. For more information, including links to projects, data, papers, and other updates, see <https://nexss.info/cuisines/>

transfer codes should be verified first before being used in an exoplanet GCM, especially for exoplanets near or beyond the inner edge of the habitable zone. Such exoplanets require a higher resolution of the near-IR H₂O spectral absorption bands and windows than has typically been used before.

Polichtchouk et al. (2014) is, to our knowledge, the first exoplanet GCM intercomparison, using five GCMs - BOB, CAM, ICGM, MITgcm, and PEQMOD - to study hot Jupiter atmospheres. All models solved the primitive equations, but used different numerical algorithms or grids. The key finding was that specific quantitative GCM predictions, such as the location of large vortices and hot spots, are strongly model dependent. A few years later, Yang et al. (2019) initiated the first GCM intercomparison for a rocky exoplanet. They compared five GCMs - CAM3, CAM4, CAM4 Wolf, AM2, and LMDG (now Generic PCM, or G-PCM) - using simulations of both a rapidly rotating aqua planet receiving a G-star spectral energy distribution (SED) and a tidally locked aqua planet receiving an M-star SED. Relatively small differences (<8 K) were found in global mean surface temperature predicted for cloudy exoplanets orbiting a G star, but large differences (20–30 K) were identified for cloudy planets orbiting M stars. These differences have been attributed to discrepancies in atmospheric dynamic, clouds, and radiative transfer. While clouds have been found to be the largest difference between the models, the interactions between radiative transfer (e.g. shortwave absorption by water vapor) and atmospheric circulation can also influence the atmospheric relative humidity and therefore affect the surface temperature.

We note that both of the above studies involved members of different modeling groups; the need to coordinate both efforts and the time invested in the collaboration likely contributed to their successful outcomes. These studies stand in contrast to another proposed exoplanet model intercomparison, the Palaeoclimate and Terrestrial Exoplanet Radiative Transfer Model Intercomparison Project (PALAEOTRIP Goldblatt et al. 2017), which was suggested by members of one modeling group. The objective of PALAEOTRIP was to compare a large variety of radiation codes used for paleoclimate or exoplanet sciences, and to identify the limit conditions for which each model can produce accurate results. Such an intercomparison would have been extremely useful; however, to our knowledge, no results have been published from that intercomparison. It appears that the call to participate in PALAEOTRIP did not reach a sufficiently wide audience of potential participants, and

without buy-in from collaborators, the project was not able to proceed.

2.1. *The Origin of CUISINES*

At the 2017 Habitable Worlds conference in Wyoming, a group of planetary scientists began to work out a plan for a GCM model intercomparison of climate experiments investigating TRAPPIST-1e, a prime candidate for observation and atmospheric characterization of a rocky exoplanet in the habitable zone. This effort became known as the TRAPPIST Habitable Atmosphere Intercomparison project, or THAI (Fauchez et al. 2020). The THAI project culminated in a workshop held 2020 September 14-16 (Fauchez et al. 2021), and several group papers have documented the results of the experiments across the participating models (Turbet et al. 2022; Sergeev et al. 2022; Fauchez et al. 2022; and related papers³). The enthusiasm generated by the broad community participation in THAI was a strong indication that additional exoplanet model intercomparison projects could be viable.

As a result, the NASA Nexus for Exoplanet System Science (NExSS) supported the formation of a working group, Climates Using Interactive Suites of Intercomparisons Nested for Exoplanet Studies, or CUISINES. CUISINES has, as one of its key goals, the expansion and formalization of an exoplanet model intercomparison framework for additional projects encompassing all model types. NExSS sponsored the first CUISINES workshop in 2021 September 27-29, called BUFFET (Building a Unified Framework for Exoplanet Treatments), where participants discussed the adoption of a CUISINES framework based on the Earth science climate community's long-lived Coupled Model Intercomparison Project (CMIP) and Paleoclimate Model Intercomparison Project (PMIP), but designed specifically to fit the needs of the planetary climates community.

Participants of BUFFET-1 also decided which new exoMIPs to do first (see Table 1). Because sub-Neptune exoplanets were expected to be thoroughly observed with JWST, CAMEMBERT was proposed, which utilizes GCM simulations of sub-Neptune atmospheres for GJ1214 b and K2-18b, two prime JWST cycle 1 targets. CAMEMBERT test cases are designed to separately evaluate the differences due to the dynamical core or the radiative transfer scheme. CREME is motivated

³ THAI focus issue of The Planetary Science Journal, https://iopscience.iop.org/collections/2632-3338_focus_issue_THAI/

Table 1. The inaugural group of CUISINES exoMIPs. Extended details about each exoMIP can be found in the listed protocol papers. The exoMIP leads (Chefs) correspond to the first author of each protocol reference.

ExoMIP name	Model type(s) used	Target/Purpose	Protocols reference
CAMEMBERT	3-D GCMs	Mini-Neptunes (GJ 1214b and K2-18b)	Christie et al. (2022)
CREME	3-D GCMs, MICs	Earth viewed as an exoplanet	Tsigaridis et al. in prep.
COD-ACCRA	1-D RCEs	Broad 1-D model comparisons via select experiments	Chaverot et al., TBD
FILLET	EBMs	Parameter space study for temperate Earth-like exoplanets	Deitrick et al. (2023)
MALBEC	Radiative transfer codes	Broad RT model comparisons via select experiments	Villanueva et al. (2024)
MOCHA	3-D GCMs	Hot Jupiters	Iro et al. in prep.
PIE	1-D Photochemistry models	Broad 1-D model comparisons via select experiments	Harman et al. in prep.
RISOTTO	Retrieval codes	Transit and direct imaging targets	Young et al., TBD
SAMOSA	1-D RCEs, EBMs, 3-D GCMs	Parameter space study for planets orbiting M-stars	Haqq-Misra et al. (2022)
THAI	3-D GCMs	TRAPPIST-1e	Faucher et al. (2020)

by the need to benchmark exoplanet GCMs predictions of Earth with Earth observing data. FILLET concerns energy balance models (EBMs) which are widely used in the exoplanet community to predict ice distribution on exoplanets. EBMs employ a large variety of parameterizations that can significantly differ from an EBM to another, therefore leading to model dependencies. MALBEC provides a comparison of exoplanet spectrum generators for which parameterizations, linelist choice, etc., can significantly impact the model spectra. PIE is the exoMIP focused on 1-D photochemical models, a category of model largely used in the exoplanet community to simulate atmospheric composition around different kinds of stars. Radiative transfer considerations and chemical network differences could lead to different atmospheric predictions between these models that need to be assessed. SAMOSA aims to simulate sparse samples for a synchronously rotating planet within a large grid of surface pressure and instellation to recover the full parameter space using interpolations. Discrepancies in climate predictions at the sample points, due to intrinsic model differences, can change the heat map of the parameter space. While being principally for GCMs, SAMOSA is also open to lower complexity models (1D EBMs and radiative, convective and equilibrium (RCE) models).

At the BUFFET-2 workshop held one year later (2022 October 20-21), these first CUISINES exoMIPs reported on their experiences and challenges in developing workable protocols for the diverse model types and research questions at the heart of each project. At this workshop, another item was added to the CUISINES menu: MOCHA, which focuses on assessing differences in the GCM dynamical core of hot and ultra hot Jupiters. The two most recent additions to CUISINES were announced

during or shortly after the BUFFET-3 workshop (2023 October 10-11). COD-ACCRA is focused on 1-D RCEs, which have been used in countless exoplanet studies, and will use a similar target list as PIE. RISOTTO is the first exoMIP that focuses on retrieval codes for both transit and direct imaging targets.

Given the notable progress and community interest generated by these activities, CUISINES will continue to hold annual BUFFET workshops in the future, providing a community forum for interim reports on CUISINES project progress, presentation of new exoMIP ideas, and adaptation of new standards as the field continues to evolve.

2.2. Inspiration for the CUISINES Framework: CMIP and PMIP

To gain some perspective on what might be accomplished via community-driven exoMIPs, we look to Earth climate science and the Coupled Model Intercomparison Project (CMIP). CMIP today is a monumental worldwide endeavor.⁴ It combines the efforts of hundreds of researchers in 48 modeling groups using atmosphere-ocean GCMs, Earth system models (GCMs with biogeochemical modeling capabilities), and Earth models of Intermediate Complexity (EMICs) to conduct sets of coordinated multi-model experiment intercomparisons of past, present, and future climate scenarios, as well as smaller, specialized MIPs on selected topics of interest to the community.⁵ The outcomes of CMIP’s work are most commonly associated with future

⁴ WCRP Coupled Model Intercomparison Project (CMIP), <https://www.wcrp-climate.org/wgcm-cmip/>

⁵ See “Overview of all CMIP6-Endorsed Projects,” <https://wcrp-cmip.org/mips/cmip6-endorsed-mips/>

climate change projections in the assessment reports published by the Intergovernmental Panel on Climate Change (IPCC; see e.g. Lee et al. 2021b), but CMIP also plays an important role in providing insights to modeling groups on model performance and development needs.

Though it is now a global-scale effort, CMIP is an outgrowth from much humbler beginnings in the late 1980s and early 1990s, when the earliest intercomparisons were more of an ad hoc affair (Touzé-Peiffer et al. 2020). At that time, GCMs and the necessary supercomputing infrastructure to run 3-D experiments were just common enough that roughly 10 modeling groups worldwide had the ability to run simple atmosphere-only climate experiments, testing parameterizations in the then-cutting edge climate models for use in future climate predictions. Not all modeling groups conducted all the same experiments, but what analyses and intercomparisons could be done were incorporated into the first IPCC Assessment Report (Cubasch & Cess 1990).

Because of the strong interest in further model intercomparisons, CMIP was formally established as an endeavor of the World Climate Research Programme in 1995 (Meehl et al. 1997). In its early phases, the experiments were designed to document systematic simulation errors in global climate models; understand why the errors occurred; find ways to fix the errors; and only then assess model performance in reproducing key aspects of Earth’s climate system (Meehl et al. 1997; Lambert & Boer 2001). Years later, one of the principal goals of CMIP remains focused on promoting better understanding of model results, and enabling modeling groups to learn from each other (Eyring et al. 2016). The literature is replete with papers that assess model skill and identify biases, especially between CMIP phases (e.g. Bock et al. 2020; Fasullo et al. 2020; Séférian et al. 2020; Lee et al. 2021a; Li et al. 2023; He et al. 2023). Such assessments of climate model skill, unlike numerical weather prediction skill, are retrospective; they may utilize hindcasts of simulated mean climate states compared against past observations (instrument-measured or proxy-derived), or compare past climate projections against observed outcomes (e.g. Hargreaves 2010; Hargreaves et al. 2013; Hausfather et al. 2020).

As GCMs have advanced in terms of capabilities and supercomputing resources have grown to accommodate them, both the number of experiments and the modeling groups engaged have increased, and the science questions have evolved in sophistication and specification. Not all modeling groups are interested in and/or are able to participate in every experiment that could be done. CMIP has therefore adopted an operational structure that consists of a small number of mandatory core exper-

iments (a.k.a., the ”DECK”; see Eyring et al. 2016) that are simple enough to be performed by any model participating in CMIP. Ancillary specialized MIP projects, such as those focused on the oceans (Griffies et al. 2016), carbon cycle modeling (Jones et al. 2016), and ice sheet modeling (Nowicki et al. 2016), have their own supplemental experimental designs and remain open to any interested and capable parties.

The CMIP endeavor is supported by a large data infrastructure through which experiment results from the different models are converted to a common file format and naming convention for the diagnostic variables, and then shared broadly so that all data users, regardless of affiliation, can readily access and compare the results for a variety of analyses and applications. The usefulness of these data for the assessment reports published by the Intergovernmental Panel on Climate Change (IPCC; see e.g. Lee et al. 2021b) has led to a robust link between the two efforts. Indeed, as of the most recent CMIP (CMIP6; Eyring et al. 2016), the timeline for completing experiments and analyses for the intercomparisons was aligned to feed smoothly into the corresponding IPCC compendium (AR6) on the physical basis for climate change (IPCC 2021), an arrangement that will be kept for future CMIPs and IPCC assessments.

The Paleoclimate Modelling Intercomparison Project (PMIP)⁶ promotes MIPs focused on specific times in Earth history that have special interest not only for reconstructing past climates, but also for examining processes and feedback responses that may offer insights into how future climates might behave; some of these MIPs are also part of CMIP (Kageyama et al. 2018). The individual MIPs under the PMIP umbrella all develop their own protocols and schedules (see e.g. Haywood et al. 2016; Jungclaus et al. 2017; Kageyama et al. 2017; Lunt et al. 2017; Otto-Bliesner et al. 2017). This approach is necessary because the various time periods explored have different relationships to processes and feedbacks of interest, and the experiments themselves require different initial and boundary conditions. A fundamental part of these MIPs is the comparison of model results to paleoproxy data, which of course are not available for future Earth climate experiments.

PMIP projects may also require some flexibility in approach: participants in a PMIP project may be using a wider variety of models compared to CMIP, including older generation models that do not have the most current capabilities. There may also not be sufficient

⁶ Paleoclimate Modelling Intercomparison Project (PMIP), <https://pmip.lscce.ipsl.fr/>

resources to develop time-specific geographic boundary conditions for a given model, in which case those users would have to use modern Earth geography as a substitute instead. Lastly, five PMIP projects contribute only a single reference experiment to the CMIP data archive (e.g., past 1000 years, mid-Holocene, Last Glacial Maximum, Last Interglacial 127k, Mid-Pliocene). Results from additional experiments for these five projects, and PMIP projects that fall outside the joint scope of CMIP-PMIP (e.g., deglaciation experiments, Ivanovic et al. 2016; Menviel et al. 2019 and DeepMIP (Lunt et al. 2017); see Kageyama et al. (2018)) do not have the extensive support that CMIP has – especially for data storage and sharing, which is handled in whatever manner each MIP can arrange.

Neither CMIP nor PMIP offer a ready blueprint for exoMIP planning and support. The exoplanet modeling community is both smaller (currently, perhaps 200 people at most) and more diverse (with respect to model types that span 1-D to 3-D) than the CMIP community. Study cases may also include planetary types ranging from temperate Earths to Hot Jupiters, in which the composition, physical processes, chemistry, etc. are not necessarily similar. At the same time, individual exoMIPs will often be interested in using different types of models to simulate climates of the same targets, using the same observations to analyze synthetic spectra generated from the modeled climates. This common focus will inevitably result in a need to support a greater degree of interaction between exoMIPs than is typically the case in the PMIP community, where each MIP can be conducted separately and without reference to any other project. A different approach is needed for the exoplanet modeling community at the outset: one that accommodates the needs and constraints of the planetary science field as they exist now, and can continue to do so as this field matures and more data are available for model performance assessments.

3. THE CUISINES FRAMEWORK: FIVE PRINCIPLES FOR EXOMIP DESIGN

The following framework developed from discussions held at the THAI and BUFFET workshops, as well as during regular meetings of the individual exoMIPs. There are many considerations when constructing/designing a MIP; here we simply aim to prescribe a consistent framework enabling all exoMIPs to contribute to our wider understanding of what is needed to progress our modelling of exoplanets. ExoMIP planners who would like their project to be endorsed and promoted by CUISINES should utilize this framework and associated guidance in planning their projects. Some

of the guidance is specific to group intercomparisons. However, all planetary climate modelers, working individually or collectively, are encouraged to adopt as many of these best practices as possible for the benefit of the community as a whole, especially with respect to the data management practices.

The CUISINES framework adapts aspects of both CMIP (hierarchical project design; centralized information exchange, data management and metadata protocols) and PMIP (flexibility in model participation, comparison of model output to data for validation) into an overall framework suitable for any exoplanet model type. Outlined here are general principles that any exoMIP within CUISINES should follow:

- Define in advance what research question(s) the exoMIP is intended to address.
- Create an experimental design that maximizes community participation, and advertise it widely.
- Plan a project timeline that allows all exoMIP members to participate fully.
- Generate data products from model output for comparison to observations using standardized atmosphere-to-spectra formats.
- Create a data management plan that is workable in the present and scalable for the future.

Individual exoMIPs will always require their own set of experimental protocols. However, the CUISINES framework principles are agnostic as to model type, exoplanet target, or intercomparison rationale, so anyone can utilize them. In the following subsections, each of these principles is discussed in greater depth.

3.1. *Define in advance what research question(s) the exoMIP is intended to address*

With the number of exoplanets to explore growing steadily, it might be tempting to start up an exoMIP whenever a new and exciting discovery is made, especially for those model types that can complete experiments very quickly. Working rapidly through many simulations of different targets does not seem advisable, though: BUFFET workshop participants have expressed the concern that rapid expansion of exoMIP projects may create the risk of “burning out” by constant churning through new experiments, none of which are receiving the attention they deserve (for example, comparison with previous studies of similar but not identical targets). For models like GCMs that take longer to complete experiments, the pace of work may be less hurried

but there is a greater chance of discovering, some months down the line, that the simulations completed did not address a key point because they were not planned adequately.

To avoid such concerns, begin by asking questions such as: What science question can modeling *this* particular target do to build upon of past knowledge and advance our understanding of similar targets more broadly? Does this target provide an opportunity to compare a model experiment directly with observations? Can this intercomparison resolve known inconsistencies in the literature between model results for a given target, when it is unknown whether model diversity or free parameters (or perhaps both!) have led to differing results? More generally: What model capabilities could be improved through specific tests of model performance?

Exoplanet climate modelers can take a cue here from the Earth climate science community. Under CMIP, research topics of broad community interest are defined by the WCRP’s Grand Challenges ⁷. These topics have been developed through community input, and define both the most pressing needs for advancing the field in a meaningful way, as well as the most significant barriers to be overcome in resolving those needs. The Grand Challenges also define metrics for knowing when research goals have been reached. Lastly, the Grand Challenges provide storylines that engage the public, attract future talent, and improve interdisciplinary connections.

There are similar documents in the planetary sciences realm that describe community-based areas of interest. The *NASA Astrobiology Strategy 2015* (NASA 2015), the *AstRoMap European Astrobiology Roadmap* (Horneck et al. 2016), the *2023-2032 Decadal Strategy for Planetary Science and Astrobiology* (NASEM 2022a), and the *Independent Review of the Community Report from the Biosignature Standards of Evidence Workshop* (NASEM 2022b) all include key topics such as life and habitable environments in the Solar System; the potential for extraterrestrial life and observable biosignatures; and climate evolution on solid bodies. Many of these topics are addressable through well-planned planetary climate experiments, so consider whether a new target of interest might also be useful for tackling one of these topics. Furthermore, linking an exoMIP purpose to broad themes of community-wide interest creates interdisciplinary connections from modelers to colleagues

whose focus is on field campaigns, robotic missions, or remote observations.

This principle is of course useful for anyone interested in starting an exoMIP. Potential exoMIP leaders who specifically want their project idea to be endorsed by CUISINES should contact CUISINES leadership for assistance in identifying possible collaborators and ensuring that the project will meet the CUISINES framework requirements. Opportunities for cross-exoMIP interactions are enabled by all contributors aligning with the framework outline in this paper.

3.2. *Create an experimental design that maximizes community participation, and advertise it widely*

For the work to have greater significance to the community, it is important that each exoMIP include as many interested modeling groups and participants as possible. There are three considerations for this part of the framework.

First, encourage broad participation with a MIP experimental design similar to that of CMIP and various PMIP projects: Create a low barrier for entry by defining core experiment(s) that are intentionally simple in design (e.g., single component changes), so that every participating group can complete them (Figure 1). These experiments can also serve as benchmarks or controls for model performance in “known” scenarios like modern Earth. All core experiments should require minimal effort to set up and run, but should also be informative enough to be able to answer science questions, and not serve only as a technical backbone of limited scientific interest.

Next, consider that not all modeling groups will have the personnel and/or technical resources to conduct experiments that require more effort, such as extended parameter space, complex scenarios, or extremely long simulations. Progressively more complex experiments and/or specialized experiments should be reserved for later phases of the MIP and be made optional, so that participating groups can complete them as resources and personnel availability permit. Similarly, experiments requiring additional model capabilities and/or extensive changes to boundary conditions can also be an obstacle to participation if personnel with the necessary technical expertise are not available. Part of the exoMIP planning process should consider how many groups are able to access that level of support. If there are not at least two or three capable modeling groups, reconsider whether such specialized experiments are truly informative for the exoMIP, then either postpone them or take them out of the project design altogether.

⁷ WRCP Grand Challenges, <https://www.wcrp-climate.org/grand-challenges/grand-challenges-overview>

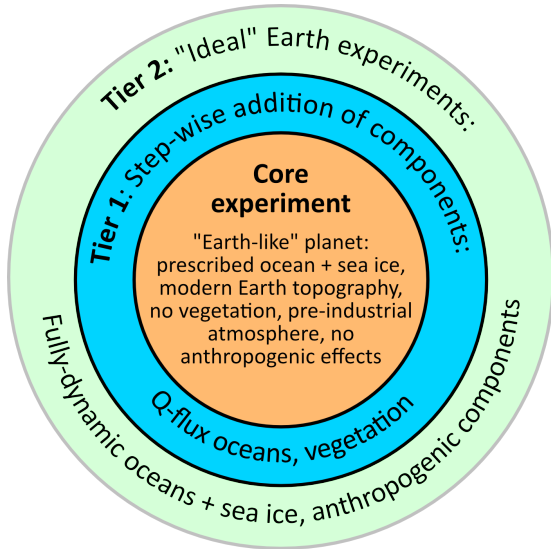


Figure 1. Illustration of the general experimental design for the CREME exoMIP (Tsigaridis et al. in prep), as an example of how to structure an exoMIP to allow broad community participation.

Lastly, once a tentative experimental design has been developed, the exoMIP leaders should announce it widely to attract additional participants, and solicit community feedback. Announcements via dedicated community email lists and social media, and presentations at conferences, are among the best ways to publicize the new project and to ensure that as many people as possible are given the opportunity to express interest. Note that all CUISINES-endorsed exoMIPs will receive assistance in advertising to interested parties, as well as in creating and managing a presence on the CUISINES website.

3.3. Plan a project timeline that allows all exoMIP members to participate fully

ExoMIP planners should define a timeline for designing and completing experiments, and contributing to group manuscripts, that reasonably accommodate the schedules of participating groups. The exoMIP will likely be an unfunded activity for many, and as such will not be a top priority. An activity like a MIP needs to fit around existing projects, course schedules, and other professional activities. Schedule flexibility also helps when (not if) the first efforts at simulating novel planetary environments are not successful, owing to technical obstacles.

We recommend scheduling a planning session for potential participants, in which the goals of the exoMIP are defined and a set of protocols drafted, taking into account the diverse specific needs of participating models (and their modelers). The annual BUFFET workshops

will provide a venue for these planning conversations, though prospective participants in an exoMIP need not wait if they are ready to move forward. Planning sessions as side meetings at conferences can be helpful, but project leaders should also consider at least one virtual planning session so that remote participants may also contribute to the discussion.

With these tasks done, it becomes easier to estimate a schedule for experiment completion, the drafting of papers for individual model descriptions and/or results (as needed), and the preparation of the main group inter-comparison paper for the exoMIP. Publishing the protocols early also helps to broaden participation by giving the community yet another opportunity to consider joining the project. Each MIP should establish a set of project milestones, to help communicate goals and progress.

Researchers with limited time availability can become most deeply involved with the core experiments of an exoMIP, which should be the least difficult to complete successfully. A benefit to this approach is that these core experiments can become “benchmark cases” written up independently of the schedule of a full-scale exoMIP analysis, and still usefully contribute to the community’s body of knowledge. Indeed, CUISINES plans to collate benchmark cases from across all exoMIP efforts into a special collection called BASIL (Benchmark Atmospheric Simulations for Intercomparison Linkages), which can be used by researchers both within and outside of CUISINES to assess model performance for selected exoplanets and exoplanet types, as well as track the evolution of models (new models, or older models with new capabilities) over time.

3.4. Generate data products from model output for comparison to observations using standardized atmosphere-to-spectra formats

Exoplanet model intercomparisons are important not only for highlighting similarities and differences between models, but in also their associated synthetic observations - which has ramifications for how future observations may be interpreted. For this reason, CUISINES-endorsed exoMIP projects must require that their participants link their model output to potentially observable characteristics through a synthetic spectrum generator (e.g., The Planetary Spectrum Generator (PSG); Villanueva et al. 2022) and/or an instrument noise model, thermal phase curves, or albedo profiles. THAI illustrated the usefulness of this step, noting how comparison of GCM output discrepancies led to different predicted exoplanet spectra and therefore differing

amounts of observation time to stipulate in JWST proposals (Fauchez et al. 2022).

3.5. *Create a data management plan that is workable in the present and scalable for the future*

Any given exoMIP project will likely not have the resources to support long-term data archiving and management, and public digital archives are not always suitable for exoplanet model output. At the same time, the adoption of open data and open science practices, such as those of the FAIR Guiding Principles,⁸ and NASA’s Open Source Science Initiative and associated Science Information Policy,⁹ makes data preservation and availability for decades a requirement. To help address this issue, CUISINES has prepared a platform for sharing output from CUISINES-endorsed exoMIPs that will support long-term data storage, and satisfies security protocols required by participating institutions. CUISINES employs the Comprehensive Knowledge Archive Network (CKAN) to store model data¹⁰ and GitHub to store scripts and input files.¹¹ In addition to the CKAN archive, exoMIP participants are welcome to link specific model data files to the published papers that utilize them, as well as draw attention to data sets that may be useful for downstream studies by publishing them in a data journal. Links to papers and data journal publications can easily be included in the list of products that CUISINES maintains for each exoMIP.

Because storing large quantities of model output is not necessary for the goals of an exoMIP, and may be intimidating to non-modelers interested in doing their own analyses of the experiment results, exoMIP planners should also consider:

- The diagnostic variables needed for the immediate purposes of the exoMIP, and a separate list of those that are not needed urgently but are common enough to be useful for additional analyses later.
- The volume of model output to be made available, and the question of saving diagnostics as time-averaged climatologies, as time series, or both. This is an issue primarily for EBMs and GCMs,

⁸ FAIR Guiding Principles for Scientific Data Management and Stewardship, <https://www.go-fair.org/fair-principles/>

⁹ NASA Science Information Policy, <https://science.nasa.gov/researchers/science-data/science-information-policy>

¹⁰ Comprehensive Knowledge Archive Network, <https://ckan.emac.gsfc.nasa.gov/organization>

¹¹ CUISINES GitHub, <https://github.com/projectcuisines>

given the volume of raw output these models produce.

- The conversion of file formats to widely used open formats, and ensuring that files are “future-proofed” to the greatest extent possible. 2-D and 3-D climate diagnostics should follow the NetCDF Climate and Forecast (CF) Metadata Convention. 1-D diagnostics and other necessary information, such as simulation configuration files or processing templates, should be in a human-readable form such as plain text files. No in-house or proprietary or commercial file formats should be used.

As an illustration, Villanueva et al. (2024) have developed a “MALBEC.txt” file for the MALBEC exoMIP (Figure 2) that describes each specific case and then provides the necessary model input data for generating simulated spectra. A general python script converts the MALBEC.txt file into the input format required by any of the MALBEC participating models. Thus this file not only includes a unique format linking exoplanet atmospheric models and exoplanet radiative transfer models for each case, it provides documentation of the process as well. CUISINES will use this “MALBEC.txt” file format more generally to systematically connect the atmospheric outputs of each model type (with the exception of EBMs, which do not have an atmosphere, and of retrieval models which ingest and do not produce spectra) to synthetic spectra in a consistent and easily repeatable fashion.

- The metadata to be provided by each modeling group such that the exoMIP name, experiment names, diagnostic variable definitions, and group contacts are clearly identified. Since many modeling groups use in-house climate diagnostic names and abbreviations, it will likely be necessary to provide a translation of in-house terminology to the CF Convention for standardized names and abbreviations already in use by the Earth climate science community. The CF Convention also provides guidelines for creating new diagnostic names as needed, so exoplanet modelers are not restricted to Earth-oriented diagnostics. Ideally these translations would be noted both within the output file metadata headers and, for the full set of output files contributed by a given modeling group, compiled in a separate plain text file for easy reference.

Whenever data are shared, it is important to keep in mind that making data available (putting it in an online

```
#####
# Case: T3B
#
# The 'Atmosphere-columns' entry specifies the variables included in the simulation and the
# Pressures are in [bar], temperatures in [K], mean molecular weight [g/mol], and molecular
#
# The abundances layer by layer add up to 1.0, and the reported molar mass [g/mol]
# for each anchor point was computed as a sum of the abundances and molecular weight of each
# These are computed by employing molecular weights assuming terrestrial isotopic abundances
# Altitudes were computed employing 100 sub-layering algorithm and employing those P/T/molar
# with gravity decreasing with altitude. The users are encouraged to compute their own molar
# and altitudes employing their own raytracing algorithms.
#
# Analytical functions for all vertical parameters are provided, so users can ingest
# this into their codes. These are derived by fitting a 3rd order polynomial with respect
# to log10(P[bar]), for the fit of the abundances the coefficients are of log10(X[mol/mol]).
#
#####
# Radius: 18159000          # Radius of the planet [m]
# Gravity: 7.564           # Gravity at the surface of the atmosphere [m/s2]
# Phase: 180.000          # Observer-planet-star phase angle (180:transit, 0:eclipse,
# Star-distance: 2110825956 # Planet-star distance [m]
# Star-type: M             # Host-star type
# Star-temperature: 3026.0 # Host-star temperature [K]
# Star-radius: 153054000   # Host-star radius [m]
# Wavelength-min: 0.2      # Minimum wavelength [um]
# Wavelength-max: 20.0     # Maximum wavelength [um]
# Wavelength-resol: 200.0  # Wavelength resolution
# Wavelength-runit: RP     # Wavelength resolution unit
# Radiance-unit: rel       # Radiation output unit
# Surface-temperature: 888.1 # Surface temperature [K]
# Surface-albedo: 0.000    # Surface albedo
# Surface-emissivity: 1.000 # Surface emissivity
# Opacity: linelists, CIAs, Rayleigh
```

Figure 2. Illustration of a “MALBEC.txt” file created by Villanueva et al. (2024) to generate synthetic spectra from model output. The file begins with a description of how the spectra are generated, followed by a list of the input variables and their values for this specific case.

archive) is not the same as making it accessible (easily utilized by downstream users). If an objective is to entice research colleagues who are not climate modelers and other potentially interested parties (e.g., educators) into exploring the exoplanet climate modeling realm, the output should be made available without any requirement for additional post-processing. Raw model output and post-processing scripts should never be the default for data archive products.

With post-processed model output readily available via the CUISINES CKAN archive, other researchers have already begun to utilize THAI products. For example, models not currently represented in a CUISINES exoMIP have been benchmarked against the THAI output (Sergeev et al. 2023; Ramirez 2024). We anticipate that the results of other CUISINES exoMIPs will find similar applications in the future.

4. APPLYING THE CUISINES FRAMEWORK ACROSS DIVERSE MODEL TYPES

Given the array of model types that will operate under the banner of CUISINES, individual exoMIPs will need to draft their own experiment protocols, since one size does not fit all. Each protocol should be developed with the five general principles in mind, but it also needs to be clear about what models and capabilities are specifically needed to join in a particular project, and the level of expertise and commitment that is required to participate fully in both core and optional experiments.

Eventually there may be targets of interest to multiple model types of varying complexity, resulting in a cross-model exoMIP for such targets and an opportunity to gain insights that might otherwise be missed. Maher et al. (2019) described how high and low complexity models bring complementary information to under-

standing atmospheric physics; specifically, they demonstrated that a hierarchy of idealistic models is key in understanding complex systems. The large variety of models within the CUISINES framework will bring such similar complementarity, specifically when inputs/outputs will be connected between the exoMIPs.

A challenge for cross-model exoMIPs can arise in planning a schedule, since GCMs will always be significantly slower than 1-D models. A schedule with rapid completion times will always be in conflict with the longer time frame needed to complete GCM runs (typically weeks to months, compared to a few hours for 1-D models). The disparity has ramifications for the speed of completing intercomparison analyses and submitting manuscripts. This is not an insurmountable obstacle to cross-model interactions, however. The exoMIPs can be staged such that the faster models first spot-check a variety of scenarios, to identify the most interesting ones that would benefit from more in-depth explorations with EBMs and GCMs. Once the output from those EBM/GCM runs is available, their output could be used to identify adjustments that would be beneficial for the faster models or used as inputs for specific target scenarios. For example, the MALBEC exoMIP for radiative transfer codes (Villanueva et al. 2024) is starting with generic inputs for the first version of the intercomparison; once outputs from the CAMEMBERT, CREME and PIE exo-MIPs are available, a second version will be performed.

Similarly, 1-D model exoMIPs such as PIE would benefit from coordinating with more complex models, such as using temperature-pressure profile data from CAMEMBERT simulations of well-studied targets like K2-18b (Montet et al. 2015) and GJ 1214b (Charbonneau et al. 2009; Kempton et al. 2023) as inputs, or initializing with and/or validating against reference data from CREME. It is also possible to conduct 1-D model exoMIPs independently of other models, but designed such that their outcomes could serve various purposes. For example, 1-D model results may offer new ideas for parameterizations to be incorporated into the more complex models, in an effort to advance improvements in model performance. 1-D model results can also be used to test the underlying assumptions built into a given class of model. The current plan to use PIE outputs to test MALBEC codes for scenarios that span planetary regimes (e.g., hot Jupiters to sub-Neptunes to temperate terrestrials) is an example of the latter approach.

Not all the considerations that are likely to arise for comparisons using particular models, and for particular planetary targets of interest, can be foreseen. If the history of CMIP and PMIP provides a guide, the tools we use to advance the modeling of exoplanet environ-

ments are likely to change considerably in the next 10 years. This is especially true if the machine learning techniques currently being developed for modern Earth climate model parameterizations (Bi et al. 2023; Kuma et al. 2023) and analyses are transferable to the planetary science realm.

In the meantime, there is much to learn about how exoplanet models handle climates that are (sometimes wildly) different from modern Earth. In preparation for the models and observations of the next decade and beyond, CUISINES aims to encourage constructive assessments of model performance among exoMIP participants, in much the same way that CMIP and PMIP have promoted model evaluations for the Earth climate science community. CUISINES is not in a position to say which models are “right” and which are “wrong,” since there are currently almost no observations beyond spectra with which to validate model results. Instead, CUISINES is focused on understanding where the differences between models arise, and how those differences shape perceptions of what other worlds may be like; THAI and MALBEC (Villanueva et al. 2024) have already shown that such work is possible. In the case of Earth-like exoplanets, this may include impressions that a target world is uninhabitable when further analysis and observations would show that it is (i.e., a false negative); alternatively, a target may seem habitable initially, but is later found not to be (a false positive). This CUISINES framework offers a foundation for future exoplanet model intercomparisons as we move on in this exciting era of planetary discovery.

5. SUMMARY

Understanding how exoplanet atmosphere, radiative transfer, and retrieval models may produce different results for the same experimental design is critical if these models are to be used as guides to analyzing and interpreting data gathered by JWST and future observation missions. Stand-alone modeling studies may introduce confusion when experiment parameters vary between two or more studies of the same target so that a direct comparison between model results cannot be made. These studies may not also fully describe model parameterizations or the “tweaks” needed to bring a simulation to a successful conclusion, hampering efforts by other researchers to reproduce published results. To help address these issues, CUISINES has developed a framework consisting of five principles that allows researchers to work collectively and openly within the context of specific exoplanet model intercomparison projects (exoMIPs). The community input provided at the exoMIP design stage helps to ensure that project topics reflect

areas of broad interest and utility. The collaborative nature of each exoMIP ensures that participating modeling groups can learn more about their own model’s performance compared to a community benchmark, and discover new ways to increase the robustness of their model results. The early sharing of exoMIP-specific protocols enhances participation; and the archiving of clearly described and readily accessible experimental setup information and model output enhances the potential for reproducibility as well as use of the model data beyond the planetary science community. In addition to exoMIP efforts, CUISINES will support contributions of single-model benchmark studies to BASIL that permit the community to evaluate the skill of new and updated models, as they become available. While CUISINES-endorsed exoMIPs will need to follow the framework proposed here, all exoplanet modelers are encouraged to adopt as much of the CUISINES framework as possible, to facilitate the community-wide interactions that will help advance the exoplanet modeling field in the years to come.

We thank the Steering Committee of the Nexus for Exoplanet System Science (NExSS) Research Coordination Network for their support of the CUISINES Working Group, and the BUFFET Workshop that got the inaugural CUISINES exoMIPs off to an auspicious start. CUISINES Co-Chefs T.J.F., L.E.S., and A.Y. acknowledge support from the GSFC Sellers Exoplanet Environments Collaboration (SEEC), which is funded in part by the NASA Planetary Science Division’s Internal Scientist Funding Model. L.E.S. and K.T. acknowledge support provided by NASA Earth and Planetary Science Division Research Programs, through ISFM work package ROCKE-3D at The Goddard Institute for Space Studies. Financial support to R.D. was provided by the Natural Sciences and Engineering Research Council of Canada (NSERC; Discovery Grant RGPIN-2018-05929), the Canadian Space Agency (Grant 18FAV-ICB21), and the European Research Council (ERC; Consolidator Grant 771620). J.H.M. acknowledges funding from the NASA Habitable Worlds program under award 80NSSC20K0230. D.A.C. acknowledges financial support from the Max Planck Society. N.J.M. acknowledges support from a UKRI Future Leaders Fellowship [Grant MR/T040866/1], a Science and Technology Facilities Funding Council Nucleus Award [Grant ST/T000082/1], and the Leverhulme Trust through a research project grant [RPG-2020-82]. GC acknowledges the financial support of the SNSF (grant number: P500PT_217840). We appreciate the discussions with participants in the THAI and BUFFET workshops, whose feedback helped to shape the CUISINES framework as well as the protocols for our inaugural exoMIPs, and the reviewers whose comments have helped to improve the manuscript.

REFERENCES

- Ahrer, E.-M., Stevenson, K., Mansfield, M., et al. 2023, *Nature*, doi: [10.1038/s41586-022-05590-4](https://doi.org/10.1038/s41586-022-05590-4)
- Alderson, L., Wakeford, H. R., Alam, M. K., et al. 2023, *Nature*, doi: [10.1038/s41586-022-05591-3](https://doi.org/10.1038/s41586-022-05591-3)
- Bi, K., Xie, L., Zhang, H., et al. 2023, *Nature*
- Bock, L., Lauer, A., Schlund, M., et al. 2020, *Journal of Geophysical Research: Atmospheres*, 125, e2019JD032321, doi: [10.1029/2019JD032321](https://doi.org/10.1029/2019JD032321)
- Charbonneau, D., Berta, Z. K., Irwin, J., et al. 2009, *Nature*, 462, 891, doi: [10.1038/nature08679](https://doi.org/10.1038/nature08679)
- Christie, D. A., Lee, E. K. H., Innes, H., et al. 2022, *The Planetary Science Journal*, 3, 261, doi: [10.3847/psj/ac9dfe](https://doi.org/10.3847/psj/ac9dfe)
- Cubasch, U., & Cess, R. 1990, in *Climate Change: The IPCC Scientific Assessment* (Cambridge, United Kingdom and New York, NY, USA: Cambridge University Press), 69–91
- Deitrick, R., Haqq-Misra, J., Kadoya, S., et al. 2023, *Functionality of Ice Line Latitudinal EBM Tenacity (FILLET)*. Protocol Version 1.0. A CUISINES intercomparison project, arXiv, doi: [10.48550/ARXIV.2302.04980](https://doi.org/10.48550/ARXIV.2302.04980)
- Eyring, V., Bony, S., Meehl, G. A., et al. 2016, *Geoscientific Model Development*, 9, 1937, doi: [10.5194/gmd-9-1937-2016](https://doi.org/10.5194/gmd-9-1937-2016)

- Fasullo, J. T., Phillips, A. S., & Deser, C. 2020, *Journal of Climate*, 33, 5527, doi: [10.1175/JCLI-D-19-1024.1](https://doi.org/10.1175/JCLI-D-19-1024.1)
- Faucher, T. J., Turbet, M., Wolf, E. T., et al. 2020, *Geoscientific Model Development*, 13, 707, doi: [10.5194/gmd-13-707-2020](https://doi.org/10.5194/gmd-13-707-2020)
- Faucher, T. J., Turbet, M., Sergeev, D. E., et al. 2021, *The Planetary Science Journal*, 2, 106, doi: [10.3847/psj/abf4df](https://doi.org/10.3847/psj/abf4df)
- Faucher, T. J., Villanueva, G. L., Sergeev, D. E., et al. 2022, *The Planetary Science Journal*, 3, 213, doi: [10.3847/psj/ac6cfl](https://doi.org/10.3847/psj/ac6cfl)
- Feinstein, A. D., Radica, M., Welbanks, L., et al. 2023, *Nature*, doi: [10.1038/s41586-022-05674-1](https://doi.org/10.1038/s41586-022-05674-1)
- Goldblatt, C., Kavanagh, L., & Dewey, M. 2017, *Geoscientific Model Development*, 10, 3931, doi: [10.5194/gmd-10-3931-2017](https://doi.org/10.5194/gmd-10-3931-2017)
- Griffies, S. M., Danabasoglu, G., Durack, P. J., et al. 2016, *Geoscientific Model Development*, 9, 3231, doi: [10.5194/gmd-9-3231-2016](https://doi.org/10.5194/gmd-9-3231-2016)
- Haqq-Misra, J., Wolf, E. T., Faucher, T. J., Shields, A. L., & Koppurapu, R. K. 2022, *The Planetary Science Journal*, 3, 260, doi: [10.3847/psj/ac9479](https://doi.org/10.3847/psj/ac9479)
- Hargreaves, J. C. 2010, *WIREs Climate Change*, 1, 556, doi: <https://doi.org/10.1002/wcc.58>
- Hargreaves, J. C., Annan, J. D., Ohgaito, R., Paul, A., & Abe-Ouchi, A. 2013, *Climate of the Past*, 9, 811, doi: [10.5194/cp-9-811-2013](https://doi.org/10.5194/cp-9-811-2013)
- Hausfather, Z., Drake, H. F., Abbott, T., & Schmidt, G. A. 2020, *Geophysical Research Letters*, 47, e2019GL085378, doi: <https://doi.org/10.1029/2019GL085378>
- Haywood, A. M., Dowsett, H. J., Dolan, A. M., et al. 2016, *Climate of the Past*, 12, 663, doi: [10.5194/cp-12-663-2016](https://doi.org/10.5194/cp-12-663-2016)
- He, L., Zhou, T., & Chen, X. 2023, *CLIMATE DYNAMICS*, 61, 1049, doi: [10.1007/s00382-022-06542-4](https://doi.org/10.1007/s00382-022-06542-4)
- Horneck, G., Walter, N., Westall, F., et al. 2016, *Astrobiology*, 16, 201, doi: [10.1089/ast.2015.1441](https://doi.org/10.1089/ast.2015.1441)
- IPCC. 2021, *Climate Change 2021: The Physical Science Basis. Contribution of Working Group I to the Sixth Assessment Report of the Intergovernmental Panel on Climate Change* (Cambridge, United Kingdom and New York, NY, USA: Cambridge University Press), doi: [10.1017/9781009157896](https://doi.org/10.1017/9781009157896)
- Ivanovic, R. F., Gregoire, L. J., Kageyama, M., et al. 2016, *Geoscientific Model Development*, 9, 2563, doi: [10.5194/gmd-9-2563-2016](https://doi.org/10.5194/gmd-9-2563-2016)
- Jones, C. D., Arora, V., Friedlingstein, P., et al. 2016, *Geoscientific Model Development*, 9, 2853, doi: [10.5194/gmd-9-2853-2016](https://doi.org/10.5194/gmd-9-2853-2016)
- Jungclaus, J. H., Bard, E., Baroni, M., et al. 2017, *Geoscientific Model Development*, 10, 4005, doi: [10.5194/gmd-10-4005-2017](https://doi.org/10.5194/gmd-10-4005-2017)
- Kageyama, M., Albani, S., Braconnot, P., et al. 2017, *Geoscientific Model Development*, 10, 4035, doi: [10.5194/gmd-10-4035-2017](https://doi.org/10.5194/gmd-10-4035-2017)
- Kageyama, M., Braconnot, P., Harrison, S. P., et al. 2018, *Geoscientific Model Development*, 11, 1033, doi: [10.5194/gmd-11-1033-2018](https://doi.org/10.5194/gmd-11-1033-2018)
- Kempton, E. M.-R., Zhang, M., Bean, J. L., et al. 2023, *Nature*, doi: [10.1038/s41586-023-06159-5](https://doi.org/10.1038/s41586-023-06159-5)
- Kuma, P., Bender, F. A.-M., Schuddeboom, A., McDonald, A. J., & Seland, Ø. 2023, *Atmospheric Chemistry and Physics*, 23, 523, doi: [10.5194/acp-23-523-2023](https://doi.org/10.5194/acp-23-523-2023)
- Lambert, S., & Boer, G. 2001, *Climate Dynamics*, 17, 83, doi: [10.1007/PL00013736](https://doi.org/10.1007/PL00013736)
- Lee, J., Sperber, K. R., Gleckler, P. J., Taylor, K. E., & Bonfils, C. J. W. 2021a, *Journal of Climate*, 34, 6945, doi: [10.1175/JCLI-D-20-0832.1](https://doi.org/10.1175/JCLI-D-20-0832.1)
- Lee, J.-Y., Marotzke, J., Bala, G., et al. 2021b, in *Climate Change 2021: The Physical Science Basis. Contribution of Working Group I to the Sixth Assessment Report of the Intergovernmental Panel on Climate Change* (Cambridge, United Kingdom and New York, NY, USA: Cambridge University Press), 553–672, doi: [10.1017/9781009157896.006](https://doi.org/10.1017/9781009157896.006)
- Li, J., Xu, K., Wang, W., He, Z., & Huang, K. 2023, *Frontiers in Marine Science*, 10, doi: [10.3389/fmars.2023.1168385](https://doi.org/10.3389/fmars.2023.1168385)
- Lunt, D. J., Huber, M., Anagnostou, E., et al. 2017, *Geoscientific Model Development*, 10, 889, doi: [10.5194/gmd-10-889-2017](https://doi.org/10.5194/gmd-10-889-2017)
- Maher, P., Gerber, E. P., Medeiros, B., et al. 2019, *Reviews of Geophysics*, 57, 250, doi: <https://doi.org/10.1029/2018RG000607>
- Mayor, M., & Queloz, D. 1995, *Nature*, 378, 355, doi: [10.1038/378355a0](https://doi.org/10.1038/378355a0)
- Meehl, G. A., Boer, G. J., Covey, C., Latif, M., & Stouffer, R. J. 1997, *Eos, Transactions American Geophysical Union*, 78, 445, doi: [10.1029/97eo00276](https://doi.org/10.1029/97eo00276)
- Menviel, L., Capron, E., Govin, A., et al. 2019, *Geoscientific Model Development*, 12, 3649, doi: [10.5194/gmd-12-3649-2019](https://doi.org/10.5194/gmd-12-3649-2019)
- Montet, B. T., Morton, T. D., Foreman-Mackey, D., et al. 2015, *The Astrophysical Journal*, 809, 25, doi: [10.1088/0004-637X/809/1/25](https://doi.org/10.1088/0004-637X/809/1/25)
- NASA. 2015, *NASA Astrobiology Strategy 2015* (Washington, DC, USA: NASA (National Aeronautics and Space Administration))

- NASEM. 2022a, *Origins, Worlds, and Life* (Washington, DC, USA: National Academies Press), doi: [10.17226/26522](https://doi.org/10.17226/26522)
- . 2022b, *Independent Review of the Community Report from the Biosignature Standards of Evidence Workshop* (Washington, DC, USA: National Academies Press), doi: [10.17226/26621](https://doi.org/10.17226/26621)
- National Academies of Sciences, Engineering, and Medicine. 2023, *Pathways to Discovery in Astronomy and Astrophysics for the 2020s* (Washington, DC: The National Academies Press), doi: [10.17226/26141](https://doi.org/10.17226/26141)
- Nisbet, E., & Sleep, N. 2001, *Nature*
- Nowicki, S. M. J., Payne, A., Larour, E., et al. 2016, *Geoscientific Model Development*, 9, 4521, doi: [10.5194/gmd-9-4521-2016](https://doi.org/10.5194/gmd-9-4521-2016)
- Otto-Bliesner, B. L., Braconnot, P., Harrison, S. P., et al. 2017, *Geoscientific Model Development*, 10, 3979, doi: [10.5194/gmd-10-3979-2017](https://doi.org/10.5194/gmd-10-3979-2017)
- Polichtchouk, I., Cho, J.-K., Watkins, C., et al. 2014, *Icarus*, 229, 355, doi: <https://doi.org/10.1016/j.icarus.2013.11.027>
- Ramirez, R. M. 2024, *The Planetary Science Journal*
- Rustamkulov, Z., Sing, D. K., Mukherjee, S., et al. 2023, *Nature*, doi: [10.1038/s41586-022-05677-y](https://doi.org/10.1038/s41586-022-05677-y)
- Séférian, R., Berthet, S., Yool, A., et al. 2020, *Current Climate Change Reports*, 6, doi: [10.1007/s40641-020-00160-0](https://doi.org/10.1007/s40641-020-00160-0)
- Sergeev, D. E., Fauchez, T. J., Turbet, M., et al. 2022, *The Planetary Science Journal*, 3, 212, doi: [10.3847/psj/ac6cf2](https://doi.org/10.3847/psj/ac6cf2)
- Sergeev, D. E., Mayne, N. J., Bendall, T., et al. 2023, *Geoscientific Model Development*
- Touzé-Peiffer, L., Barberousse, A., & Le Treut, H. 2020, *WIREs Climate Change*, 11, e648, doi: [10.1002/wcc.648](https://doi.org/10.1002/wcc.648)
- Turbet, M., Fauchez, T. J., Sergeev, D. E., et al. 2022, *The Planetary Science Journal*, 3, 211, doi: [10.3847/psj/ac6cf0](https://doi.org/10.3847/psj/ac6cf0)
- Villanueva, G. L., Liuzzi, G., Faggi, S., et al. 2022, *Fundamentals of the Planetary Spectrum Generator* (Greenbelt, MD: NASA Goddard Space Flight Center). <https://psg.gsfc.nasa.gov/help.php#handbook>
- Villanueva, G. L., Fauchez, T. J., Kofman, V., et al. 2024, *The Planetary Science Journal*, 5, 64, doi: [10.3847/PSJ/ad2681](https://doi.org/10.3847/PSJ/ad2681)
- Yang, J., Leconte, J., Wolf, E. T., et al. 2019, *The Astrophysical Journal*, 875, 46, doi: [10.3847/1538-4357/ab09f1](https://doi.org/10.3847/1538-4357/ab09f1)
- Yang, J., Leconte, J., Wolf, E. T., et al. 2016, *The Astrophysical Journal*, 826, 222, doi: [10.3847/0004-637x/826/2/222](https://doi.org/10.3847/0004-637x/826/2/222)