

Intelligent Transportation Systems With The Use of External Infrastructure: A Literature Survey

1st Christian Creß 2nd Alois C. Knoll

Chair of Robotics, Artificial Intelligence and Real-time Systems

Technical University of Munich

Munich, Germany

christian.cress@tum.de

Abstract—Increasing problems in the transportation segment are accidents, bad traffic flow and pollution. The Intelligent Transportation System with the use of external infrastructure (ITS) can tackle these problems. To the best of our knowledge, there exists no current systematic review of the existing solutions. To fill this knowledge gap, this paper provides an overview about existing ITS which use external infrastructure. Furthermore, this paper discovers the currently not adequately answered research questions. For this reason, we performed a literature review to documents, which describes existing ITS solutions since 2009 until today. We categorized the results according to his technology level and analyzed their properties. Thereby, we made the several ITS comparable and highlighted the past development as well as the current trends. According to the mentioned method, we analyzed more than 346 papers, which includes 40 test bed projects. In summary, the current ITS can deliver high accurate information about individuals in traffic situations in real-time. However, further research in ITS should focus on more reliable perception of the traffic with the use of modern sensors, plug and play mechanism as well as secure real-time distribution in decentralized manner for a high amount of data. With addressing these topics, the development of Intelligent Transportation Systems is in a correction direction for the comprehensive roll-out.

Index Terms—Intelligent Transportation Systems, Intelligent Infrastructure, Distributed Systems, Autonomous Driving, C-ITS, Test Field, Test Bed

I. INTRODUCTION

As a result of traffic accidents due 94 % human error, 1.25 - 1.3 million people die worldwide [1], [2]. Besides the accidents, in the transportation segment exists capacity problems and pollution problems too [3]. Only in the United States, people spend in total 6.9 billion hours in traffic jams [2]. Furthermore, 50 % of the world population live in cities. There are the mentioned issues significantly noticeable. Unfortunately, this situation will be more critical: The share of the population in cities will be risen to two thirds until 2050. Therefore, we have to consider especially cities for optimal mobility [4].

The Intelligent Transportation Systems with the use of infrastructure (ITS) are a possible solution to tackle these problems [1]–[3], [5], [6]. Only in the United States, these systems can prevent approximately 400,000 to 600,000 accidents with parallel reduced travel time by around 42 %. In addition, modern ITS can reduce the fuel consumption for passenger vehicles up to 44 % and for trucks up to 18 % [2]. This

fact results in reduction of around 15 % of the greenhouse gases [7]. To fulfill these goals, two examples: 1.) The ITS can implement a real-time synchronization of individual traffic with the public transport system with the support of "Park and Ride"-Parking. 2.) The ITS can exchange data with vehicles which are equipped with intelligent driver assistance systems. This V2X technology would enable a further foresight which results in an accurate warning against hazards and obstacles.

Of course, manufacturers of ITS and the automotive industry have also business opportunities: In 2014, the worldwide annual turnover was around 30 billion Euros for connected driving applications, it increased to 170 - 180 billion Euros in the year 2020. The application "Collaborative Cruise Control" which enables continuous exchange between vehicles and infrastructure is an important example. This function is already used by Tesla for its feature AutoPilot excessively in 4 billion miles on the road. Personalized on-board entertainment, fleet management and platooning [8] are further influential value-added services of ITS. So, these systems can make a valuable contribution in the transportation segment.

To the best of our knowledge, there exists no other current peer-reviewed systematic literature survey which provides technical details about existing Intelligent Transportation Systems which use external sensors and other infrastructures. However, the papers [9]–[12] and [13] list ITS in general, they do not give technical details nor the exact selection criterion of their listed systems. Hence, we aim to fill this gap by a systematic literature review from the last decade. Furthermore, we make for better understanding a historical summary of such systems. While this review does not cover a deep entry into the specific topics in the field of ITS (e.g. communication, architecture, object detection or tracking), it provides an overview about existing solutions, trends and current open research questions in the field.

In this paper, we select documents about implemented ITS from 2009 until today. Additionally, we accept for the historical insertion documents the first known ITS. Then, we categorize the test fields according to their general functionality. To make the several systems comparable, we extract the important characteristic as well as the novelty of each ITS. Lastly, we highlight and visualize the results and show the trends of the development in the area of ITS.

The paper is organized as follows: First, section II ex-

plains the methods for collecting and reviewing the papers about Intelligent Transportation Systems which use external infrastructure. Then, the section III shows the results of the literature survey. Furthermore, this section contains a detailed analysis of each listed ITS. The section IV discuss the results, the requirements and the trends of modern ITS. Last, but not least, a conclusion and outlook for further research are given in Section V.

II. METHODOLOGY

In this paper, we perform a literature review about implemented Intelligent Transportation Systems which use external infrastructure. The purpose of this review is to give an overview about the growing landscape of ITS. For that, we categorize the collected systems according their features, analyze their properties as well as mention their scientific contributions in the field. Furthermore, we would like to discover the open questions and research gaps in the field of ITS with external infrastructure. To answer the questions above, first we look unsystematic into the literature to get an overview in the dynamic field of ITS. Then, to achieve the highest possible coverage of existing literature, we performed a systematic review according the method by Kitchenham [14]:

- 1) Identification of research: We collect documents with the known databases IEEE Xplore, Google Scholar and Google with the keywords "Testfeld ITS", "Test Field ITS", "Testbed ITS as well as "C-ITS". We also consider the sources of the collected publications. With this strategy, we get a kind of pyramid scheme in our research. Unfortunately, a lot of Intelligent Transportation System projects do not publish their results in peer reviewed papers. Therefore, we accept in our literature survey papers as well as gray literature (e.g. official websites about the projects). For sure, we delete duplicates after collecting all documents.
- 2) Study selection: We follow several rules for the assessment respectively the filtering of collected sources. We select only ITS between 2009 until today. For the historical insertion, we choose exceptionally important first known test field projects too. As an additional criterion, the ITS in this paper has to use external sensors or other infrastructure. The systems have to be implemented in real world, only a conceptual idea is not enough.
- 3) Study quality assessment: After the assessment of all documents, we categorize the ITS solutions according their stage of development. Already [7] propose the categories "Semi-intelligent infrastructure", "Intelligent or semismart infrastructure" and "Smart infrastructure". Here, the categories of the ITS are in terms of real-time behavior, accuracy and independence working without human intervention. However, we suggest in our work the three categories "Early Days", "Situation-related Analysis" and "Creation Digital Twins". These categories should describe the stage of development according the general features and functionality of the

system. The meaning of the categories are described in detail in table I.

- 4) Data extraction: The several ITS projects focus on different aspects. For instance, some test fields focus on the communication between vehicles and infrastructure, other test fields focus on the data fusion or object detection. To make the test fields comparable, we analyze the used sensors, the length of the test stretch, the overall architecture as well as the scientific novelty of each ITS. This give the purpose and the technical details about the numerous projects in the last decade.
- 5) Data synthesis: In the last step in our method, we highlight and visualize the qualitative and quantitative results of the collected ITS. We summarize the hard facts in a table and show the trend of the past development in suitable diagrams. Therefore, this synthesis gives a sufficient impression about the current development in the segment of ITS as well as anchor points for open research questions.

TABLE I
DEVELOPMENT STAGES OF THE ITS.

Category	Description
Early Days	This category gives a historical summarize about the concepts, challenges and successes of the first known ITS.
Situation-related Analysis	The ITS in this category can analyze and interpret individual traffic situations. Therefore, they can improve the safety and the flow of the traffic.
Creation Digital Twins	These systems are able to create complex digital twins of all traffic participants. They are characterized by high accuracy and real-time capacity. Such systems can have a high impact on autonomous and connected driving.

III. RESULTS

According to our proposed method, we analyzed 346 papers about Intelligent Transportation Systems with the use of external infrastructure, which were findable in the search engines of IEEE Xplore, Google Scholar as well as Google with our mentioned keywords. Since the search results from Google and Google Scholar were more than one million entries, only the first three result pages were taken into account our research. The exact number of documents for each keyword in the several search engines are listed in table II.

In the next step, we propose the details about the found ITS which fulfills our mentioned requirements. The feature categories "Early Days", "Situation-related Analysis" and "Creation Digital Twins" are described in the respective sections. The table III gives a complete overview about the results.

A. Early Days

The origins of using external infrastructure in Intelligent Transportation Systems are in the 80s and 90s. Here, the projects Prometheus and Path were decisive in the beginning development of ITS. In 1988, the PROMETHEUS project

TABLE II
NUMBER OF THE ANALYZED DOCUMENTS.

Search Engine	Keyword	Number of results
IEEE Xplore ^a	Testfeld ITS	0
	Test Field ITS	78
	C-ITS	180
	Test Bed ITS	14
Google Scholar	Testfeld ITS	12
	Test Field ITS	0
	C-ITS	6
	Test Bed ITS	1
Google	Testfeld ITS	25
	Test Field ITS	17
	C-ITS	6
	Test Bed ITS	7
Σ		346

^aWith topics filter "intelligent transportation systems".

aimed to increase significantly the safety in the future road traffic. Furthermore, the project focused on improvements in traffic efficient and comfort too. The subproject Pro-Road concentrated on communication between infrastructure and vehicles with the goal to optimize the road traffic. Relevant sensors (e.g. radar, laser scanner, ultrasonic and cameras) in the cars should provide information about the conditions in the environment. With this, the first ideas about hazard warning (e.g. traffic jam, accidents, ice) were created. It should be emphasized that the project not aimed to dominate the drivers' activity with autonomous driving [15], [16].

In contrast, for optimization of the traffic flow in the year 1986, the project PATH tried to influence the control of vehicles on highways. For this purpose, the highways should be equipped with sensors and control units. For instance, in the year 1992, the first platooning experiments of vehicles with support of Doppler radar systems were successfully performed. However, it was already recognized at that time that an implementation until at least the turn of the millennium will not be possible. The reasons are technical deficiencies and the political acceptance by the population [17], [18].

After the first concepts and prototypes, the next ITS generation were able to control and optimize the general traffic flow. For this, the systems did not influence the traffic participants directly. They controlled it, for instance, with intelligent traffic light logic [19] or with electronic gantries. The necessary data input were achieved by induction loops in the asphalt. The first ITS of this type came in the late 1990s. They are already widely available in modern road networks. For instance, in the year 1998, researcher in the DynaMIT (Dynamic Network Assignment for the Management of Information to Travelers) project in Los Angeles created a concept and simulation for an ITS, which should improve the traffic flow in case of accidents or other emergencies. In 2006, the concept was realized with the use of counting loops in the freeway. The sensors sent the data to a computer for further analysis. In summary, the system could measure the traffic load and generated forecasts in real time. Based on this, the system offered dynamic route guidance, which has improved the traffic flow [20], [21].

In 2006, the SAFESPOT project researched on the interac-

tion between ITS and vehicles with the goal of increasing the road safety (e.g. warning about "black spots") and optimizing the traffic flow. The ITS was deployed in the following places: 1.) Sweden: Stockholm and Goteborg. 2.) Germany: Dortmund. 3.) Italy: Torino and Brescia-Padova-Freeway. 4.) France and Spain: West Europe Test Site. 5.) Netherlands: Corridor Rotterdam-Brabant-Antwerp. Therefore, the locations covers the scenarios city center, country road as well as freeway. In this huge European project the infrastructures were equipped with Road Side Units (RSU), dynamic cooperative networks were created. These systems allowed communication between vehicles and infrastructure. With the shared information, the driver of vehicles has got enhance perception of the surrounded vehicles. The ITS has created "local dynamic map" and a "safety margin assistant", which detected critical situations in advance [22], [23].

B. Situation-related Analysis

The focus of ITS solutions in this section are in the detailed analysis of specific traffic situations. Furthermore, they allow an interaction with the individual participants. This gives a clear added value in comparison to the ITS which give a rough statement about the general traffic flow. In the European cities Bordeaux (France), Copenhagen (Denmark), Helmond (Netherlands), Newcastle (England), Thessaloniki (Greece), Verona (Italy) and Vigo (Spain) were installed ITS in the project Compass4D (2013). A total of 147 Road Side Units and 5 backend offices were set up. The aim was to develop a warning system against road hazards. The use cases were construction sites, slippery roads, wrong-way drivers and red light violations. In addition, the ITS should optimize the fuel consumption in intersection areas to achieve energy efficient. For this, the ITS has introduced a situation-adapted traffic light system control. If cars have arrived the traffic light, they have got a speed recommendation [24].

In the year 2012, the project INSIGHT (Intelligent Synthesis and Realtime Response using Massive Streaming of Heterogeneous Data) set up a real world ITS in Dublin, Ireland. Here, numerous of cameras in certain sections as well as GPS of the local transport has given information about the current traffic situation in real-time. They have bundled with messages from Twitter, radio and possible callers. The purpose of this big data application was the automated management of resources to enable efficient actions in intelligent and networked cities in case of a disaster [25]–[27].

In 2015, the follow-up project VaVel (Variety, Veracity, VaLue: Handling the Multiplicity of Urban Sensors) extended the INSIGHT system in Dublin and implemented it in Warsaw, Poland too. The ITS has collected the same data, as well as data from trams and bicycles. The project had the same goal as the mentioned INSIGHT project [25], [26], [28].

In the 2016 European project ICSI (Intelligent Cooperative Sensing for Improved Traffic Efficiency) an ITS were implemented in the cities of Lisbon, Portugal and Pisa, Italy. The research goal was to find a high scalable distributed ITS for data acquisition and analysis. The uses cases were traffic flow

optimization and reduction of the emission level. On an 8 km long section of the A5 freeway in Lisbon, three measuring stations with cameras have analyzed the traffic flow, as well as have detected anomalies (e.g. construction sites, traffic jams, accidents). Parallel in the city center of Pisa, the focus was on a parking guidance system and the reduction of air pollution. For this purpose, on a stretch of 1 km, 5 measuring stations with sensor were set up. The charm of these systems lies in the decentralized horizontal architecture, so that a high level of scalability has guaranteed [29].

Within the scope of the project FED4FIRE+, the "Smart Highway: V2X Testbed" was created in the year 2018. The ITS had 7 RSU on a length of 3 km at the E313 highway in Antwerp, Belgium. The system was part of the CityLab test bed too. The research topic of the project was the communication between vehicles and other vehicles or infrastructures (V2X). For this, the system used direct antennas and a backend respectively a cloud solution which is connected via 4G/5G internet. The system has achieved latency times of 10-15 ms. The infrastructure had not its own sensors, it used only vehicle data. For data-intensive applications, the ITS used high-performance computers. The FED4FIRE+ project has presented a new approach for collocation of Multi-Access Edge Computing platforms with the support of RSU. This has improved the Quality of Service in infotainment services for vehicles on the highway [30], [31].

The Diginet-PS test field in Berlin, Germany, covers the scenarios federal road and secondary road in inner-cities areas. The ITS uses cameras, weather sensors and other traffic sensors (e.g. for measurement of the traffic flow, parking stores, pollution) for detection of the environment. On the several RSU, local data processing is implemented as edge computing. Furthermore, a cloud system receives the results from the RSU. The main purposes of the cloud are to store, analyze and predict test bed wide data. Based on these ITS, the researcher focus on the development of services and applications to increase traffic safety for automated driving. For instance, the applications are evaluating parking space utilization, analyzing the road conditions and recognizing the traffic situations [25], [32], [33].

In 2016, the ConVeX project created two ITS solutions. The first ITS was located on the A9 Freeway near Nuremberg, Germany. Over a length of 30 km, it was equipped with 6 RSU. The second ITS was located in Rosenheim, Germany and had two RSU. The data inputs of the systems were induction loops from existing infrastructure and the sensor information of the connected cars. The data processing was in the several RSU and in a traffic control center. The research focus of the project were value-added services, as well as the V2V and V2X communication. The project has implemented the value-added services "Emergency Electronic Brake Light", "Do Not Pass Warning", "Blind Spot Warning" and "Vulnerable Road User Collision Warning". To influence the traffic flow, the system has sent the relevant information directly to the road user or to the electronic gantries. Furthermore, the ITS has notified vulnerable groups (e.g. cyclists, pedestrians) with a

smartphone app [34].

The ITS DRIVE-Testfeld Hessen (Dynamic Road Infrastructure Vehicle Environment) is located in the region of Frankfurt, Germany. The overall goal is the intelligent management of traffic and construction sites. Furthermore, the ITS focuses on new techniques for traffic data acquisition with the use of V2V and V2X communication as well as data fusion between vehicle and infrastructure. The DRIVE-Testfeld Hessen has implemented intelligent applications which should support automated driving as well as the general traffic flow. Therefore, the test bed has more than 120 RSU. The applications have been traffic hazard warnings, shockwave damping and Green Light Optimal Speed Advisory (GLOSAR) [25], [32], [35], [36]. The mentioned ITS was platform of several projects. The project simTD set up many RSU and an ITS Central Station. The valued-added services of this project were obstacle warning, electronic brake light and warning about arriving emergency vehicles and construction sites [37]. Then, the project CVIS (Cooperative Vehicle-Infrastructure Systems) has focused on V2V and V2X communication issues for enhanced driver awareness in an inter-urban environment [11], [23], [38]. Last, but not least, the project DRIVE C2X has performed a comprehensive assessment of cooperative systems with field operational tests [11], [39].

Another ITS exists in the city center of Kassel, Germany. Here, the traffic lights are equipped with 15 RSU and an existing traffic management center is used. The system allows priority treatment of public transport and emergency vehicles at traffic lights. Furthermore, the ITS warns road users about approaching emergency vehicles. For this purpose, the system uses the so-called DENM (Decentralized Environmental Notification Messages) for V2V and V2X communication. As value-added services, the researchers have developed a forecast for the green phase and an alternative route control [25], [32], [40], [41].

The Midlands Future Mobility test field in the United Kingdom is used to research on connected and autonomous vehicles. Over a length of 300 kilometers, the ITS is located between the cities Coventry, Birmingham and Solihull. Therefore, the ITS covers the scenarios city center, country road and motorway. The test field use RSU, which offer various value-added services. For instance, the services could be in-vehicle signage, roadworks warnings as well as GLOSAR. Current research results on the ITS have achieved in the cooperative perception for 3D object detection with the use of infrastructure sensors [42], [43].

In the context of the European Cooperative ITS Corridor from 2013, vehicles communicated with support of the infrastructure on the Rotterdam-Frankfurt-Vienna route. The Eco-AT project (2016) in Austria, a follow-up project of Telematik, set up a central ITS station as well as a number of RSU. The architectural approach was more centralized. The researchers have generated the necessary specifications. The use cases were decentralized environmental notification message applications (e.g. road works warnings), aggregation of cooperative awareness messages, in-vehicle information

TABLE III

THIS TABLE GIVES AN OVERVIEW ABOUT ITS WHICH USE EXTERNAL INFRASTRUCTURE. HERE, THE TEST BEDS ARE DIVIDED INTO THE SECTIONS EARLY DAYS, SITUATION-RELATED ANALYSIS AND CREATION OF DIGITAL TWINS. IT SHOULD BE MENTIONED THAT THE ITS, WHICH DOES NOT HAVE OWN SENSORS, USE THE DATA FROM THE CONNECTED VEHICLES.

Year	Name	Length	Camera	Radar	Lidar	Induction loop	Special sensors / other remarks	Architecture
1986	PROMETHEUS	N/A	-	-	-	-	Focusing V2X	N/A
1986	PATH	N/A	-	-	-	-	Focusing V2X	N/A
1998	DynaMIT	N/A	-	-	-	X	-	Centralized
2006	SAFESPOT	> 20 km	X	-	X	-	V2X/Weather/RFID/IR camera	Cloud
2013	Compass4D	> 10 km	X	-	-	-	Focusing V2X	Edge-Cloud
2012	INSIGHT	N/A	X	-	-	-	V2X/Use social networks	Cloud
2015	VaVeL	N/A	X	-	-	-	V2X/Use social networks	Cloud
2016	ICSI	9 km	X	-	-	-	-	Decentralized
2018	Fed4Fire+	3 km	-	-	-	-	Focusing V2X	Edge-Cloud
2017	DIGINET-PS	3.7 km	X	-	-	-	Weather/parking/road	Edge-Cloud
2016	ConVeX	30 km	-	-	-	X	V2X	Cloud
2017	DRIVE Hessen	200 km	X	-	-	-	-	Edge-Cloud
2012	Testfeld Kassel	9 km	-	-	-	-	Focusing V2X	Edge-Cloud
2018	Midlands Future Mobility	300 km	-	-	-	-	Focusing V2X	Edge-Cloud
2016	ECo-AT	N/A	-	-	-	-	Focusing V2X	Centralized
2016	InterCor	> 100 km	-	-	-	-	Focusing V2X	Cloud-Edge
2017	Safe Strip	79 km	-	-	-	-	V2X/Pavement sensors	Edge-Cloud
2016	AUTOCITS	> 17 km	-	-	-	-	V2X/Internet	Edge-Cloud
2019	C-Roads CZ	> 100 km	-	-	-	-	Focusing V2X	Edge-Cloud
2014	SCOOP@F	2000 km	-	-	-	-	Focusing V2X	Edge-Cloud
2017	SAFARI	16 km	-	-	-	-	Focusing V2X	Cloud-Edge
2018	Testfeld Friedrichshafen	> 5.5 km	-	-	-	-	Focusing V2X	N/A
2019	ZalaZONE	> 100 km	-	-	-	-	Focusing V2X	Edge-Cloud
2016	CARISSMA	N/A	-	-	-	-	Focusing V2X	N/A
2014	AstaZero	7.4 km	-	-	-	-	Focusing V2X	N/A
2017	MEC-View	< 1 km	X	-	X	-	Stereo camera, Laser scanner	Cloud
2019	Testfeld Ger.-Fran.-Lux.	> 100 km	X	-	-	-	Focusing V2X	Edge-Cloud
2017	KoRA9	225 m	-	X	-	-	-	Edge-Cloud
2018	SGMOBIX	> 100 km	X	X	X	-	V2X/Weather/road/pedestrian	Edge-Cloud
2017	Providentia	3.5 km	X	X	X	-	Event camera	Edge-Cloud
2014	AIM Braunschweig	7 km	X	X	X	-	Stereo camera, Laser scanner	Edge-Cloud
2016	Testfeld Niedersachsen	280 km	X	-	-	-	Stereo camera on 7.5 km	Edge-Cloud
2017	Testfeld Düsseldorf	24 km	X	-	X	-	V2X	Edge-Cloud
2016	Testfeld Bad.-Württem.	> 100 km	X	-	-	-	V2X/Weather	Edge-Cloud
2009	Ko-PER	< 1 km	X	-	X	-	-	Cloud
2017	ALP.Lab	23 km	X	X	X	-	-	Edge-Cloud
2020	SMLL London	24 km	X	-	-	-	-	Edge-Cloud
2021	IN2Lab	2 km	X	X	X	-	-	Edge-Cloud
2016	Testfeld Dresden	20km	X	-	-	-	Focusing V2X	Edge-Cloud
2019	HEAT	1.8 km	-	X	X	-	V2X	Edge-Cloud

(e.g. speed restrictions) and intersection safety (e.g. red light detection) [6], [44].

In the year 2016, the overall goals of the European project InterCor (Interoperable Corridors) were improving the safety, the traffic flow as well as increasing the cybersecurity of the ITS system itself. The project aimed to link several ITS corridors to exchange innovation and best practice in solving common problems. Therefore, the project included the ITS operations in Belgium, France, Netherlands and United Kingdom. The environment scenarios of the ITS were in Belgium, Netherlands and France on freeways. Furthermore, the ITS in France was an extension of the SCOOP@F project, which is mentioned below. The environment scenario in the United Kingdom were urban roads and motorways too. The project installed RSU which allowed V2X communication. For instance, the project has achieved the value-added services road works warnings, in-vehicle signage, on-board signalling

of hazardous and unexpected events, multi-modal cargo optimization, green light optimization, probe vehicle data, parking information services for trucks and tunnel management [45]–[48].

The project SAFE STRIP (SAFE and green Sensor Technologies for self-explaining and forgiving Road Interactive aPplications) implements an unconventional new approach to increase the traffic safety. The ITS consists of intelligent infrastructure sensors in the form of strips with networking capabilities. They are on the road pavement surface and analyze the individual situations. For instance, the system measures environmental parameters (e.g. temperature, ice, ambient light), passing vehicles (speed, lateral position, vehicle type) as well as pedestrian crossings. Furthermore, these sensors communicate bidirectional with vehicles as well as external infrastructure (e.g. traffic management centers). For test and implementation, the project installed ITS in a 9 km section

near Rovereto on the A22 freeway in Italy as well as in an 70 km section in the Attiki Odos urban freeway in Athen, Greece. Here, the project has placed sensors on 39 toll barriers in Athen and several strip sensors as well as 5 RSU in Rovereto [49]–[51].

The deployment of ITS solutions in Europe were aimed in the European Project AUTOCITS in the year 2016. The overall goal of the project is to boost the role of ITS as a catalyst for the implementation of autonomous driving. Therefore, several ITS in Lisbon (Portugal), Madrid (Spain) and Paris (France) were created. The test bed in Madrid consisted of 15 RSU which were set up at a high frequented freeway on a length of 10 km. On a total length of 8 km on freeway and urban road, the ITS in Lisbon used 5 RSU. Last, but not least, in a urban highway near to Paris, the ITS consisted of 1 RSU. The project has achieved various day 1 services. For instance, road works warning, slow or stationary vehicle warning as well as the providing of information about weather conditions has been implemented [52]–[55].

In the year 2019, the project C-Roads CZ focused on the implementation of ITS units as well as the test and evaluation of its functionalities. The features of the ITS were situated related analysis (e.g. road works warning, in-vehicle information, slow and stationary vehicles, traffic jam ahead warning, hazardous location notification). For testing under real conditions, seven test fields has built in the Czech Republic. All this ITS solutions has been equipped with RSU which communicates with vehicles and a central processing system [56].

In the project SCOOP@F, an ITS was deployed in a nationwide scale in 2014. For this, in the project were equipped 2000 km of the road with RSU as well as 3000 vehicles with on-board units for V2X communication. The RSU were connected to traffic management centers. The main data sources of the test field were the vehicles itself. They deliver data about their own position, speed and direction. Furthermore, vehicles received information about unexpected events (e.g. construction, slippery road, reduced visibility) from external sources. The main goals of the ITS were increasing the safety and improving the travel quality. The researchers have implemented a decentralized communication to alert road users about unexpected events. In addition, the enhancing of the coverage of VANETs, a secure cloud environment for connected vehicles as well as a novel detailed security protocol were achieved [57]–[62].

Another important test bed is SAFARI in Berlin. The ITS covers the scenarios main road, secondary road and a junction of a freeway. The overall goal of the project is the exchange of information and the dynamic update mechanism of the dynamic maps, which are basic requirements for automated driving. In detail, the project research on the handling of construction sites and unexpected events for automated and connected driving. The test field uses cloud platforms as well as mobile edge computing for the V2X processing [25], [32], [63].

In the test bed Friedrichshafen, traffic lights were equipped with RSU and V2X. In total, the ITS covers the traffic

scenarios federal road, country road, city center and pedestrian zones. The research topic is the information exchange vehicles to infrastructure as well vehicles to each other. The current research project on the test field is Alfried [25], [32], [64].

The project ZalaZONE in Hungary has a cordoned-off proving ground as well as a real world ITS to the border to Austria. In the real world, the ITS covers the highway scenario. In the cordoned-off proving ground, it covers the scenarios of smart cities, high and low speed handling as well as high speed freeways and rural roads. The purposes are test and research in the field of autonomous and connected vehicles. For this, the test field is equipped V2X communication technique [65]. Another cordoned-off test facility for re-enacting and simulating traffic scenarios is implemented in the CARISSMA project in Ingolstadt. The test facility offers 4000 square meter experimental for researching on V2X communication, accident detection, accident consequences reduction as well as the automated driving functions [66]. The next cordoned-off ITS is AstaZero (Active Safety Test Area). It was set up in 2014 in Sweden, and it is an open environment where vehicle OEMs, research institutes and universities perform development and research. The research topics are new active safety functions for road vehicles. The test field contains a city area, 700 m multilane road, 5.7 km long rural road and 1 km high-speed area [67].

C. Creation Digital Twins

Autonomous vehicles are developed from Google [68], Tesla [69] as well as many other automotive manufactures. They can tackle the known problems in the transportation segment, because they optimize the traffic flow and can increase parallel the safety of the traffic participants. According to the current approaches in autonomous driving, the primary responsibility, which is associated with replacing human perception and control, lies on vehicle manufacturers. However, the ITS on the infrastructure can create high precision digital twins. The vehicles can use this data as ground truth information. Therefore, the responsibility can re-balanced between vehicles and infrastructure. So, high precision ITS can be an essential enabler for autonomous driving [70]. This section presents several ITS solutions which aims to the mentioned properties.

In the year 2017, the MEC-View project implemented an ITS in the city center of Ulm, Germany. Across of roads and an intersection, the system contained 8 cameras, 4 stereo-cameras, 4 laser scanners as well as 8 Lidars. For object prediction and data fusion, the sensors were connected with a server. Vehicles communicated with the server via 5G. In addition, a 3D-HD map of the relevant road sections were created. The aim of the project was to create a digital twin of the road traffic. The researchers have achieved data transfer in real time [71], [72].

The digital test bed "Germany-France-Luxembourg" was created in 2016. The focus was on testing of automated and connected driving functions. The special charm of this project was in the challenges of national border crossing. As part of the mentioned test bed, the project ITeM (ITS Testfeld Merzig) in Merzig, Germany, covered the environments city

and rural road. The research on this ITS was on connected driving functions via C2V and C2X too. For traffic perception, the infrastructure was extended with RSU, C2X technology and cameras. The RSU communicated with vehicles and a centralized server. The project has implemented applications for hybrid access technologies and safety functions [25], [32], [73], [74].

In 2017 on the freeway A9 in Germany, researchers of the project KoRA9 (Kooperative Radarsensoren für das digitale Testfeld A9. English: Cooperative radar sensors for the digital test field A9) installed 10 novel 77 GHz radar sensors on five masts along the freeway with a mutual distance of 45 m. Furthermore, 2 Road Side Units were installed in a gantry bridge for the V2X communication. The project goal was to evaluate the potential of seamless sensory recording of traffic with radars. For this purpose, the infrastructure sensors performed automotive radar applications. The obtained data streams were merged to a digital twin. The researchers have analyzed the digital twin and have made it available to third parties via the developed cloud platform. Furthermore, they have developed services for infrastructure support during overtaking maneuvers and traffic jam warnings [32], [75].

With the European Project 5GMOBIX (5G for cooperative & connected automated MOBility on X-border corridors), several ITS in Europe and Asia were created respectively reused in 2018. The project showcased the benefits of 5G technology for cooperative, connected and automated mobility. The Spain-Portugal cross-border ITS between Vigo and Porto focused on automated driving maneuvers. It was equipped with 2 MEC nodes, 2 center clouds, 5 RSU, 4 traffic radars and 2 pedestrian detectors. The ITS Greece-Turkey researched on platooning and the use of external sensors. The external infrastructure contains 6 Edge computer, 2 clouds, 4 RSU as well as 2 Lidars. The ITS in Eindhoven-Helmond in the Netherlands focused on cooperative collision avoidance with extensive use of cameras. Therefore, the ITS used 2 MEC servers, 2 cloud systems and more than 50 cameras. The ITS in France were located in Versailles and Paris. They focused on infrastructure-assisted driving with 4 MEC nodes, 1 cloud, 2 Lidars as well as 3 cameras. The ITS in Berlin and Stuttgart, Germany, researched on RSU-assisted platooning and surround view generation. Therefore, the system used 9 RSU, 1 Cloud, 18 cameras and 10 environmental condition sensors. The ESPOO urban ITS in Finland focused on extended sensor processing as well as on remote driving. The ITS were set up with 2 MEC nodes, 1 cloud, 1 Lidars and 1 camera. The researcher of the Jinan ITS in China focused on cloud assisted advanced driving, cloud-assisted platooning as well as remote driving. The used equipment were 5 RSU nodes, 1 cloud, 5 Lidars, 6 cameras and 5 radars. Last, but not least, the cordoned-off ITS Yeonggwang in South Korea focuses on remote driving as well. The system used 1 cloud [76], [77].

With the support of external infrastructure, the Providentia project created a digital twin of each traffic participant in real time in the year 2017. This digital twin should provide a foresight for autonomous vehicles as well as vehicles with

conventional driver assistance systems. For this purpose, an ITS was built on the A9 freeway in Munich, Germany. The ITS contained 2 measurement stations on gantry bridges which collected data of the traffic. Each station was equipped with a RSU, 4 cameras and 4 radars. Furthermore, a backend computer realized the global data fusion as well as the connection to the 5G network and the internet. The sensors have detected the individual traffic participants and have sent the data to the RSU. Then, the RSU has tracked the detections over several time steps. The tracks have been merged into a local digital twin for each RSU. In the end, the backend receives the local twins of the RSU and has combined it again to a global digital twin across all measuring points. With this, the ITS of Providentia has created digital twins which combine the advantages of radar and camera from different perspectives [78]–[80]. In 2020, the follow-up project Providentia++ has extended the ITS into urban areas. Thus enabled the analysis of complex traffic scenarios in intersections and pedestrian crossings. In total, the test bed had a length of 3.5 km, contained 7 measuring stations with 75 sensors (e.g. cameras, event-based cameras, radars and Lidars). The figure 1 shows the hardware setup on a public road intersection in an urban area. At the moment of writing this paper, the researchers of Providentia++ have established a stable data stream of the high precision digital twin for the broad public. To the best of our knowledge, this feature is unique in the current development of ITS [81].



Fig. 1. An equipped intersection in the Intelligent Transportation System of the project Providentia++.

In the year 2014 starts the ITS AIM (Application Platform for Intelligent Mobility) in Braunschweig, Germany. The ITS infrastructure is designed as a long-term platform for research projects in the area of autonomous and connected driving in an urban environment. The test bed has a length of 7 km and is equipped with RSU for V2X communication across 35 intersections with traffic lights. The ITS enables information sharing between traffic lights, vehicles as well as other infrastructure. For perception, the several RSU are connected with radar, camera, stereo-camera and Lidars respectively Laser scanners. The goal of the overall system is the delivery of digital twins with corresponding video scenes under real-time conditions [25], [82]–[85].

The project Testfeld Niedersachsen (English: Lower Sax-

only test bed) in Germany is an extension of the mentioned AIM test bed in Braunschweig. The test bed runs on a total length of 280 km of freeways and connects the cities Hannover, Hildesheim, Braunschweig and Wolfsburg. On a 7.5 km long section, the ITS has 71 measuring stations for high-precision recording of the traffic situations. The test bed is equipped with stereo cameras, 3 RSU which provides V2X communication as well as a backend server. The ITS aims to offer an open research platform which delivers ground truth data for autonomous and connected driving. The overall goals are reduction of accidents, improvement of perception and optimization of the traffic flow. The researchers have realized the value-added services' maintenance vehicle warning, in-vehicle signage as well as lane management [86]–[89].

The digital test bed "Düsseldorf" in Germany runs on a length of 20 km on the A57 freeway from the Meerbusch junction near Kreefeld via the Kaarst junction onto the A52 into downtown Düsseldorf. Therefore, the ITS covers the scenarios freeway, tunnel, bridge, city center and parking. The test bed grows with several projects. The project KoMoD researched on the interaction between infrastructure and vehicles in the scope of connected and automated driving functions. The ITS used vehicles as mobile sensors for the detection of obstacles on the road (e.g. pedestrians, wrong-way drivers). The project has developed the value-added services autonomous parking, prioritization of public transport system and cooperative traffic light [90]. Then, the follow-up project KoMoDnext should prepare numerous sections of the ITS for autonomous driving (level 4). The project has designed and implemented a high-resolution environment detection on the A57. This component has merged stationary and vehicle-generated data [32], [91]. Last, but not least, the project ACCorD expanded the corridor for New Mobility Aachen-Düsseldorf with additional 4 km. The central component of the project activity was the generation of a digital twin. The charming aspect was the extensive usage of the Lidar-technology: The ITS contained on 68 measurement stations. Each station has 2 cameras and 2 Lidars, so that 136 Lidars were set up. This data has been locally processed in various RSU and a central database, which offered the collected data to other research activities and simulation [92].

The ITS Testfeld Autonomes Fahren Baden-Württemberg (English: Test Bed Autonomous Driving Baden-Württemberg), which is located in Karlsruhe and Heilbronn, uses cameras, several RSU and a backend server. The test bed allows a sensor extension with radars and Lidars. Based on camera object tracking, the ITS aims to generate digital twins of the traffic. With this low-cost sensor setup, real-time recording in various traffic situations (e.g. traffic with vehicle, bicycle and pedestrian) are implemented. The purpose of the infrastructure is the testing of vehicle systems for automated and connected driving under real traffic conditions [32], [93], [94]. For instance, a current research on the test field is the CAMEL project. The project research on the challenges in cybersecurity of modern vehicles. For this, CAMEL applies advanced artificial intelligence and machine learning techniques [95],

[96].

In the year 2009, the project Ko-PER of the research initiative Ko-FAS aimed to increase road safety. The goal was a precise creation of a digital twin of the traffic participants in real-time. Therefore, intersections in Germany were equipped with cameras and Lidars. The intersection in Ulm contained 2 Laser scanners and 2 cameras, in Alzenau 8 Laser scanners and 7 cameras and last, but not least, the intersection in Aschaffenburg contained 14 Laser scanners and 10 cameras. The data streams of the sensors on each intersection were combined locally. Then, the fusion result were combined with vehicle information. Therefore, V2X communication technology were implemented too. With this, the researchers has created a digital twin of the traffic [97]–[99].

As part of the project ALP.Lab - Austrian-Public Test Track Highway A2, an ITS near Graz was implemented in 2017. The test bed covered a distance of 23 km and was equipped with more than 100 sensors. For the creation of digital twins, the ITS used cameras, radars and Lidars. The goals of the ITS were extension of the vehicles' perception rang and offering ground truth data for plausibility checks of vehicles sensor data. With this, the ITS offers comprehensive testing functions for automated driving and driver assistance systems. Interestingly, the researchers have achieved tracking of vehicles for more than 2 km [100], [101].

The Smart Mobility Living Lab in London is a real world environment for testing and developing future mobility solutions. For this purpose, the 24 km long test bed has 276 cameras, 40 RSU and 2 data centers, which are connected to each other via fiber optics. The RSU provides V2X communication service. With this hardware, the ITS collects high resolution and high confidence information about the road traffic. The overall goal is the support of development for autonomous vehicles to market-ready [102].

As extension of the mentioned cordoned-off test facility CARISSMA, the project IN2Lab offers a real world test bed in Ingolstadt, Germany. The ITS has a total length of approximate 2 km. Every 200 m exists a measurement stations with a 4.5 m high mast. So that, there are 13 measuring stations which are connected to a central computing unit via optical fiber. On each measuring station are a RSU, cameras, Lidars, radar as well as V2X communication modules. The purpose of the test field is the research and the test of autonomous vehicles [103], [104].

In the scope of the project Testfeld Dresden (English: Dresden test bed), a cooperative ITS is deployed in the urban and suburban areas of Dresden, Germany. The test field provides on 20 km stretch various driving scenarios (e.g. urban roads, connection to freeways, complex junctions, tram tracks, bus lanes and separate cyclists lanes). Therefore, the test bed contains several camera systems, 10 RSU for research and 25 RSU for productive work. Furthermore, the ITS has a backend which hosts a centralized cloud service. The overall goal is the testing of automated and connected driving in a realistic traffic environment. The project has proposed a reference platform for heterogeneous ITS communication as

well as several value-added services (e.g. GLOSAR, probe vehicle data and a cooperative lane change) [105]–[107].

In addition, further ITS solutions for connected and autonomous driving were implemented in numerous cities in Germany. For instance, the project HEAT (Hamburg Electric Autonomous Transportation) installed in 2019 a test bed with a length of 2 km in Hamburg. The ITS contained of several RSU, radars and Lidars. The purpose of the sensors was to support the environment perception of an autonomous electric minibus in a real world scenario. So, the research goal of the HEAT project was the networking of an automated fleet of minibuses with traffic infrastructure. The researchers on this project has achieved successfully this goal [25], [108], [109].

IV. DISCUSSION

The Intelligent Transportation Systems which use infrastructure offer great potential and possibility to support connected and autonomous driving. To fulfill this future use cases, the sensors and services of ITS becomes more demanding and more complex. To achieve political acceptance, the ITS must also be taken privacy and security aspects into account. Based on the mentioned literature survey, we investigate and discuss 1.) the trend of the general purpose of ITS, 2.) the necessary sensor setup, 3.) existing value-added services as well as 4.) the nonfunctional requirements of ITS. The open research questions that have not yet been adequately answered are identified.

A. General Purpose

The claim on the tasks of ITS increase significantly. In the Early Days, the ITS systems have improved safety and efficiency of the traffic flow. Therefore, the systems have allowed a general statement about the current traffic flow. Furthermore, prototypes of the first V2X have been developed. This development started in 1986 and ended in the first decade of the 2000s. In the next step, the ITS of the category Situation-related Analysis have analyzed and interpreted individual traffic situations. Furthermore, these ITS solutions could share their results with other traffic participants. With this, these systems have contributed extreme to more safety and a better traffic flow. This category grew exponentially from 2010 to 2018 and then stagnated. Presumably, the functional scope of these systems is now no longer sufficient. Since 2012, more and more test beds exist which can generate highly accurate digital twins of road traffic. They allow a complete, high granularity analysis of the traffic. So far, there is no sign of stagnation. Because future ITS solutions should give control recommendations to autonomous vehicles, the current development is absolutely necessary. The figure 2 shows the accumulated number of test beds in each category and therefore the general trend of ITS solutions.

B. Sensors

The first step in the process chain of ITS are the several sensors. They collect information about the real world. So, they have the main impact on the precision and quality of

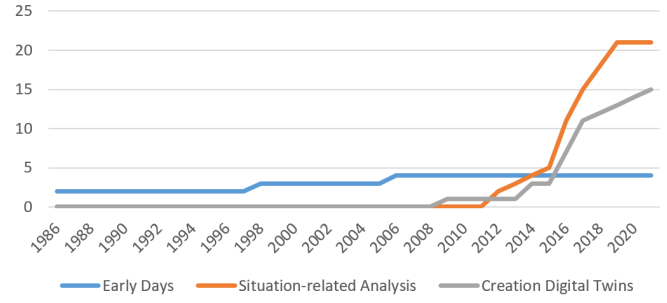


Fig. 2. Feature trend in Intelligent Transportation Systems.

the services. In the first test beds, the sensors for analyzing the traffic flow were induction loops. Unfortunately, only induction loops do not allow an individual situation analysis. Therefore, cameras have to be used in the most ITS since 2006. Cameras can create a bird's-eye view of what is happening on the road so that they allow complex situation analysis. Weakness points are obvious: The camera does not deliver reliably data in case of night or extreme weather conditions (e.g. strong rain, fog or snow). For compensation, the modern ITS use more and more frequent a combination of cameras with radars, Lidars and other special sensors (e.g. IR camera, stereo camera, event camera or weather sensor). These hardware setup can perceive the environment in any weather conditions. Most of the test beds use camera and Lidar. The Figure 3 includes the full trend of sensor setups in ITS.

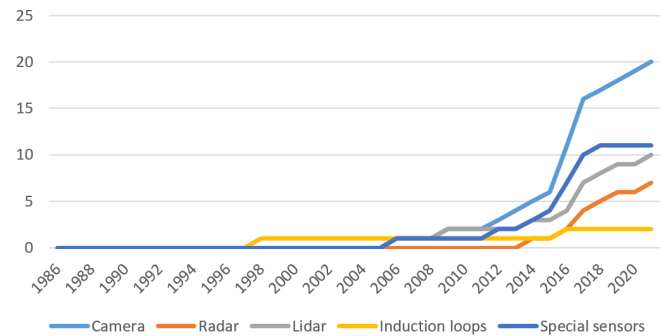


Fig. 3. The several sensors in ITS.

Modern vehicles contain cameras, radars and Lidars too. Strictly speaking, the moving vehicles could be part of the ITS sensor setup. However, the ITS use extensive V2X technology, the sensors of vehicles receive too little attention in the overall fusion for generating digital twins. The integration of such "mobile sensor stations" into modern ITS needs further research. In particular, the early sensor fusion with vehicles should be more considered.

C. Value-added services

The capture of the traffic and the creation of digital twins must not end in self-purpose. Otherwise, the ITS would be useless to the society. Instead, the ITS has to offer meaningful services which support people in their daily life. For instance, an ITS can decrease maintenance costs, reducing pollution, improving transfer speed as well as protecting human life [4], [7]. Additional to cover the high costs for installation and maintenance, the ITS services offer potentials for high sales too [8], [110]. The table IV shows the value-added services in the mentioned test beds.

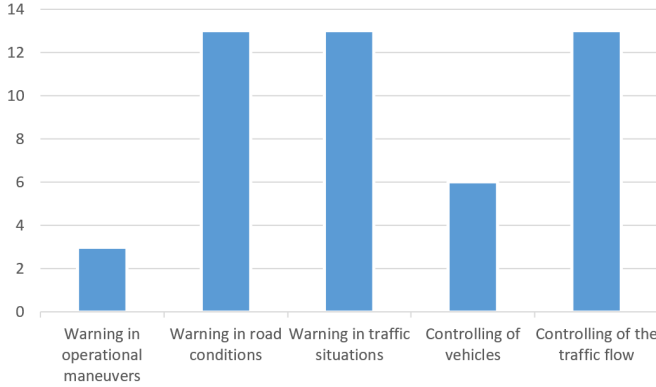


Fig. 4. The purpose of the developed value-added services in ITS.

Unfortunately, the figure 4 shows a deficiency in the development of services, which are needs for operational maneuvers. This value-added services require the complete potential of the high accurate sensors. Most of the other value-added services do not need this accuracy. Therefore, further research should focus on the development of services which use the high data density of the digital twins. However, the ITS projects [75], [91], [94], [100], [102], [103] create digital twins with high data density to support the development of autonomous driving, there are still gaps of using this information in market-ready products to a broad public. This step is still necessary to cover the high costs of such systems, as well as to provide real added value to the users of ITS solutions.

D. Nonfunctional requirements

The ITS will be involved in the decision-making process for specific maneuver actions of traffic participants. The system must be reliable in its operation at all times, in extreme scenarios such as natural disasters, too. Therefore, the ITS are critical infrastructure and needs several mechanisms for safety and cybersecurity. To fulfill the safety requirement, the systems must have functionality for self-diagnostic as well as for self-healing. Then, the ITS would be safe in operation against malfunction [3], [7], [111].

In addition, we need mechanisms to protect the ITS again cyberattacks. In particular with fatal consequences, the RSU are very exposed to this kind of attacks. Unfortunately, there

exists still research gaps. For instance, the communication between vehicles and the test beds are most of the time unencrypted. This makes the system very vulnerable. To tackle these problems, the researchers have developed communication encryption with cloud support [2], priority-based authentication techniques [8] and real-time secure communication without overloading the network with security overhead [112]. Fortunately, some test bed projects have addressed the cybersecurity too: The project InterCor have introduced a cyber-physical blockchain cryptographic architecture [46] and the project SCOOP@F a secure cloud environments as well as a novel security protocol [58], [61]. Furthermore, in the project CARMEL on the ITS Baden-Württemberg are activities on advanced artificial intelligence and machine learning techniques to fulfill cybersecurity requirements, too [95]. However, it seems the challenges in cybersecurity have not yet been definitively solved. In particular, the secure transmission of high volumes of data, as occurs with detailed twins, still seems to require research. Therefore, further research on these security aspects are needed.

In case of a national wide rollout, the nonfunctional requirements' scalability, adaptability as well as real-time capability are important for ITS solutions [7], [113]. This high demands are big challenges in the software architecture: Centralized software solutions (e.g. with a cloud) are available for ITS, but they have numerous disadvantages in scalability, energy efficiency and failure tolerance. A scalable architecture to solve the mentioned problems could be a distributed approach. According to [114], this approach for intelligent sensor networks was not available, respectively was not adequately researched. Indeed, with the use of edge computing, the works of [1], [110] have presented distributed approaches for ITS architectures. Furthermore, the mentioned ICSI test bed have focused on high scalable distributed ITS, too [29]. However, this test bed has analyzed only specific situations. It has not processed digital twins in real-time. To the best of our knowledge, it is still unclear how this distributed systems performs in a high data density environment with digital twins. For this reason, further research in scalability as well as adaptability in real world test beds is warranted.

V. CONCLUSION

In the scope of this work, 346 papers and documents have been collected with a systematic review to provide a summary of the current Intelligent Transportation Systems. After passing the filtering, 114 documents with 40 test beds have been analyzed. Here, this paper has showed the fascinating development in the field of Intelligent Transportation Systems with the use of external infrastructure from the Early Days until the Creation of Digital Twins. So, this literature survey accompanies the reader from the beginning of ITS until the current state of the art.

According to the mentioned history, the complexity as well as the functionality of ITS have increased immensely. The current systems can deliver high accurate information about individuals in traffic situations in real-time. In the field of ITS,

TABLE IV
THIS TABLE GIVES AN OVERVIEW ABOUT THE VALUE-ADDED SERVICES OF ITS WHICH USE EXTERNAL INFRASTRUCTURE.

Value-added service	Warning in operational maneuvers	Warning in road conditions	Warning in traffic situations	Controlling of vehicles	Controlling of traffic flow
Description	Black spot, emergency electronic brake light, do not pass, road collision	Construction sites, slow or stationary vehicle, slippery road	Wrong-way driver, traffic jams, accidents, red light violation, emergency vehicles arriving	Platooning, remote driving, cooperative lane change, optimize overtaking maneuvers, autonomous parking	Parking guidance, alternative route control, speed advisory on traffic lights, in-vehicle signage, Shockwave damping, priority for public transport or emergency vehicles, lane management
PROMETHEUS	-	X	X	-	-
PATH	-	-	-	X	-
DynaMIT	-	-	-	-	X
SAFESPOT	X	-	X	-	-
Compass4D	-	X	X	-	X
INSIGHT	-	-	-	-	-
VaVeL	-	-	-	-	-
ICSI	-	X	X	-	X
Fed4Fire+	-	-	-	-	-
DIGINET-PS	-	X	X	-	X
ConVeX	X	-	-	-	-
DRIVE Hessen	X	X	X	-	X
Testfeld Kassel	-	-	-	-	X
Midlands Future Mobility	-	X	-	-	X
ECO-AT	-	X	X	-	X
InterCor	-	X	X	-	X
Safe Strip	-	-	-	-	-
AUTOCITS	-	X	-	-	-
C-Roads CZ	-	X	X	-	X
SCOOP@F	-	X	X	-	-
SAFARI	-	X	X	-	-
Testfeld Friedrichshafen	-	-	-	-	-
ZalaZONE	-	-	-	-	-
CARISSMA	-	-	-	-	-
AstaZero	-	-	-	-	-
MEC-View	-	-	-	-	-
Testfeld Ger.-Fran.-Lux.	-	-	-	-	-
KoRA9	-	-	X	X	-
5GMOBIX	-	-	-	X	-
Providentia	-	-	-	-	-
AIM Braunschweig	-	-	-	-	-
Testfeld Niedersachsen	-	X	-	-	X
Testfeld Düsseldorf	-	-	X	X	X
Testfeld Bad.-Württem.	-	-	-	-	-
Ko-PER	-	-	-	-	-
ALP.Lab	-	-	-	-	-
SMLL London	-	-	-	-	-
IN2Lab	-	-	-	-	-
Testfeld Dresden	-	-	-	X	X
HEAT	-	-	-	X	-

this development is a great success. However, there are still improvements in the reliability, scalability and security of the overall system needed. For this reason, further research in the ITS should focus on more reliable perception of the traffic with the use of modern sensors, plug and play mechanism as well as secure real-time distribution in decentralized manner for a high amount of data. Furthermore, to ensure the sense of such systems, services with a real added value for the broad public with autonomous as well as non-autonomous cars have to be developed.

In the end, the development of Intelligent Transportation Systems with the use of external infrastructure is in a correct direction. For the comprehensive roll-out, however, a few questions still need to be answered.

ACKNOWLEDGMENT

This research was funded by the Federal Ministry of Transport and Digital Infrastructure of Germany in the project Providentia++. We would like to express our gratefulness to have made this paper possible.

REFERENCES

- [1] Amilcare Francesco Santamaria, Mauro Tropea, Peppino Fazio, Pierfrancesco Raimondo, Floriano De Rango, and Miroslav Voznak, "A decentralized its architecture for efficient distribution of traffic task management," 2018. [Online]. Available: <http://ieeexplore.ieee.org/servlet/opac?punumber=8467756>
- [2] Qian Chen, Azizeh Khaled Sowat, and Shouhuai Xu, "A safety and security architecture for reducing accidents in intelligent transportation systems," in *Proceedings of the International Conference on Computer-Aided Design*, I. Bahar, Ed. New York, NY, USA: ACM, 11052018, pp. 1–7.
- [3] J. C. Miles and A. J. Walker, "The potential application of artificial intelligence in transport," *IEE Proceedings - Intelligent Transport Systems*, vol. 153, no. 3, pp. 183–198, 2006.
- [4] Patrice Seuou, Ebad Banissi, and George Ubakanma, "The future of mobility with connected and autonomous vehicles in smart cities," in *Digital Twin Technologies and Smart Cities*, ser. Internet of Things, M. Farsi, A. Daneshkhah, A. Hosseinian-Far, and H. Jahankhani, Eds. Cham: Springer International Publishing, 2020, pp. 37–52.
- [5] J.-S. Lee and P.-L. Hsu, "Statechart-based representation of hybrid controllers for vehicle automation," *IEE Proceedings - Intelligent Transport Systems*, vol. 153, no. 4, pp. 253–258, 2006.
- [6] Alexander Paier, "The end-to-end intelligent transport system (its) concept in the context of the european cooperative its corridor," in *2015 IEEE MTT-S International Conference on Microwaves for Intelligent Mobility (ICMIM)*. IEEE, 42015, pp. 1–4.
- [7] Robert Ighodaro Ogie, Pascal Perez, and Virginia Dignum, "Smart infrastructure: an emerging frontier for multidisciplinary research," *Proceedings of the Institution of Civil Engineers - Smart Infrastructure and Construction*, vol. 170, no. 1, pp. 8–16, 2017.
- [8] Al Tariq Sheik and Carsten Maple, "Edge computing to support message prioritisation in connected vehicular systems," in *2019 IEEE Global Conference on Internet of Things (GCIoT)*. IEEE, 122019, pp. 1–7.
- [9] A. Kotsi, E. Mitsakis, and D. Tzanis, "Overview of c-its deployment projects in europe and usa," in *2020 IEEE 23rd International Conference on Intelligent Transportation Systems (ITSC)*, 2020, pp. 1–6.
- [10] Car 2 Car - Communication Consortium, "C-its: Cooperative intelligent transport systems and services," 12/11/2021. [Online]. Available: <https://www.car-2-car.org/about-c-its/>
- [11] Meng Lu, Robbin Blokpoel, Manuel Fünrocken, and Jacint Castells, "Open architecture for internet-based c-its services," in *17th International IEEE Conference on Intelligent Transportation Systems (ITSC)*, 2014, pp. 7–13.
- [12] Meng Lu, Oktay Turetken, Onat Ege Adali, Jacint Castells, and Paul Grefen, "C-its (cooperative intelligent transport systems) deployment in europe-challenges and key findings," 2018. [Online]. Available: https://www.researchgate.net/profile/oktay-turetken/publication/330663321_c-its_cooperative_intelligent_transport_systems_deployment_in_europe-challenges_and_key_findings
- [13] Bundesanstalt für Straßenwesen, "Testfeldmonitor," 12/11/2021. [Online]. Available: https://www.testfeldmonitor.de/Testfeldmonitoring/DE/Home/home_node.html
- [14] Barbara A. Kitchenham, "Procedures for performing systematic reviews," 2004. [Online]. Available: <https://www.semanticscholar.org/paper/Procedures-for-Performing-Systematic-Reviews-Kitchenham/29890a936639862f45cb9a987dd599dce9759bf5>
- [15] M. Williams, "Prometheus - the european research programme for optimising the road transport system in europe," *IEE Colloquium on Driver Information*, pp. 1/1–1/9, 1988.
- [16] U. Franke, "Prometheus — wissensbasierte systeme eröffnen neue perspektiven im straßenverkehr," in *Wissensbasierte Systeme*, ser. Informatik-Fachberichte, W. Brauer, Ed. Berlin: Springer, 1989, vol. 227, pp. 363–376.
- [17] Steven E. Shladover, "The california path program of ivhs research and its approach to vehicle-highway automation," in *Intelligent vehicles '92*, ser. IEEE. Los Alamitos, Calif.: IEEE, 1993, pp. 347–352.
- [18] Steve E. Shladover, "Path at 20—history and major milestones," *IEEE Transactions on Intelligent Transportation Systems*, vol. 8, no. 4, pp. 584–592, 2007.
- [19] D. Srinivasan and M. C. Choy, "Cooperative multi-agent system for coordinated traffic signal control," *IEE Proceedings - Intelligent Transport Systems*, vol. 153, no. 1, pp. 41–50, 2006.
- [20] Moshe Ben-Akiva, Michel Bierlaire, Haris Koutsopoulos, and Rabi Mishalani, Eds., *DynaMIT: a simulation-based system for traffic prediction*, 1998.
- [21] Y. Wen, R. Balakrishna, M. Ben-Akiva, and S. Smith, "Online deployment of dynamic traffic assignment: architecture and run-time management," *IEE Proceedings - Intelligent Transport Systems*, vol. 153, no. 1, pp. 76–84, 2006.
- [22] The SAFESPOT Project, "Safespot integrated project," 23/07/2010. [Online]. Available: <http://www.safespot-eu.org/>
- [23] Maytheewat Aramrattana, Tony Larsson, Jonas Jansson, and Cristofer Englund, "Dimensions of cooperative driving, its and automation," in *2015 IEEE Intelligent Vehicles Symposium (IV)*, 2015, pp. 144–149.
- [24] Jaap Vreeswijk, Guillaume Vernet, Yvonne Huebner, Zeljko Jetic, Pierpaolo Tona, Jose Manuel Martinez, Evangelos Mitsakis, and Gonzalo Alcaraz, "Compass4d: Cooperative mobility pilot on safety and sustainability services for deployment," 2014.
- [25] Karsten Lemmer, "Neue automobilität ii - kooperativer straßenverkehr und intelligente verkehrssteuerung für die mobilität der zukunft," 2019.
- [26] Nikolaos Panagiotou, Nikolas Zygiouras, Ioannis Katakis, Dimitrios Gunopulos, Nikos Zacheilas, Ioannis Boutsis, Vana Kalogeraki, Stephen Lynch, and Brendan O'Brien, "Intelligent urban data monitoring for smart cities," in *Machine Learning and Knowledge Discovery in Databases*, B. Berendt, B. Bringmann, É. Fromont, G. Garriga, P. Miettinen, N. Tatti, and V. Tresp, Eds. Cham: Springer International Publishing, 2016, pp. 177–192. [Online]. Available: https://link.springer.com/chapter/10.1007%2F978-3-319-46131-1_23
- [27] CORDIS, "Intelligent synthesis and real-time response using massive streaming of heterogeneous data," 08/03/2021. [Online]. Available: <https://cordis.europa.eu/project/id/318225/de>
- [28] —, "Variety, veracity, value: Handling the multiplicity of urban sensors," 08/03/2021. [Online]. Available: <https://cordis.europa.eu/project/id/688380/de>
- [29] Eneko Osaba, Enrique Onieva, Asier Moreno, Pedro Lopez-Garcia, Asier Perallos, and Pablo G. Bringas, "Decentralised intelligent transport system with distributed intelligence based on classification techniques," *IET Intelligent Transport Systems*, vol. 10, no. 10, pp. 674–682, 2016.
- [30] FED4FIRE+, "Smart highway," 2018. [Online]. Available: <https://www.fed4fire.eu/testbeds/smart-highway/>
- [31] Nina Slamnik-Krijestorac and Johann M. Marquez-Barja, "Unraveling edge-based in-vehicle infotainment using the smart highway testbed," in *2021 IEEE 18th Annual Consumer Communications & Networking Conference (CCNC)*. IEEE, 192021, pp. 1–4.
- [32] Bundesministerium für Verkehr und digitale Infrastruktur, "Digitale testfelder für das automatisierte und vernetzte fahren im realverkehr in deutschland (stand: September 2020)," 08/03/2021. [Online]. Available: <https://www.bmvi.de/DE/Themen/Digitale/Digitale-Testfelder/Digitale-Testfelder.html>
- [33] Technische Universität Berlin / DAI-Labor, "Diginetps," 08/03/2021. [Online]. Available: <https://diginet-ps.de/>
- [34] ConVeX, "Deliverable d2.2: Final convex system architecture description," 2018. [Online]. Available: <https://convex-project.de/deliverables.html>
- [35] C-ROADS Germany, "Abschlussveranstaltung c-roads pilot hessen," 14/03/2021. [Online]. Available: <https://www.c-roads-germany.de/deutsch/pilotprojekt-hessen/>
- [36] S. E. Steve Schneider, "Erprobung kooperativer dienste im realen verkehrsumfeld," *ATZextra*, vol. 24, no. S1, pp. 24–27, 2019. [Online]. Available: <https://link.springer.com/article/10.1007/s35778-019-0002-x>
- [37] simTD, "Deliverable d5.5 tp5-abschlussbericht - teil a," 2015. [Online]. Available: <https://trimis.ec.europa.eu/project/safe-intelligent-mobility-test-field-germany>
- [38] CVIS, "Cvisproject.org," 05/02/2020. [Online]. Available: <http://www.cvisproject.org/>
- [39] DRIVE C2X, "Deliverable d11.6 - final report (ip-deliverable)," 18/11/2021. [Online]. Available: <https://www.eict.de/projekte/#project-8>
- [40] d.-S. Stadt Kassel, "Veronika - forschungsprojekt," 14/03/2021. [Online]. Available: https://www.kassel.de/buerger/verkehr_und_mobilitaet/verkehrsprojekte/veronika.php
- [41] Stina Lohmüller, "Serie: Digitale testfelder in deutschland (1) – kassel," 12/11/2021. [Online]. Available: <https://emmett.io/article/das-digitale-testfeld-in-kassel>

- [42] WMG - The University of Warwick, "Midlands future mobility," 08/03/2021. [Online]. Available: <https://midlandsfuturemobility.co.uk/>
- [43] Eduardo Arnold, Mehrdad Dianati, Robert de Temple, and Saber Fallah, "Cooperative perception for 3d object detection in driving scenarios using infrastructure sensors," *IEEE Transactions on Intelligent Transportation Systems*, pp. 1–13, 2020. [Online]. Available: <http://arxiv.org/pdf/1912.12147v2>
- [44] ASFINAG Maut Service GmbH, "Eco-at - der österreichische beitrage zum kooperativen its korridor," 14/03/2021. [Online]. Available: <http://eco-at.info/home.html>
- [45] InterCor, "InterCor project," 19/11/2021. [Online]. Available: <https://intercor-project.eu/>
- [46] Ahmed Didouh, Anthony Bahadir Lopez, Yassin El Hillali, Atika Rivenq, and Mohammad Abdullah Al Faruque, "Eve, you shall not get access! a cyber-physical blockchain architecture for electronic toll collection security," in *2020 IEEE 23rd International Conference on Intelligent Transportation Systems (ITSC)*, 2020, pp. 1–7.
- [47] Gary Crockford, Bart Netten, and Paul Wadsworth, "Establishing a common approach to evaluating the intercor c-its pilot project," in *2018 IEEE 87th Vehicular Technology Conference (VTC Spring)*, 2018, pp. 1–2.
- [48] Mounira Msahli, Houda Labiod, and Gilles Ampt, "Security interoperability for cooperative its: Architecture and validation," in *2015 7th International Conference on New Technologies, Mobility and Security (NTMS)*, 2015, pp. 1–6.
- [49] Maria Gkemou, Ioannis Kgragkopoulos, Evangelos Bekiaris, Andrea Steccanella, and Dionysios Kehagias, "Implementation and validation approach of the c-its novel solution proposed by safe strip for self-explanatory and forgiving infrastructures," in *2019 15th International Conference on Distributed Computing in Sensor Systems (DCOSS)*, 2019, pp. 717–724.
- [50] Francesco Biral, Gianmarco Valenti, Enrico Bertolazzi, and Andrea Steccanella, "Cooperative safety applications for c-its equipped and non-equipped vehicles supported by an extended local dynamic map built on safe strip technology," in *2019 15th International Conference on Distributed Computing in Sensor Systems (DCOSS)*, 2019, pp. 733–740.
- [51] Safe Strip, "Welcome to safe strip," 25/11/2021. [Online]. Available: <https://safestrip.eu/>
- [52] José Eugenio Naranjo, Felipe Jimenez, José Javier Anaya, Rodrigo Castiñeira, Mauro Gil, and David Romero, "Validation experiences on autonomous and connected driving in autocits pilot in madrid," in *2018 IEEE 87th Vehicular Technology Conference (VTC Spring)*, 2018, pp. 1–4.
- [53] José E. Naranjo, Felipe Jiménez, Aitor Gómez, Alfredo Valle, Jorge González, and Alberto Cruz, "Integration of c-its in autonomous driving," in *2020 IEEE Intelligent Vehicles Symposium (IV)*, 2020, pp. 27–32.
- [54] Cristiano Premebida, Pedro Serra, Alireza Asvadi, Alberto Valejo, and Lara Moura, "Cooperative its challenges: Autocits pilot in lisbon," in *2018 IEEE 87th Vehicular Technology Conference (VTC Spring)*, 2018, pp. 1–5.
- [55] AUTO C-ITS, "Auto c-its webseite," 23/11/2021.
- [56] Zdenek Lokaj, Martin Srotyr, Miroslav Vanis, and Jiri Broz, "Technical part of evaluation solution for cooperative vehicles within c-roads cz project," in *2020 Smart City Symposium Prague (SCSP)*, 2020, pp. 1–5.
- [57] Hasnaâ Aniss, "Overview of an its project: Scoop@f," in *Communication Technologies for Vehicles*, ser. Lecture Notes in Computer Science, J. Mendizabal, M. Berbineau, A. Vinel, S. Pfletschinger, H. Bonneville, A. Pirovano, S. Plass, R. Scopigno, and H. Aniss, Eds. Cham: Springer International Publishing, 2016, vol. 9669, pp. 131–135.
- [58] J. P. Monteuiis, Badis Hammi, Eduardo Salles, Houda Labiod, Remi Blancher, Erwan Abalea, and Brigitte Lonc, "Securing pki requests for c-its systems," in *2017 26th International Conference on Computer Communication and Networks (ICCCN)*, 2017, pp. 1–8.
- [59] Houda Labiod, Alain Servel, Gerard Seggara, Badis Hammi, and Jean Philippe Monteuiis, "A new service advertisement message for etsi its environments: Cam-infrastructure," in *2015 7th International Conference on New Technologies, Mobility and Security (NTMS)*, 2015, pp. 1–4.
- [60] Farah Haidar, Farah Braiteh, Brigitte Lonc, Arnaud Kaiser, and Pascal Urien, "Performance evaluation of pseudonym reload over cellular technology," in *2015 7th International Conference on New Technologies, Mobility and Security (NTMS)*, 2015, pp. 1–4.
- [61] Geoffrey Wilhelm, Marwane Ayaida, and Hacene Fouchal, "A secure cloud approach for intelligent transport systems," in *GLOBECOM 2020 - 2020 IEEE Global Communications Conference*, 2020, pp. 1–6.
- [62] Hacene Fouchal, "Enhancing coverage for secure communications over vanet," in *2018 IEEE Symposium on Computers and Communications (ISCC)*, 2018, pp. 01 132–01 136.
- [63] Fraunhofer-Institut FOKUS, "Safari - digitales testfeld stadtverkehr," 19/06/2018. [Online]. Available: <https://www.testfeld-berlin.de/>
- [64] IWT Wirtschaft und Technik GmbH, "Testfeld friedrichshafen – für automatisiertes und vernetztes fahren im realverkehr," 02/12/2021. [Online]. Available: <https://www.testfeld-friedrichshafen.de/>
- [65] Zsolt Szalay, Zoltán Hamar, and Peter Simon, "A multi-layer autonomous vehicle and simulation validation ecosystem axis: Zalazone," in *Intelligent Autonomous Systems 15*, ser. Advances in Intelligent Systems and Computing, M. Strand, R. Dillmann, E. Menegatti, and S. Ghidoni, Eds. Cham: Springer International Publishing, 2019, vol. 867, pp. 954–963.
- [66] Technische Hochschule Ingolstadt, "Carissma - center of automotive research on integrated safety systems and measurement area," 2014–2021. [Online]. Available: <https://www.thi.de/forschung/carissma/>
- [67] Jan Jacobson, Henrik Eriksson, Peter Janevik, and Hakan Andersson, "How is astazero designed and equipped for active safety testing?" 2015.
- [68] Erico Guizzo, "How google's self-driving car works," 13/02/2021. [Online]. Available: <https://spectrum.ieee.org/automaton/robotics/artificial-intelligence/how-google-self-driving-car-works>
- [69] Murat Dikmen and Catherine Burns, "Trust in autonomous vehicles: The case of tesla autopilot and summon," in *2017 IEEE International Conference on Systems, Man and Cybernetics (SMC)*, 05 Oct - 08 Oct 2017, Banff, AB, Canada. [S. 1.]: IEEE - Advancing Technology for Humanity, op. 2017, pp. 1093–1098.
- [70] Swaminathan Gopalswamy and Sivakumar Rathinam, "Infrastructure enabled autonomy: A distributed intelligence architecture for autonomous vehicles." [Online]. Available: <http://arxiv.org/pdf/1802.04112v1>
- [71] Robert Bosch GmbH, "Mec-view - mobile edge computing basierte objekterkennung für hoch- und vollautomatisiertes fahren," 22/03/2021. [Online]. Available: <https://www.uni-due.de/~hp0309/index.php/de/projektinhalte>
- [72] Universität Ulm - Institut für Mess-, Regel- und Mikrotechnik, "Pilotanlage für vernetztes fahren," 2021. [Online]. Available: <https://www.uni-ulm.de/in/mrm/forschung/infrastruktur/pilotanlage-fuer-vernetztes-fahren/>
- [73] IP45G – Informationsplattform für 5G, "Its testfeld merzig," 14/11/2019. [Online]. Available: <https://www.ip45g.de/testbeds/its-testfeld-merzig/>
- [74] Hochschule für Technik und Wirtschaft des Saarlandes - Forschungsgruppe Verkehrstelematik, "Item – its testfeld merzig," 12/11/2021. [Online]. Available: <https://fgvt.htwsaar.de/site/item-its-testfeld-merzig/>
- [75] Bundesministerium für Digitales und Verkehr, "Abschlussbericht zu kooperative radarsensoren für das digitale testfeld a9 (kora)," 08/03/2021. [Online]. Available: <https://www.bmvi.de/SharedDocs/DE/Artikel/DG/AVF-projekte/KoRA9.html>
- [76] António Serrador, Carlos Mendes, Nuno Datia, Nuno Cota, Nuno Cruz, and Ana R. Beire, "A performance measurement platform for c-its over 5g," in *2021 Joint European Conference on Networks and Communications & 6G Summit (EuCNC/6G Summit)*, 2021, pp. 478–483.
- [77] 5GMOBIX, "Report on corridor infrastructure development and integration / report on the methodology and pilot site protocol," 23/11/2021. [Online]. Available: <https://www.5g-mobix.com/x-border-trials>
- [78] Gereon Hinz, Martin Buechel, Frederik Diehl, Guang Chen, Annkathrin Kraemmer, Juri Kuhn, Venkatnarayanan Lakshminarasimhan, Malte Schellmann, Uwe Baumgarten, and Alois Knoll, "Designing a far-reaching view for highway traffic scenarios with 5g-based intelligent infrastructure."
- [79] Annkathrin Krämmer, Christoph Schöller, Dhiraj Gulati, Venkatnarayanan Lakshminarasimhan, Franz Kurz, Dominik Rosenbaum, Claus Lenz, and Alois Knoll, "Providentia - a large-scale sensor system for the assistance of autonomous vehicles and its evaluation." [Online]. Available: <http://arxiv.org/pdf/1906.06789v4>

- [80] Venkatnarayanan Lakshminarasimhan and Alois Knoll, "C-v2x resource deployment architecture based on moving network convoys," in *2018 IEEE 87th Vehicular Technology Conference (VTC Spring)*, 2018, pp. 1–6.
- [81] Technische Universität München - Lehrstuhl für Robotik, künstliche Intelligenz und Echtzeitsysteme, "Projekt providentia++," 26/11/2021. [Online]. Available: <https://innovation-mobility.com/projekt-providentia/>
- [82] Sascha Knake-Langhorst, Kay Gimm, Tobias Frankiewicz, and Frank Köster, "Test site aim – toolbox and enabler for applied research and development in traffic and mobility," *Transportation Research Procedia*, vol. 14, pp. 2197–2206, 2016.
- [83] DLR - Institut für Verkehrssystemtechnik, "Anwendungsplattform intelligente mobilität," 29/11/2021. [Online]. Available: <https://www.dlr.de/ts/desktopdefault.aspx/tabid-6422/#gallery/25304>
- [84] Tobias Frankiewicz, Meike Möckel, and Frank Köster, "Measurement and evaluation of communication parameters on a vehicle-to-infrastructure communication test site," in *2013 International Conference on Connected Vehicles and Expo (ICCVE)*, 2013, pp. 99–104.
- [85] Tobias Frankiewicz, Arno Hinsberger, Tobias Lorenz, Hans-Josef Hilt, Sebastian Weber, Horst Wieker, and Frank Köster, "Standortbestimmung und integration von its roadside stations für die anwendungsplattform intelligente mobilität," in *AAET - Automatisierungssysteme, Assistenzsysteme und eingebettete Systeme für Transportmittel*, Braunschweig, 2011, pp. 26–41. [Online]. Available: <https://elib.dlr.de/69074/>
- [86] DLR Verkehr, "Testfeld niedersachsen für automatisierte und vernetzte mobilität," 05/03/2021. [Online]. Available: <https://verkehrsforschung.dlr.de/de/projekte/testfeld-niedersachsen-fuer-automatisierte-und-vernetzte-mobilitaet>
- [87] Frank Köster, Jens Mazzega, and Sascha Knake-Langhorst, "Automatisierte und vernetzte systeme - effizient erprobt und evaluiert," *ATZextra*, vol. 23, no. S5, pp. 26–29, 2018. [Online]. Available: <https://link.springer.com/article/10.1007/s35778-018-0040-9>
- [88] Niedersächsisches Ministerium für Wirtschaft, Arbeit, Verkehr und Digitalisierung, "Das testfeld niedersachsen für automatisierte und vernetzte mobilität," 2020. [Online]. Available: https://www.mw.niedersachsen.de/startseite/themen/digitalisierung/testfeld_autonomes_fahren/fuer-die-mobilitaet-von-morgen-das-testfeld-niedersachsen-150012.html
- [89] C-ROADS Germany, "Abschlussevent - teilproject niedersachsen," 12/11/2021. [Online]. Available: <https://www.c-roads-germany.de/deutsch/pilotprojekt-niedersachsen/>
- [90] Landeshauptstadt Düsseldorf - Amt für Verkehrsmanagement, "Komod - kooperative mobilität im digitalen testfeld düsseldorf," 06/08/2020. [Online]. Available: <https://www.komod-testfeld.org/>
- [91] —, "Komodnext," 19/08/2020. [Online]. Available: <https://komodnext.org/>
- [92] RWTH Aachen University - Institut fuer Kraftfahrzeuge, "Accord - korridor fuer neue mobilitaet aachen - duesseldorf," 10/11/2021. [Online]. Available: <https://www.accord-testfeld.de/>
- [93] Tobias Fleck, Karam Daaboul, Michael Weber, Philip Schörner, Marek Wehmer, Jens Doll, Stefan Orf, Nico Sussmann, Christian Hub-schneider, Marc René Zofka, Florian Kuhnt, Ralf Kohlhaas, Ingmar Baumgart, Raoul Zöllner, and J. Marius Zöllner, "Towards large scale urban traffic reference data: Smart infrastructure in the test area autonomous driving baden-württemberg," *Intelligent Autonomous Systems 15: Proceedings of the 15th International Conference on Intelligent Autonomous Systems*, 2018.
- [94] Karlsruher Verkehrsverbund GmbH, "Test area autonomous driving baden-württemberg," 12/11/2021. [Online]. Available: <https://taf-bw.de/en/the-test-field/definition-of-objectives>
- [95] CAMEL, "Caramel – artificial intelligence based cybersecurity for connected and automated vehicles," 22/11/2021. [Online]. Available: <https://www.h2020caramel.eu/>
- [96] Jordi Casademont, Bruno Cordero, Daniel Camps-Mur, Luis Alexandre Morais da Conceição, Aris Lalos, Christian Vitale, Christos Laoudias, and Pouria Sayyad Khodashenas, "Multi-radio v2x communications interoperability through a multi-access edge computing (mec)," in *2020 22nd International Conference on Transparent Optical Networks (ICTON)*, 2020, pp. 1–4.
- [97] Andreas Rauch, Felix Klanner, and Klaus Dietmayer, "Analysis of v2x communication parameters for the development of a fusion architecture for cooperative perception systems," in *2011 IEEE Intelligent Vehicles Symposium (IV)*. IEEE, 062011, pp. 685–690.
- [98] Andreas Rauch, Felix Klanner, Ralph Rasshofer, and Klaus Dietmayer, "Car2x-based perception in a high-level fusion architecture for cooperative perception systems," in *2012 IEEE Intelligent Vehicles Symposium*. IEEE, 062012, pp. 270–275.
- [99] Forschungsinitiative Ko-FAS – Verbundprojekt Ko-PER, "Fahrerassistenz und präventive sicherheit mittels kooperativer perception: Partnerübergreifender schlussbericht," [Online]. Available: <http://ko-fas.de/6-0-Ergebnisse-Publikationen.html#schlussberichte>
- [100] ALP.Lab GmbH, "Public test track highway a2," 16/03/2021. [Online]. Available: <https://www.alp-lab.at/public-test-track/>
- [101] Siegfried Seebacher, Bernd Datler, Jacqueline Erhart, Gerhard Greiner, Manfred Harrer, Peter Hrassnig, Arnold Prasent, Christian Schwarzl, and Martin Ullrich, "Infrastructure data fusion for validation and future enhancements of autonomous vehicles' perception on austrian motorways," in *2019 IEEE International Conference on Connected Vehicles and Expo (ICCVE)*. IEEE, 112019, pp. 1–7.
- [102] SMLL Limited, "Smart mobility living lab london," 22/03/2021. [Online]. Available: <https://smartmobility.london/>
- [103] Shiva Agrawal and Gordon Elger, "Concept of infrastructure based environment perception for in2lab test field for automated driving," in *2021 IEEE International Smart Cities Conference (ISC2)*. IEEE, 972021, pp. 1–4.
- [104] automotiveIT, "Forschungsvorhaben in2lab - testfeld zur absicherung des automatisierten fahrens gestartet," 12/11/2021.
- [105] Severin Strobl, Michael Klöppel-Gersdorf, Thomas Otto, and Jan Grimm, "C-its pilot in dresden – designing a modular c-its architecture," in *2019 6th International Conference on Models and Technologies for Intelligent Transportation Systems (MT-ITS)*, 2019, pp. 1–8.
- [106] Richard Jacob, Matthias Gay, Markus Dod, Sven Lorenz, Alexander Jungmann, Lars Franke, Michael Philipp, Michael Kloeppel-Gersdorf, Matthias Haberjahn, Erik Gruschka, and Gerhard Fettweis, "Ivs-kom: A reference platform for heterogeneous its communications," in *2018 IEEE 87th Vehicular Technology Conference (VTC Spring)*, 2018, pp. 1–7.
- [107] Effiziente Mobilität Sachsen, "Digitales testfeld dresden," 01/11/2021. [Online]. Available: <https://www.effiziente-mobilitaet-sachsen.de/digitales-testfeld-dresden.html>
- [108] Hamburger Hochbahn AG, "Das projekt heat," 08/03/2021. [Online]. Available: https://www.hochbahn.de/hochbahn/hamburg/de/Home/Nachster_Halt/Ausbau_und_Projekte/projekt_heat
- [109] Teststrecke für automatisiertes, "Tavf," 2021. [Online]. Available: <https://tavf.hamburg/>
- [110] Soumya Kanti Datta and Christian Bonnet, "An iot framework for intelligent roadside assistance system," in *2017 IEEE International Conference 6/2017*, pp. 353–354.
- [111] Eun-Kyu Lee, Mario Gerla, Giovanni Pau, Uichin Lee, and Jae-Han Lim, "Internet of vehicles: From intelligent grid to autonomous cars and vehicular fogs," *International Journal of Distributed Sensor Networks*, vol. 12, no. 9, p. 155014771666550, 2016.
- [112] Anushree Joshi, Pradnya Gaonkar, and Jyotsna Bapat, "A reliable and secure approach for efficient car-to-car communication in intelligent transportation systems," in *Proceedings of the 2017 International Conference on Wireless Communications, Signal Processing and Networking (WiSPNET)*. Piscataway, NJ: IEEE, 2017, pp. 1617–1620.
- [113] Qian Hao and Lele Qin, "The design of intelligent transportation video processing system in big data environment," *IEEE Access*, vol. 8, pp. 13 769–13 780, 2020.
- [114] Antonio Petitti, Donato Di Paola, Annalisa Milella, Adele Lorusso, Roberto Colella, Giovanni Attolico, and Massimo Caccia, "A network of stationary sensors and mobile robots for distributed ambient intelligence," *IEEE Intelligent Systems*, vol. 31, no. 6, pp. 28–34, 2016.