

On the sensitivity of the simulated European Neolithic transition to climate extremes

Carsten Lemmen*, Kai W. Wirtz

Helmholtz-Zentrum Geesthacht, Institute of Coastal Research, Max-Planck Straße 1, 21501 Geesthacht, Germany

Abstract

Was the spread of agropastoralism from the Fertile Crescent throughout Europe influenced by extreme climate events, or was it independent of climate? We here generate idealized climate events using palaeoclimate records. In a mathematical model of regional sociocultural development, these events disturb the subsistence base of simulated forager and farmer societies. We evaluate the regional simulated transition timings and durations against a published large set of radiocarbon dates for western Eurasia; the model is able to realistically hindcast much of the inhomogeneous space-time evolution of regional Neolithic transitions. Our study shows that the consideration of climate events improves the simulation of typical lags between cultural complexes, but that the overall difference to a model without climate events is not significant. Climate events may not have been as important for early sociocultural dynamics as endogenous factors.

Key words: Europe, climate events, extreme events, Neolithic transition, adaptation, modeling

1. Introduction

Between 10 000 and 3000 cal BC, western Eurasia saw enormous cultural, technological, and sociopolitical changes with the emergence of agropastoralism, permanent settlements, and state formation (Barker, 2006). Human population experienced a dramatic increase (Bocquet-Appel, 2008; Gignoux et al., 2011), and people, plants and animals moved or were moved great distances (e.g., Zohary and Hopf, 1993).

While the Holocene possibly defines the start of major anthropogenic global environmental change (Lemmen, 2010; Kaplan et al., 2011), it also marks the period where climatic shifts could have affected human subsistence more severely than ever before: reduced mobility after investments in settlement infrastructure most likely increased the sensitivity of the novel farmers to environmental alterations (Janssen and Scheffer, 2004). There remains, however, considerable uncertainty on whether and how climate instabilities had influenced the development and spread of agropastoralism in Eurasia (Berghlund, 2003; Coombes and Barber, 2005).

1.1. Origin and spread of western Eurasian farming

The Neolithic originated most probably in the Fertile Crescent, between the Levantine coast and the Zagros ridge. In this region, almost all European food crops and animals—wheat, barley, cattle, sheep, pigs—had been domesticated and inserted into a broad spectrum of foraging

practices during the tenth millennium cal BC (Flannery, 1973; Zeder, 2008). Neolithic (farming based) life style emerged not before the 9th millennium BC in this core region (Rosen and Rivera-Collazo, 2012), and expanded to Cyprus by 8500 cal BC (Peltenburg et al., 2000); around 7000 cal BC, agropastoralism appeared on the Balkan and in Greece (Perlès, 2001). Propagating in a generally north-western direction, agropastoralism finally arrived after 4000 cal BC on the British isles and throughout northern Europe (Sheridan, 2007); in a western direction, the expansion proceeded fast along the Mediterranean coast to reach the Iberian peninsula at 5600 cal BC (Zapata et al., 2004).

1.2. Transitions and climate

It has been argued that a precondition of agriculture was the relatively stable environment of the Holocene (Feynman and Ruzmaikin, 2007), and that only in this stable environment active cultivation and establishment of infrastructure such as fields and villages was favored (van der Leeuw, 2008). Within its relative stability, however, the Holocene climate exhibited variability on many spatial and temporal scales with pronounced multi-centennial and millennial cycles (Mayewski et al., 2004; Wanner et al., 2008). In addition, non-cyclic anomalies have been identified (e.g., Wirtz et al., 2010), most prominently the so-called 8.2 and 4.2 events (around 6200 and 2200 cal BC, respectively, von Grafenstein et al. 1998; Cullen et al. 2000). Although the regional scale and intensity of the 4.2 event has been strongly questioned (e.g., Finné et al., 2011), the event had evoked the formulation of hypotheses on the connection between climatic disruptions and societal collapse (Weiss

*Tel +49 4152 87-2013, Fax -2020

Email address: carsten.lemmen@hzg.de (Carsten Lemmen)

et al., 1993; DeMenocal, 2001). Similarly, the globally documented 8.2 event has been linked to the abandonment of many settlements in the Near East and simultaneous appearance of new village structures in southeast Europe (Weninger et al., 2005).

It might be coincidental that the 8.2 and 4.2 events define the time window of the Neolithic expansion in Europe, but the general view that environmental pressure on early Neolithic populations may have stimulated outmigration has been put forward since long (Childe, 1942). Dolukhanov (1973), Gronenborn (2009, 2010), or Weninger et al. (2009) suggest that climate-induced crises may have forced early farming communities to fission and move in order to escape conflicts. Berger and Guilaine (2009), to the contrary, see the role of climate events rather in creating opportunities: the rapid farming expansion into the Balkan could have been stimulated by an increase of natural fires after the 8.2 event, which opened up the formerly forested landscape.

1.3. How sensitive was the Neolithization to climate?

The relevance of climate variability and external triggers for prehistoric agricultural dynamics has been severely questioned (e.g., Erickson, 1999; Coombes and Barber, 2005). Alternative theories of the Neolithic transition underline the agency of early societies (Shanks and Tilley, 1987; Whittle and Cummings, 2007). On the other hand, the development of technological, social, and cultural complexes can hardly be thought to evolve independently of their variable environments; and the spatio-temporal imprint of the Neolithization in Eurasia requires a geographic approach which resolves how people and/or goods and practices migrated over long distances. Berglund (2003), e.g., suggested a stepwise interaction between agriculture and climate but found no strong links for northwest Europe.

The dispersal of agriculture into Europe has long been mathematically formulated based on Childe’s (1925) observation on the spatiotemporal distribution gradient of ceramics that Ammerman and Cavalli-Sforza (1971) formulated as the ‘wave of advance’ model. This simple—and also the later more advanced ones (Ackland et al., 2007; Galeta et al., 2011; Davison et al., 2006)—diffusion models received support from linguistic (e.g. Renfrew, 1987) and archaeogenetic work (e.g. Balaesque et al., 2010). The dispersal of agriculture in these models occurs concentrically, and can be modulated by topography and geography. This dispersal model is not able to describe the inhomogeneous spatiotemporal distribution of radiocarbon dates, which are, e.g., apparent in regionally different stagnation periods (‘hypothèse arythmique’, Guilaine, 2003; Rasse, 2008; Schier, 2009).

Stagnations are visible in the simulation by Lemmen et al. (2011), who integrate endogenous regional sociocultural dynamics with the dispersal of agriculture. Their approach connects social dynamics—as optimally evolving agents—to regionally and temporally changing environments; in addition, they account for the spatio-temporal

spread of populations and technological traits. Their Global Land Use and technological Evolution Simulator (GLUES) has proven to produce realistic hindcasts of the origin and distribution of agropastoralism and concomitant cultures around the globe (Wirtz and Lemmen, 2003; de Vries et al., 2002), for Eastern North America (Lemmen, 2012), the Indus valley (Lemmen and Khan, 2012), and western Eurasia (Lemmen et al., 2011). Using GLUES and a globally synchronous climate forcing signal, Wirtz and Lemmen (2003) found a general delay of the simulated regional Neolithic due to climate fluctuations; at a global scale, differences in hindcasted socio-cultural trajectories proved to be largely independent of temporal disruptions.

We here use temporal disruptions that are defined as excursions of a climate variable far from the local mean climate, i.e. extreme climate events; we do not consider rapid climate shifts that abruptly alter the climate mean state (e.g., Dakos and Scheffer, 2008). The hypothesis that extreme climate events had significant impacts on the Neolithization of Europe is critically examined: we employ GLUES as a deductive tool to reconstruct the Neolithic transition in Europe and evaluate the simulated reconstruction against the radiocarbon record of Neolithic sites in two experiments: (1) one including climate events, represented by a pseudo-realistic spatially resolved climate event history for the period 9500–3000 cal BC; and (2) another without climate events.

2. Material and Methods

2.1. Reconstructing climate event history

We used a data collection of 134 globally distributed, high-resolution (< 200 a) and long-term (> 4000 a) palaeoclimate time series collected from public archives and published literature. The collection only contains studies where the respective authors indicated a direct relation to climate variables such a precipitation, temperature, or wind regime (e.g. Bond, 1997; Wick et al., 2003; Chapman and Shackleton, 2000; Gasse, 2000). A large part of this data set (122 time series) was previously analyzed by Wirtz et al. (2010) for extreme events; a complete overview of time series in this collection is provided in the supporting online material (Table S1). Due to the different types of proxies originating from both marine and terrestrial sites (mostly $\delta^{18}\text{O}$, see Table 1) the relation to climate variables is often ambiguous, also in sign. This ambiguity does not affect our analysis, as we are only interested in the spatio-temporal characterization of extreme events: a drastic excursion from a climate mean state stressed regional habitats and human populations regardless of its direction.

Our data set comprises 134 palaeoclimate time series, all of them long-term and high-resolution, and provides the best spatial and temporal coverage of any study we are aware of. Previous collections used 18, 50, 60 or 80 records (Wanner et al. 2008; Mayewski et al. 2004; Holmgren et al.

2003; Finné et al. 2011, respectively), mostly limited to the last 6000 years. The coverage we use here is sufficient to represent climate variability in almost all land areas of the world (with sparsest regional coverage in central Australia, Saharan Africa, and Northern-Central Eurasia), considering the spatial coherence of climate signals within 1500 km distance found by Wirtz et al. (2010) for their similar data set.

From the global dataset, 26 time series are located in or near our focus area western Eurasia (Table 1). For these time series we analyzed the non-cyclic event frequency according to the procedure in Wirtz et al. (2010): time series were detrended with a moving window of 2000 years and smoothed with a moving window of 50 years, then normalized (Figure 1b). Events were detected whenever a time series signal exceeded a confidence interval with threshold $p = 1 - 1/n$, where n is the number of data points (Thomson, 1990), and where each event is preceded or followed by a sign change in the time series.

For each simulation region, events from spatially overlapping or nearby proxy locations were used to construct an aggregated event time series specific to this region (Figure 1a–c): (1) a Gaussian filter with $\tau = 175$ a (corresponding to the dating uncertainty in many records) standard deviation was applied to each event; (2) the distance of the proxy location to the simulation region was used to assign exponentially decreasing weights to each event; (3) all event densities were summed and filtered with a running mean with window τ ; (4) all events representing single anomalies above the mean event density were used for further analysis, irrespective of their magnitude. On average, seven events were detected per time series.

From this analysis, we obtain a pseudo-realistic data base of spatially and temporally resolved climate events. By using this idealized approach, we show a way to overcome issues raised by, e.g., Schulting (2010) on chronological resolution and spatial representation problems of individual records. In our study, we consider the impact of the number of extreme events and their spatial patterning rather than single chronologies. This idealized—or potential—climate events database thus allows us to go forward with analyzing the climate-human relationship while the reliability of individual palaeoclimate reconstructions is still being questioned.

2.2. Global Land Use and technological Evolution Simulator

The Global Land Use and technological Evolution Simulator (GLUES, Wirtz and Lemmen 2003; Lemmen 2010; Lemmen et al. 2011) was developed to study how differences in cultural trajectories at the region scale can be attributed to the specific adaptation of local societies. GLUES mathematically resolves the dynamics of local human populations' density and characteristic sociocultural traits in the context of a changing biogeographical environment. One of the characteristic traits represents available

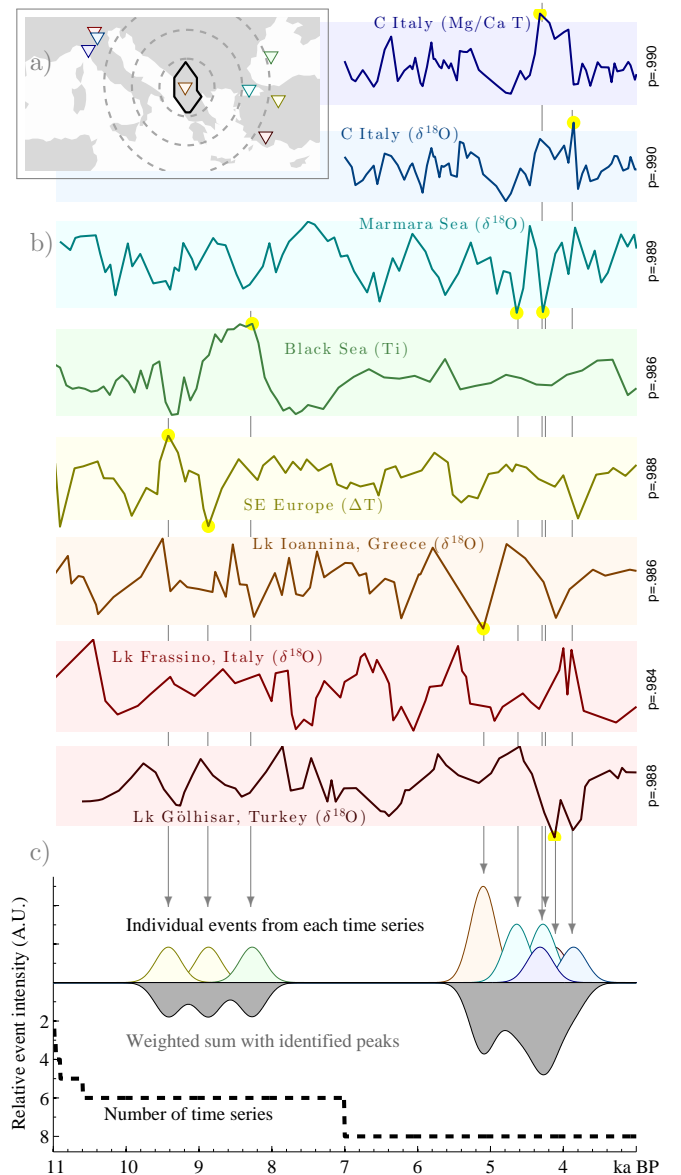


Figure 1: Generation of idealized climate events. (a, top) Map with example region and nearby locations (colored triangles) where long-term and high-resolution palaeoclimate information is available; concentric circles indicate the distance from the simulation region. (b) Associated palaeoclimate time series, detrended and normalized; for each time series, the confidence level p is indicated and visualized as the width of the background shading. Climate extremes are identified outside this confidence interval and are highlighted. (c, bottom) Contribution of individual extreme events from palaeoclimate time series (weighted by distance and color-coded as above) to the probability distribution of event occurrence in the simulation region. The dotted line shows the number of time series contributing to the event generation for this region.

technologies, a second one the share of farming and herding activities, and the third one the number of established agropastoral economies. Trait characteristics adapt according to a growth-benefit gradient dynamics (e.g. Smith et al., 2011, for ecological applications). Traits are further exchanged between simulation regions by information dis-

Table 1: Table of 26 palaeoclimate time series and associated timing of extreme climate events. This is a subset (relevant for the Western Eurasian focus area) of the entire global collection used to generate extreme climate events; the full dataset is shown in the supplementary material Table S1. Abbreviations: Lk=Lake, Cv=Cave, SST=sea surface temperature, T=temperature, T7=July temperature, P=precipitation, GSD=grayscale density, Ti=Titanium content, and HSG=hematite stained glass.

No	Site	Proxy	Events (cal BC)	Reference	No	Site	Proxy	Events (cal BC)	Reference
49	Trop Atlantic	SST	none	DeMenocal et al. 2000	68	N Finland	T	6940/5160	Husum and Hald 2004
50	N Atlantic	HSG	4100	Bond et al. 2001	69	N Atlantic	GSD	9380/9300 8090/3790	Chapman and Shackleton 2000
52	Ireland	$\delta^{18}\text{O}$	8960/8140	McDermott 2004	70	Marmara Sea	$\delta^{18}\text{O}$	3590/3230	Sperling et al. 2003
53	NW Morocco	$\delta^{18}\text{O}$	7850/3930/4080	Hodell et al. 2001	74	Black Sea	Ti	7220	Bahr et al. 2005
54	SW Europe	ΔT	8970/3320	Davis et al. 2003	75	SE Europe	ΔT	8370/7820	Davis et al. 2003
55	NW Europe	ΔT	none	Davis et al. 2003	76	Kola	$\delta^{18}\text{O}$	8180/3550	Jones et al. 2004
57	Swiss Alps	T7	7950/6030	Wick et al. 2003	81	Soreq Cv, Israel	$\delta^{18}\text{O}$	7170/4450	Bar-Matthews et al. 1999
58	Swiss Alps	P	7920	Wick et al. 2003	82	Red Sea	$\delta^{18}\text{O}$	9090/3730	Seeborg-Elverfeldt et al. 2004
59	Swiss Alps	P	7920/5980	Wick et al. 2003	93	NW Siberia	T7	none	Hantemirov and Shiyatov 2002
60	C Italy	Mg/Ca T	5950/3270	Drysdale et al. 2006	129	Lk Ioannina, Greece	$\delta^{18}\text{O}$	4050	Frogley and Griffiths 2001
62	C Italy	$\delta^{18}\text{O}$	5950	Drysdale et al. 2006	132	Lk Acigöl, Turkey	$\delta^{18}\text{O}$	3160	Roberts et al. 2008
63	S Germany	$\delta^{18}\text{O}$	8130/8050/7190	von Grafenstein et al. 1998	133	Lk Frassinò, Italy	$\delta^{18}\text{O}$	none	Roberts et al. 2008
67	Sweden	GSD	9180/8350 7700/3760	Rubensdotter and Rosqvist 2003	134	Lk Gölhisar, Turkey	$\delta^{18}\text{O}$	3070	Roberts et al. 2011

persal or migration. The model is described in more detail in the supporting online material.

Our climate event data base is used to impose sudden reductions (f) of the land utility whenever a climate event occurs in a simulation region. If a local simulated population experiences reduced food yield during a climate event, people attempt to mitigate the crisis by moving to adjacent regions. In this respect, climate events act as a stimulus to migration in the model. If outmigration is not possible, population density declines; with severe population decline, also some of the technologies are lost (Lemmen and Wirtz, 2010).

The simulation is started at 9500 sim BC¹. All of the 685 biogeographically defined regions are initially set with farming activity at 4% and established agropastoral communities at 25%, what represents a low density Mesolithic technology population and a broad spectrum foraging lifestyle with low unintentional farming activity. We define a local population as Neolithic when the share of agropastoralists is larger than the share of foragers—regardless of its technology, economic diversity, or population density (Figure 2). Experiments are performed with different impact strength (f) of extreme events on land utility to assess climate related sensitivities; here we compare the simulation without climate events ($f = 0\%$) to simulations where the utility reduction was $f = 10\%$ to 100% ; results are shown for $f = 40\%$, a value that represents a moderate but not excessive impact.

2.3. Reference data

Our reference is a sub-set of the comprehensive data collection by Pinhasi et al. (2005), who used site data provided by the United Kingdom Archaeology Data Service, the Central Anatolian Neolithic e-Workshop (CANeW),

¹we use the age scale ‘simulated time BC’ (sim BC) to distinguish between empirically determined age models (cal BC) and the simulation time scale

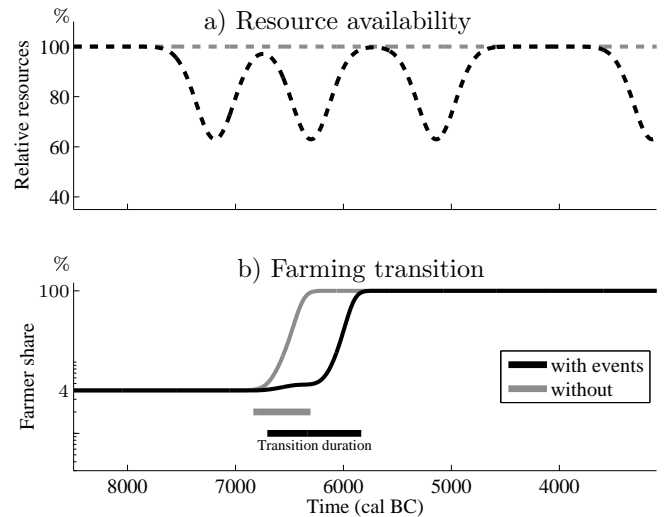


Figure 2: Simulated climate events and evolution of farmer share for an example region. (a, top) Declining resource availability at times where the palaeoclimate record indicates climate extremes. (b, bottom) Transition from hunting-gathering to agropastoralism in the simulation without (grey) and with (black) climate events. Both the timing of the transition as well as the duration of the transition (defined as the time needed in the simulation to increase the farmer share from 4.1% to 95%) are prolonged by the introduction of climate events in this example region.

the radiocarbon CONTEXT database, and the Radiocarbon Online (RADON) database. In their compilation, Pinhasi et al. included only sites with small dating uncertainty (≤ 200 a) and report dates based on calibration of original ^{14}C measurements with CalPal 2004. The data set contains dates distributed across Western Eurasia and was recommended by its authors for comparison with simulation studies (see Figure 3 for dates and locations). For numerical comparison with the simulation, we calculate the timing of the Neolithic onset from the radiocarbon date of all sites located within each simulation region. As there is no standard procedure for calculating such an area-

averaged onset (Müller, 2000), we use the average date.

3. Results

In the reference GLUES simulation including climate variability, farming originates in the Fertile Crescent and southeast Europe in the 7th millennium sim BC and penetrates into Europe in a northwest direction (Figure 3). By 3500 sim BC all of continental Europe has converted to farming as the predominant subsistence style.

3.1. Expansion of agropastoralism

The initial development progresses slowly and at a low level. It begins during the 67th century sim BC in the Levant and Greece², followed by the central Balkan (66th century). From these centers, farming spreads to the western Black Sea coast during the 62nd century, and is present throughout the entire Balkan, Anatolia, and Mesopotamia by the 59th century. In these areas, the northward spread of farming stagnates, while farming activity intensifies up to the 56th century on the Balkan, and while farming expands to Italy and the eastern Black Sea coast.

From the 55th to the 59th century sim BC, a rapid expansion through central Europe—or what is archaeologically seen as the Linearbandkeramik area—is simulated, such that farming is the major subsistence style throughout central and southeastern Europe, including the northern Black Sea coast. From the 46th century, farming emerges along the Baltic Sea coast, and has become the dominant subsistence style throughout the North European plains, Poland, and Denmark by the 42nd century. In France and England, first farming is evident from the 39th century.

Independently, farming also originates in North Africa at the Gibraltar Strait in the 61st century sim BC, from where it spreads into Morocco and the Iberian peninsula, penetrating southern Spain and Morocco by the 54th century. The expansion into northern Iberia stagnates until the 49th century; and slowly connects along the Mediterranean coast to the Fertile Crescent expansion branch by the 46th century. All of the Iberian peninsula has converted to farming by the 42nd century. By the 34th century, all of continental western Eurasia and England rely almost exclusively on farming. An animation showing the expansion of agriculture into Europe is shown as a supplementary Movie S1.

While the simulation captures the eastern route of the Neolithic into Europe (via Greece, the Balkan, Hungary, then north- and westward, see Rasse 2008 for an overview of routes) quite well, it fails to simulate the Mediterranean route (Cyprus, Sicily, French coast, then northward); this was attributed by Lemmen et al. (2011) to the lack of sea transport in the current model. A western

route into Europe is suggested by the model emanating from the Strait of Gibraltar; apart from some zooarchaeological evidence (Anderung et al., 2005), this route has not been confirmed by archaeology (Gronenborn, 2009; Rasse, 2008).

The regional timing of agropastoralism is contrasted with the median radiocarbon dates of Neolithic sites compiled by Pinhasi et al. (2005) (Figure 3). From this synoptic, time-integrated perspective, the simulated centers of agropastoralism in the Fertile Crescent, in northern Greece and at the Strait of Gibraltar are evident, as well as the southeast to northwest temporal gradient of the Neolithic transition. The general pattern of the simulated transition resembles the pattern that can be seen from the radiocarbon dates; locally, many dates deviate from the large-scale simulation or disagree with each other within a simulation region.

Overall, the model skill visualized in Figure 4 indicates that recorded variability both between and within European regions can be sufficiently well reproduced by the combination of migration and endogenous dynamics as formulated in GLUES. There is a significant correlation between the hindcasted onsets and the reconstructed onset in both the simulation with and without climate events ($r^2 = .37$, $r^2 = .43$, $n = 39$, $p > .99$, respectively). The simulation with climate events hindcasts the onset for most regions 162 years later than the average reconstructed onset; the mean model bias is $\approx 400 \pm 1000$ years; the difference to the simulation without climate events (median onset 282 years earlier than the reconstruction) is statistically not significant.

On average, climate events delay the onset by 461 ± 179 years. Small delays (minimum 65 years) occur in regions where climate events are temporally separated from the transition, while long delays (maximum 1150 years) occur in regions where several climate events occur shortly before and in the initial phase of the transition. Climate events during the transition tend to prolong the duration of the transition by 50–100 years but this trend is not statistically significant.

4. Discussion

4.1. Stagnation lines in model and archaeological evidence

The Global Land Use and technological Evolution Simulator is able to hindcast a realistic spatiotemporal pattern of the introduction of farming and herding into Europe between 7000 and 3500 sim BC. Simulated transitions towards agropastoralism compare well to a large dataset of radiocarbon dated Neolithic sites. In the simulation, as well as in the data, agropastoralism did not expand uniformly, but rather in periods of rapid spread interrupted by periods of spatial stagnation—but local intensification. This rapid Neolithization, for example, applies to the expansion from Greece to the central Balkan in the 67th century sim BC, which is followed by a 400 a period of relative stagnation. A very similar pattern is hindcasted for

²We use current geographic names to refer to the simulation regions

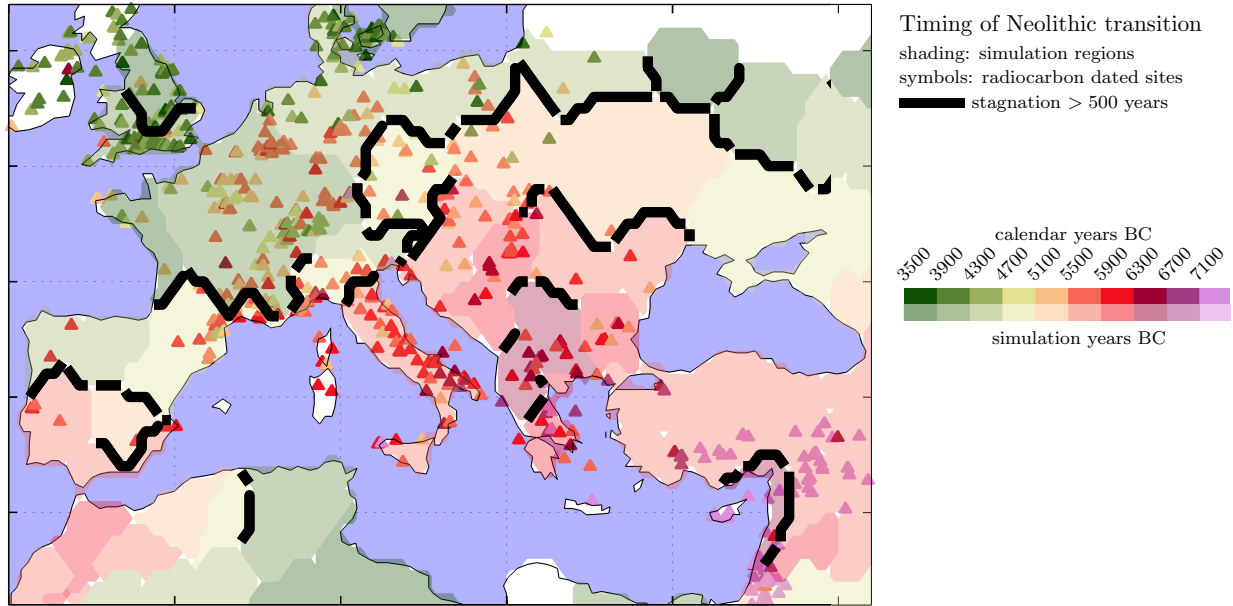


Figure 3: Timing of the transition to agropastoralism in Western Eurasia. The simulated transition (background pastel shading) is contrasted with the radiocarbon ages of Neolithic sites from Pinhasi et al. (2005, solid color triangles). Bold lines indicate regional stagnation periods where the onset lag between neighboring regions is at least 500 years.

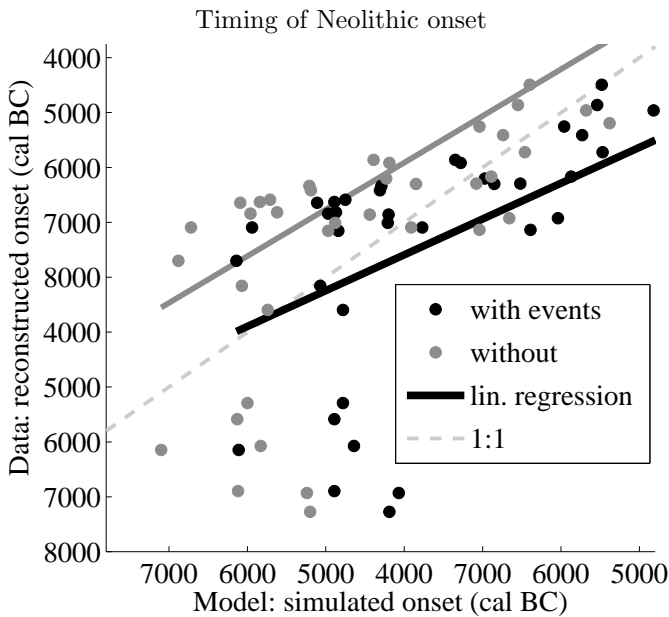


Figure 4: Reconstructed timing of agropastoralism versus simulated onset using a constant or a fluctuating climate forcing (grey and black circles, respectively). The lower left cluster of outliers represents Fertile Crescent and Anatolian founder regions.

the Linearbandkeramik-like Neolithization in the 55th and 54th century cal BC, and for the relative stagnation before the onset of a Funnelbeaker-like cultural complex further north, in the 49th to 46th century. Other stagnation lines identified in the model occur around the Levant and along

the Pyrenees, and divide the southern from the northern Iberian peninsula.

These stagnation periods were archaeologically recognized in Guilaine's (2003) 'hypothèse arythmique'. Based on this hypothesis, Rasse (2008) identified stagnation lines by analyzing isolines in the European Neolithic radiocarbon record: he also found long duration stagnation lines running through Iberia and the Pyrenees, and one crossing Anatolia; shorter stagnation lines were identified in Greece, one bisecting the Balkan, another running along the Carpathian mountains, and one along the Alps. Extending the earlier work, Schier (2009) emphasized a major stagnation line along the northern edge of the European loess belt, separating the Linearbandkeramik and Funnelbeaker cultures between 5100 and 4400 cal BC.

Dispersal models of the European Neolithic create spatial structure in the simulated Neolithization pattern from geographic and topographic constraints (e.g. Davison et al., 2006; Ackland et al., 2007; Galeta et al., 2011). We add to this infrequent climate excursions emerging as sudden decreases of the natural productivity and diffusion rates of traits and people. This diffusion not only depends on the topography and geography, but again on (simulated) people and their technology. Compared to those dispersal studies, our model draws a more heterogeneous picture of the regional transitions to agriculture; it is the only model which is capable of representing stagnations in the expansion. We are thus one step further in establishing a simulation of the deterministic pattern of the Neolithic in Europe. Where this deterministic pattern fails to reproduce archaeological information, we can in the future more precisely identify times and regions where human agency

played a dominant role.

Before the discrepancies can be exploited scientifically, several caveats about the simulation have to be considered: (1) the model deviation is larger than the uncertainty associated with radiocarbon dates for most sites. (2) each simulation region covers a large area which cannot be fully represented by individual sites, such that the scale difference introduces an additional comparison uncertainty; (3) there is a spatial bias in the data: the number of sites per simulation region varies, and there is good coverage along the transect from the Levant to northwestern Europe, but few or no information on eastern Europe, on the Iberian peninsula, and in North Africa.

4.2. Role of climate events

Reconstructed climate events episodically depressed population density and to a lesser extent technological stages. The impact of events on the timing of the Neolithic simulation is largest whenever they occurred before or during the first stage (between 10–50% agropastoralists) of a local transition: In 29 regions (out of the 53 simulation regions in Europe), a climate event occurred during the transition. On average, the transition was delayed by 50–100 years (w.r.t. a simulation without events). In three cases, a regionally emerging agropastoral life style reverted back to hunting and gathering during a climate event.

Not everywhere, however, where a climate event coincides with the transition, there is a delay; and vice versa, there are delays in regions which did not experience climate events during the transition to agriculture, such as in most parts of western central Europe. All individual regions are closely connected by neighbor and remote trade relations: impacts, such as those of climate events, may have had far-reaching consequences beyond the locally affected region (Weninger et al., 2005).

As evident from comparing this study with the one by Lemmen et al. (2011), climate fluctuations hindered the development in Greece and the Balkan (which is now more realistic), while the temporal gaps between the central Balkan, the Linearbandkeramik culture, and the Funnelbeaker regions become more pronounced, which is also more consistent with archaeological evidence (Pinhasi et al., 2005; Barker, 2006; Schier, 2009). Compared to the field evidence, the simulation shown here is too late in reproducing the transition to farming in France. Though migration is not enhanced by climatic triggers in continental Europe, it does increase so for Great Britain, where the transition occurs as early as France thanks to increased immigration.

The differences we obtain between simulated timing and the radiocarbon age of related sites (Figures 3) indicate a partial improvement over the simulation without climate events shown by Lemmen et al. (2011): the overall bias of the simulation increased slightly (the event forcing led to an overall delay of the onset), but the variability in the data could be redrawn more precisely. Despite the non-significant regressions between reconstructed

and hindcasted onsets and durations of the Neolithic, the scatter alignment is close to the 1:1 line—apart from a bias in the onset hindcasts for the Levante regions (Figure 4); neither regionally clumped chronologies nor model assumptions can be expected to be quantitatively precise.

Overall, uncertainties in the simulated timing, the radiocarbon dates, and in the regional up-scaling are yet so large, that the differences between the simulation with and without climate events are not statistically significant for Europe. Yet, the reconstruction of climate events improved the hindcasted Neolithic transition, both in timing and regional transition durations. On the one hand, this points to an effective albeit limited sensitivity of societal dynamics to environmental shifts. On the other hand, this result supports the notion of a large resilience of cultures, just like Grosman (2003) found for the Late Natufians. Agency, the capacity of cultural complexes to adapt and preserve their life-styles still appears as the dominant model for understanding past human ecodynamics.

This short paper is only a start in the direction of tackling the climate-culture link on large scales, and it gives a perspective of what could be achieved by bringing palaeoclimate data, cultural modeling, and chronologies together. The idealization of climate events we present here needs to be discussed and evaluated further, likewise the (few) assumptions made by the model. In this attempt, the increasing availability of local chronologies will stimulate regional-scale simulation studies for Europe and other continents.

5. Conclusion

We presented a spatially explicit mathematical model of the Neolithization of western Eurasia from 7000 BC to 3500 BC. Our model incorporates endogenous sociotechnological dynamics, as represented by the adaptation of characteristic population traits and their interaction with demographics and changing environments. The simulation improved in hindcasting the Neolithic expansion after integrating quasi-realistic climate events, especially with regard to stagnation phases visible also in field data. This outcome helps to confine the relevance of climate variability in influencing past human ecodynamics and suggests a dominance of endogenous over exogenous control factors.

Acknowledgments

We acknowledge the financial support for C.L. by the German National Science Foundation (DFG priority project Interdynamik 1266), and for both authors by the PACES programme of the Helmholtz society (HGF). We thank the editor and anonymous reviewer for thoughtful comments on an earlier version of this manuscript. This work would not be possible without the many data contributors who made their data publicly available or provided it to us for analysis, thank you.

Supporting material

In the supporting online material, a movie of the expansion of agriculture (Movie S1), the full table of globally distributed palaeoclimate time series (Table S1), and a more detailed description of GLUES are available. The simulated data have been permanently archived on and are freely accessible from PANGAEA (Data Publisher for Earth & Environmental Science) as a netCDF dataset with reference doi:10.1594/PANGAEA.779660. GLUES is free and open source software and can be downloaded from <http://glues.sourceforge.net>.

References

- Ackland, G. J., Signitzer, M., Stratford, K., Cohen, M. H., May 2007. Cultural hitchhiking on the wave of advance of beneficial technologies. *Proceedings of the National Academy of Sciences of the United States of America* 104 (21), 8714–9.
- Ammerman, A. J., Cavalli-Sforza, L. L., 1971. Measuring the Rate of Spread of Early Farming in Europe. *Man* 6 (4), 674–688.
- Anderung, C., Hellborg, L., Elburg, R., Go, A., Smith, C., Bradley, D. G., Ellegren, H., Götherström, A., Nov. 2005. Cattle domestication in the Near East was followed by hybridization with aurochs bulls in Europe. *Proceedings of the Royal Society B* 272 (1579), 2345–50.
- Bahr, A., Lamy, F., Arz, H. W., Kuhlmann, H., Wefer, G., Feb. 2005. Late glacial to Holocene climate and sedimentation history in the NW Black Sea. *Marine Geology* 214 (4), 309–322.
- Balaresque, P., Bowden, G. R., Adams, S. M., Leung, H.-Y., King, T. E., Rosser, Z. H., Goodwin, J., Moisan, J.-P., Richard, C., Millward, A., Demaine, A. G., Barbujani, G., Previderè, C., Wilson, I. J., Tyler-Smith, C., Jobling, M. a., Jan. 2010. A predominantly Neolithic origin for European paternal lineages. *Public Library of Science Biology* 8 (1), e1000285.
- Bar-Matthews, M., Ayalon, A., Kaufman, A., Wasserburg, G. J., 1999. The Eastern Mediterranean paleoclimate as a reflection of regional events: Soreq cave, Israel. *Earth and Planetary Science Letters* 166 (1-2), 85–95.
- Barker, G., 2006. *The Agricultural Revolution in Prehistory. Why did Foragers become Farmers?* Oxford University Press, Oxford, United Kingdom.
- Berger, J.-F., Guilaine, J., May 2009. The 8200 cal BP abrupt environmental change and the Neolithic transition : A Mediterranean perspective. *Quaternary International* 200 (1-2), 31–49.
- Berglund, B. E., 2003. Human impact and climate changes—synchronous events and a causal link? *Quaternary International* 105 (1), 7–12.
- Bocquet-Appel, J.-P., 2008. Explaining the Neolithic Demographic Transition. In: Bocquet-Appel, J.-P. (Ed.), *The Neolithic Demographic Transition and its Consequences*. Springer, Berlin Berlin / Heidelberg, pp. 35–55.
- Bond, G., Nov. 1997. A Pervasive Millennial-Scale Cycle in North Atlantic Holocene and Glacial Climates. *Science* 278 (5341), 1257–1266.
- Bond, G., Kromer, B., Beer, J., 2001. Persistent solar influence on North Atlantic climate during the Holocene. *Science* 294 (5549), 2130–2136.
- Chapman, M., Shackleton, N., May 2000. Evidence of 550-year and 1000-year cyclicities in North Atlantic circulation patterns during the Holocene. *The Holocene* 10 (3), 287–291.
- Childe, V. G., 1925. *Dawn Of European Civilization*, 1st Edition. *History of Civilization*. Routledge [reprinted 2005].
- Childe, V. G., 1942. *What happened in history*. Pelican/Penguin, Harmondsworth.
- Coombes, P., Barber, K., 2005. Environmental determinism in Holocene research: causality or coincidence ? *Area* 37 (3), 303–311.
- Cullen, H. M., DeMenocal, P. B., Hemming, S., 2000. Climate change and the collapse of the Akkadian empire: Evidence from the deep sea. *Geology* 28 (4), 379–382.
- Dakos, V., Scheffer, M., 2008. Slowing down as an early warning signal for abrupt climate change. *Proceedings of the National Academy of Sciences of the United States of America* 105 (38), 14308–14312.
- Davis, B. A. S., Brewer, S., Stevenson, A. C., Guiot, J., Jul. 2003. The temperature of Europe during the Holocene reconstructed from pollen data. *Quaternary Science Reviews* 22 (15-17), 1701–1716.
- Davison, K., Dolukhanov, P. M., Sarson, G. R., Shukurov, A., May 2006. The role of waterways in the spread of the Neolithic. *Journal of Archaeological Science* 33 (5), 641–652.
- de Vries, H. J. M., Thompson, M., Wirtz, K. W., 2002. Understanding: fragments of a unifying perspective. In: de Vries, H. J. M., Goudsblom, J. (Eds.), *Mappae Mundi*. Holland Society for Arts and Science, Haarlem, pp. 257–299.
- DeMenocal, P. B., 2001. Cultural responses to climate change during the late Holocene. *Science* 292 (5517), 667–673.
- DeMenocal, P. B., Ortiz, J., Guilderson, T., Adkins, J., Sarnthein, M., Baker, L., Yarusinsky, M., 2000. Abrupt onset and termination of the African Humid Period: rapid climate responses to gradual insolation forcing. *Quaternary science reviews* 19 (1-5), 347–361.
- Dolukhanov, P. M., 1973. The Neolithisation of Europe: a chronological and ecological approach. In: Renfrew, C. (Ed.), *The explanation of culture change: models in prehistory*. Gerald Duckworth and Co, Gloucester Crescent, pp. 329–342.
- Drysdale, R., Zanchetta, G., Hellstrom, J., Maas, R., Fallick, A., Pickett, M., Cartwright, I., Piccini, L., 2006. Late Holocene drought responsible for the collapse of Old World civilizations is recorded in an Italian cave flowstone. *Geology* 34 (2), 101–104.
- Erickson, C. L., 1999. Neo-environmental determinism and agrarian “collapse” in Andean prehistory. *Antiquity* 73 (281), 634–642.
- Feynman, J., Ruzmaikin, A., Apr. 2007. Climate stability and the development of agricultural societies. *Climatic Change* 84 (3-4), 295–311.
- Finné, M., Holmgren, K., Sundqvist, H. S., Weiberg, E., Lindblom, M., Dec. 2011. Climate in the eastern Mediterranean, and adjacent regions, during the past 6000 years A review. *Journal of Archaeological Science* 38 (12), 3153–3173.
- Flannery, K. V., 1973. The Origins of Agriculture. *Annual Review of Anthropology* 2 (1), 271–310.
- Frogley, M., Griffiths, H., 2001. Historical biogeography and Late Quaternary environmental change of Lake Pamvotis, Ioannina (northwestern Greece): evidence from ostracods. *Journal of Biogeography* 28 (6), 745–756.
- Galeta, P., Sládek, V., Sosna, D., Bruzek, J., Jul. 2011. Modeling Neolithic dispersal in Central Europe: Demographic implications. *American Journal of Physical Anthropology* 146 (1), 104–115.
- Gasse, F., 2000. Hydrological changes in the African tropics since the Last Glacial Maximum. *Quaternary Science Reviews* 19 (1), 189–211.
- Gignoux, C. R., Henn, B. M., Mountain, J. L., Apr. 2011. Rapid, global demographic expansions after the origins of agriculture. *Proceedings of the National Academy of Sciences of the United States of America* 108 (15), 6044–9.
- Gronenborn, D., 2009. Transregional culture contacts and the neolithization process in Northern Central Europe. In: Jordan, P., Zvelebil, M. (Eds.), *Ceramics before farming: the dispersal of pottery among prehistoric Eurasian hunter-gatherers*. Left Coast Press, Walnut Creek, CA, pp. 527–550.
- Gronenborn, D., 2010. Climate, crises and the “Neolithisation” of Central Europe between IRD-events 6 and 4. In: Gronenborn, D., Petrasch, J. (Eds.), *Die Neolithisierung Mitteleuropas*. Vol. 4(1). Römisch-Germanisches Zentralmuseum, Mainz, pp. 61–80.
- Grosman, L., 2003. Preserving cultural Traditions in a period of Instability: The Late Natufian of the Hilly Mediterranean Zone. *Current Anthropology* 44 (4), 571–580.
- Guilaine, J., 2003. *De la vague à la tombe*. Editions du Seuil, Paris.

- Hantemirov, R. M., Shiyatov, S. G., 2002. A continuous multimillennial ring-width chronology in Yamal, northwestern Siberia. *The Holocene* 12 (6), 717–726.
- Hodell, D. A., Curtis, J. H., Sierro, F. J., Raymo, M. E., 2001. Correlation of late Miocene to early Pliocene sequences between the Mediterranean and North Atlantic. *Paleoceanography* 16 (2), 164–178.
- Holmgren, K., Lee-Thorp, J. a., Cooper, G. R., Lundblad, K., Partidge, T. C., Scott, L., Sthaldeen, R., Siep Talma, A., Tyson, P. D., Nov. 2003. Persistent millennial-scale climatic variability over the past 25,000 years in Southern Africa. *Quaternary Science Reviews* 22 (21-22), 2311–2326.
- Husum, K., Hald, M., Nov. 2004. A continuous marine record 80001600 cal. yr BP from the Malangenfjord, north Norway: foraminiferal and isotopic evidence. *The Holocene* 14 (6), 877–887.
- Janssen, M. A., Scheffer, M., 2004. Overexploitation of Renewable Resources by Ancient Societies and the Role of Sunk-Cost Effects. *Ecology and Society* 9 (1), 6.
- Jones, V., Leng, M. J., Solovieva, N., Sloane, H., Tarasov, P. E., 2004. Holocene climate of the Kola Peninsula; evidence from the oxygen isotope record of diatom silica. *Quaternary Science Reviews* 23 (7-8), 833–839.
- Kaplan, J. O., Krumhardt, K. M., Ellis, E. C., Ruddiman, W. F., Lemmen, C., Klein Goldewijk, K., Dec. 2011. Holocene carbon emissions as a result of anthropogenic land cover change. *The Holocene* 21 (5), 775–791.
- Lemmen, C., 2010. World distribution of land cover changes during Pre- and Protohistoric Times and estimation of induced carbon releases. *Géomorphologie : relief, processus, environnement* 4 (2009), 303–312.
- Lemmen, C., 2012. Different mechanisms shaped the transition to farming in Europe and the North American Woodland. *Archaeology, Ethnology and Anthropology of Eurasia* submitted, 9.
- Lemmen, C., Gronenborn, D., Wirtz, K. W., 2011. A simulation of the Neolithic transition in Western Eurasia. *Journal of Archaeological Science* 38 (12), 3459–3470.
- Lemmen, C., Khan, A., 2012. A simulation of the Neolithic transition in the Indus valley. In: Fuller, D. Q. (Ed.), *Past Climate, Humans and Landscapes*. Vol. in press. American Geophysical Union, p. 6.
- Lemmen, C., Wirtz, K. W., 2010. Socio-technological revolutions and migration waves: re-examining early world history with a numerical model. In: Gronenborn, D., Petrasch, J. (Eds.), *The Spread of the Neolithic to Central Europe*. Vol. 4,1 of RGZM Tagungen. Verlag des Römisch-Germanischen Zentralmuseums, Mainz, pp. 25–38.
- Mayewski, P. A., Rohling, E. J., Stager, J. C., Karlén, W., Maasch, K. A., Davidmeeker, L., Meyerson, E., Gasse, F., Vankreveld, S., Holmgren, K., Nov. 2004. Holocene climate variability. *Quaternary Research* 62 (3), 243–255.
- McDermott, F., 2004. Palaeo-climate reconstruction from stable isotope variations in speleothems : a review. *Quaternary Science Reviews* 23 (7-8), 901–918.
- Müller, J., 2000. Zur räumlichen Darstellung von Radiokarbon daten : Zwei Beispiele aus dem Endneolithikum. In: Müller, J. (Ed.), *www.jungsteinSITE.de*. Vol. 7. Februar. Institut für Ur- und Frühgeschichte, Christian-Albrechts-Universität, Kiel, p. 8.
- Peltenburg, E., Colledge, S., Croft, P., Jackson, A., McCartney, C., Mary, Murray, A., Dec. 2000. Agro-pastoralist colonization of Cyprus in the 10th millennium BP: initial assessments. *Antiquity* 77 (286), 844–853.
- Perlès, C., 2001. *The Early Neolithic in Greece: the first farming communities in Europe*. Cambridge World Archaeology. Cambridge University Press, Cambridge, United Kingdom.
- Pinhasi, R., Fort, J., Ammerman, A. J., 2005. Tracing the origin and spread of agriculture in Europe. *Public Library of Science Biology* 3 (12), e410.
- Rasse, M., 2008. La diffusion du Néolithique en Europe (7000-5000 av. J.-C.) et sa représentation cartographique. *M@ppemonde* 9 (2), 1–22.
- Renfrew, C. (Ed.), 1987. *Archaeology and Language. The Puzzle of Indo-European Origins*. Jonathan Cape Ltd.
- Roberts, N., Eastwood, W. J., Kuzucuoglu, C., Fiorentino, G., Caracuta, V., Jan. 2011. Climatic, vegetation and cultural change in the eastern Mediterranean during the mid-Holocene environmental transition. *The Holocene* 21 (1), 147–162.
- Roberts, N., Jones, M., Benkaddour, A., Eastwood, W. J., Filippi, M., Frogley, M., Lamb, H., Leng, M. J., Reed, J., Stein, M., Stevens, L., Valero-Garcés, B., Zanchetta, G., Dec. 2008. Stable isotope records of Late Quaternary climate and hydrology from Mediterranean lakes: the ISOMED synthesis. *Quaternary Science Reviews* 27 (25-26), 2426–2441.
- Rosen, A. M., Rivera-Collazo, I., Mar. 2012. Climate change, adaptive cycles, and the persistence of foraging economies during the late Pleistocene/Holocene transition in the Levant. *Proceedings of the National Academy of Sciences of the United States of America* online, 6.
- Rubensdotter, L., Rosqvist, G., 2003. The effect of geomorphological setting on Holocene lake sediment variability, northern Swedish Lapland. *Journal of Quaternary Science* 18 (8), 757–767.
- Schier, W., Jan. 2009. Extensiver Brandfeldbau und die Ausbreitung der neolithischen Wirtschaftsweise in Mitteleuropa und Südschweden am Ende des 5. Jahrtausends v. Chr. *Praehistorische Zeitschrift* 84 (1), 15–43.
- Schulting, R. J., Oct. 2010. Holocene environmental change and the Mesolithic-Neolithic transition in north-west Europe: revisiting two models. *Environmental Archaeology* 15 (2), 160–172.
- Seeberg-Elverfeldt, I., Lange, C. B., Arz, H. W., Pätzold, J., Pike, J., Aug. 2004. The significance of diatoms in the formation of laminated sediments of the Shaban Deep, Northern Red Sea. *Marine Geology* 209 (1-4), 279–301.
- Shanks, M., Tilley, C., 1987. *Re-constructing Archaeology: Theory and Practice*. New Studies in Archaeology. Cambridge University Press, Cambridge, United Kingdom.
- Sheridan, J. A., 2007. Scottish beaker dates: the good, the bad and the ugly. In: *From Stonehenge to the Baltic: Living with Cultural Diversity in the Third Millennium BC*. British Archaeological Reports. Archaeopress, Oxford, pp. 91–123.
- Smith, S. L., Pahlow, M., Merico, A., Wirtz, K. W., 2011. Optimality-based modeling of planktonic organisms. *Limnology and Oceanography* 56 (6), 2080–2094.
- Sperling, M., Schmiedl, G., Emeis, K. C., Erlenkeuser, H., Grootes, P. M., 2003. Black Sea impact on the formation of eastern Mediterranean sapropel S1? Evidence from the Marmara Sea. *Palaeogeography, Palaeoclimatology, Palaeoecology* 190 (1), 9–21.
- Thomson, D. J., Apr. 1990. Time Series Analysis of Holocene Climate Data. *Philosophical Transactions of the Royal Society A: Mathematical, Physical and Engineering Sciences* 330 (1615), 601–616.
- van der Leeuw, S. E., 2008. Climate and Society : Lessons from the Past 10000 years. *Ambio* 37 (14), 476–482.
- von Grafenstein, U., Erlenkeuser, H., Müller, J., Jouzel, J., Johnsen, S. J., 1998. The cold event 8200 years ago documented in oxygen isotope records of precipitation in Europe and Greenland. *Climate Dynamics* 14 (2), 73–81.
- Wanner, H., Beer, J., Crowley, T., Oct. 2008. Mid-to Late Holocene climate change: an overview. *Quaternary Science Reviews* 27 (19-20), 1791–1828.
- Weiss, H., Courty, M.-A., Wetterstrom, W., Guichard, F., Senior, L., Meadow, R., Curnow, A., Aug. 1993. The Genesis and Collapse of Third Millennium North Mesopotamian Civilization. *Science* 261 (5124), 995–1004.
- Weninger, B., Alram-Stern, E., Clare, L., Danzeglocke, U., Jöris, O., Kubatzki, C., Rollefson, G., Todorova, H., 2005. Die Neolithisierung von Südosteuropa als Folge des abrupten Klimawandels um 8200 Cal B.P. In: Gronenborn, D. (Ed.), *Climate Variability and Cultural Change in Neolithic societies of Central Europe, 6700-2200 cal BC*. Vol. 1 of RGZM-Tagungen. Römisch-Germanisches Zentralmuseum, Mainz, Germany, pp. 75–118.
- Weninger, B., Clare, L., Rohling, E. J., Bar-Yosef, O., Böhner, U., Budja, M., Bundschuh, M., Feurdean, A., Gebel, H.-G., Jöris, O., Linstädter, J., Mayewski, P. A., Mühlenthal, T., Reiguber, A., Rollefson, G., Schyle, D., Thissen, L., Todorova, H., Zielhofer, C., 2009. The impact of rapid climate change on prehistoric societies

- during the Holocene in the Eastern Mediterranean. *Documenta Praehistorica* 902 (4-5), 551–583.
- Whittle, A., Cummings, V. (Eds.), 2007. *Going Over: The Mesolithic-Neolithic Transition in North-West Europe*. Vol. 144. Oxford University Press.
- Wick, L., Lemcke, G., Sturm, M., 2003. Evidence of Lateglacial and Holocene climatic change and human impact in eastern Anatolia: high-resolution pollen, charcoal, isotopic and geochemical records from the laminated sediments of Lake Van, Turkey. *The Holocene* 13 (5), 665–675.
- Wirtz, K. W., Lemmen, C., 2003. A global dynamic model for the neolithic transition. *Climatic Change* 59 (3), 333–367.
- Wirtz, K. W., Lohmann, G., Bernhardt, K., Lemmen, C., Dec. 2010. Mid-Holocene regional reorganization of climate variability: Analyses of proxy data in the frequency domain. *Palaeogeography, Palaeoclimatology, Palaeoecology* 298 (3-4), 189–200.
- Zapata, L., Peña Chocarro, L., Pérez-Jordá, G., Stika, H.-P., Dec. 2004. Early Neolithic Agriculture in the Iberian Peninsula. *Journal of World Prehistory* 18 (4), 283–325.
- Zeder, M. a., Aug. 2008. Domestication and early agriculture in the Mediterranean Basin: Origins, diffusion, and impact. *Proceedings of the National Academy of Sciences of the United States of America* 105 (33), 11597–604.
- Zohary, D., Hopf, M., 1993. *Domestication of plants in the old world*, 1st Edition. Oxford University press, Oxford, United Kingdom.